





Utility Conflict Report

OWNER	Utility SAWS	Corridor WW WHITE	SITE PHOTOS		
	Contact NINA BITTLE	ID 259			
GENERAL INFO	Utility	WATER			
	Size and Material	STANDARD WATER METER, CAST IRON			
	Utility Conflict Description	WATER METER WITHIN PROPOSED DRIVEWAY, OUTSIDE ACCESSIBLE ROUTE			
	Longitudinal or Crossing	CROSSING			
	Placement Relative to ROW	INSIDE			
LOCATION	Sheet No.	192			
	Station Origin				
	Start Station	219+49.89	End Station		
	Start Offset	37.07	End Offset		
	Latitude	29.406034443	Longitude		-98.405313408
SUE	Level of Investigation Req'd	NONE			
	Test Hole No	N/A			
	Test Hole Depth	N/A			
RESOLUTION	Recommended Action	MINIMIZE - PROTECT IN PLACE			
	Estimated Resolution Date				
	Resolution Status	UTILITY COORDINATION IN PROGRESS			
	Comment	ADJUST WATER METER LID TO PROPOSED GRADE DURING CONSTRUCTION (2-3" VERTICAL LOWERING ANTICIPATED)			
Date Collected		11/29/2017 11:17:45 AM	Date Modified 11/29/2017 11:56:35 AM		

TBPE Firm Registration #470 | TBPLS Firm Registration #10028800