




Utility Inventory Report

GENERAL INFO	<p>ID 145</p> <p>Corridor BS 123B</p> <p>Latitude +29.571495</p> <p>Longitude -97.964742</p> <p>Google Maps Hyperlink <a +29.571495,-97.964742"="" href="http://local.google.com/maps?q=">http://local.google.com/maps?q="+29.571495,-97.964742</p> <p>Field Notes Water Meter might be out of ROW. Area around needs Repair See pictures</p>
UTILITY DETAILS	<p>Utility Water Meter</p> <p>Owner Question</p> <p>Type Vertical</p>
SITE PHOTOS	<div style="display: flex; justify-content: space-around; text-align: center;"> <div data-bbox="321 1150 636 1640"> <p>Photo 1</p>  </div> <div data-bbox="716 1150 1031 1640"> <p>Photo 2</p>  </div> <div data-bbox="1110 1150 1425 1640"> <p>Photo 3</p>  </div> </div>
<p>Date Collected 11/7/2017 11:40:32 AM Date Modified 12/11/2017 12:12:38</p>	