




## Pavement Report

<b>GENERAL INFO</b>	<p><b>ID</b> 171</p> <p><b>Corridor</b> BS 123B</p> <p><b>Latitude</b> +29.573698</p> <p><b>Longitude</b> -97.964788</p> <p><b>Google Maps Hyperlink</b> <a href="http://local.google.com/maps?q=+29.573698,-97.964788">http://local.google.com/maps?q=+29.573698,-97.964788</a></p> <p><b>Field Notes</b></p>
<b>UTILITY DETAILS</b>	<p><b>Utility</b> Pavement Repair</p> <p><b>Owner</b> TXDOT</p> <p><b>Type</b> Vertical</p>
<b>SITE PHOTOS</b>	<div style="display: flex; justify-content: space-around;"> <div style="text-align: center;"> <p><b>Photo 1</b></p>  </div> <div style="text-align: center;"> <p><b>Photo 2</b></p>  </div> <div style="text-align: center;"> <p><b>Photo 3</b></p>  </div> </div>
<p><b>Date Collected</b> 11/7/2017 12:38:07 PM      <b>Date Modified</b> 12/11/2017 12:12:38</p>	