




## Utility Inventory Report

<b>GENERAL INFO</b>	<p><b>ID</b> 231</p> <p><b>Corridor</b> BS 123B</p> <p><b>Latitude</b> +29.581813</p> <p><b>Longitude</b> -97.964811</p> <p><b>Google Maps Hyperlink</b> <a +29.581813,-97.964811"="" href="http://local.google.com/maps?q=">http://local.google.com/maps?q="+29.581813,-97.964811</a></p> <p><b>Field Notes</b> MH Overlaid</p>
<b>UTILITY DETAILS</b>	<p><b>Utility</b> Sanitary Sewer Manhole</p> <p><b>Owner</b> City of Seguin</p> <p><b>Type</b> Horizontal and Vertical</p>
<b>SITE PHOTOS</b>	<div style="display: flex; justify-content: space-around;"> <div style="text-align: center;"> <p><b>Photo 1</b></p>  </div> <div style="text-align: center;"> <p><b>Photo 2</b></p>  </div> <div style="text-align: center;"> <p><b>Photo 3</b></p>  </div> </div>
<p><b>Date Collected</b> 11/8/2017 9:12:12 AM      <b>Date Modified</b> 12/11/2017 12:12:38</p>	