




Pavement Report

| | |
|--|--|
| GENERAL INFO | <p>ID 253</p> <p>Corridor BS 123B</p> <p>Latitude +29.565929</p> <p>Longitude -97.964686</p> <p>Google Maps Hyperlink <a +29.565929,-97.964686"="" href="http://local.google.com/maps?q=">http://local.google.com/maps?q="+29.565929,-97.964686</p> <p>Field Notes Full width repair at Liveoak St 22' back from FOC to stop bar</p> |
| UTILITY DETAILS | <p>Utility Pavement Repair</p> <p>Owner TXDOT</p> <p>Type Vertical</p> |
| SITE PHOTOS | <div style="display: flex; justify-content: space-around;"> <div style="text-align: center;"> <p>Photo 1</p>  </div> <div style="text-align: center;"> <p>Photo 2</p>  </div> <div style="text-align: center;"> <p>Photo 3</p>  </div> </div> |
| <p>Date Collected 11/8/2017 10:53:18 AM Date Modified 12/11/2017 12:12:38</p> | |