










Sign Inventory Report

GENERAL INFO	<p>LOCID 152</p> <p>Latitude +29.577440</p> <p>Longitude -97.96470</p> <p>Google Maps Hyperlink <a +29.577440,-97.96470"="" href="https://maps.google.com/maps?t=h&q=">https://maps.google.com/maps?t=h&q="+29.577440,-97.96470</p> <p>Field Notes</p>						
SIGN DETAILS	<p>MUTCD_Code</p> <p>Sign_Condition Good</p> <p>Support_Condition Good</p> <p>Anchor_Condition Good</p> <p>Anchor_Type Triangular Slip Base</p> <p>Direction NB</p> <p>Retroreflectivity Check NO</p>						
SITE PHOTOS	<table style="width: 100%; text-align: center;"> <tr> <td>Photo 1</td> <td>Photo 2</td> <td>Photo 3</td> </tr> <tr> <td></td> <td></td> <td></td> </tr> </table>	Photo 1	Photo 2	Photo 3			
Photo 1	Photo 2	Photo 3					
							
<p>Date Collected 1/9/2018 10:43:43 AM Date Modified 1/23/2018 12:08:22 PM</p>							