




Sign Inventory Report

GENERAL INFO	<p>LOCID 33</p> <p>Latitude +29.561567</p> <p>Longitude -97.96861</p> <p>Google Maps Hyperlink <a +29.561567,-97.96861"="" href="https://maps.google.com/maps?t=h&q=">https://maps.google.com/maps?t=h&q="+29.561567,-97.96861</p> <p>Field Notes</p>
SIGN DETAILS	<p>MUTCD_Code</p> <p>Sign_Condition Good</p> <p>Support_Condition Good</p> <p>Anchor_Condition Good</p> <p>Anchor_Type Wedge</p> <p>Direction SB</p> <p>Retroreflectivity Check YES</p>
SITE PHOTOS	<div style="display: flex; justify-content: space-around;"> <div style="text-align: center;"> <p>Photo 1</p>  </div> <div style="text-align: center;"> <p>Photo 2</p>  </div> <div style="text-align: center;"> <p>Photo 3</p>  </div> </div>
<p>Date Collected 1/5/2018 12:35:17 PM Date Modified 1/23/2018 12:08:22 PM</p>	