




## Sign Inventory Report

<b>GENERAL INFO</b>	<b>LOCID</b>	38	
	<b>Latitude</b>	+29.560373	
	<b>Longitude</b>	-97.96948	
	<b>Google Maps Hyperlink</b>	<a +29.560373,-97.96948"="" href="https://maps.google.com/maps?t=h&amp;q=">https://maps.google.com/maps?t=h&amp;q="+29.560373,-97.96948</a>	
	<b>Field Notes</b>		
<b>SIGN DETAILS</b>	<b>MUTCD_Code</b>		
	<b>Sign_Condition</b>	Good	
	<b>Support_Condition</b>	Good	
	<b>Anchor_Condition</b>	Good	
	<b>Anchor_Type</b>	Triangular Slip Base	
	<b>Direction</b>	SB	
<b>Retroreflectivity Check</b>	YES		
<b>SITE PHOTOS</b>	<b>Photo 1</b>	<b>Photo 2</b>	<b>Photo 3</b>
			
	<b>Date Collected</b> 1/5/2018 12:46:32 PM	<b>Date Modified</b> 1/23/2018 12:08:22 PM	