




Utility Conflict Report

OWNER	Utility	UNKNOWN	Corridor	BANDERA	SITE PHOTOS	
	Contact	UNKNOWN	ID	3240		
GENERAL INFO	Utility	UNKNOWN				
	Size and Material	UNKNOWN				
	Accessible Route	ASSET IS OUTSIDE ACCESSIBLE ROUTE				
	Longitudinal or Crossing	CROSSING				
	Placement Relative to ROW	INSIDE ROW				
LOCATION	Sheet No.					
	Station					
	Offset					
	Latitude	+29.489149				
	Longitude	-98.61064				
SUE	Level of Investigation Req'd	NONE				
	Test Hole No	N/A				
	Test Hole Depth	N/A				
RESOLUTION	Recommended Action	NO CONFLICT				
	Estimated Resolution Date	8/28/2018				
	Resolution Status	NO RESOLUTION WAS REQUIRED				
	Comment	Face of curb to utility = 1'-0" Unable to open lid Pavement joint to utility = 2'-0"				
Date Collected		8/20/2018 10:13:19 AM		Date Modified 11/28/2018 6:59:12 AM		

TBPE Firm Registration #470 | TBPLS Firm Registration #10028800