




Utility Conflict Report

OWNER	Utility	CPS	Corridor	SW MILITARY	SITE PHOTOS 		
	Contact	JAKE MARTINEZ	ID	4119			
GENERAL INFO	Utility	ELECTRIC					
	Size and Material	STANDARD POWER POLE, TIMBER					
	Accessible Route	ASSET IS INSIDE ACCESSIBLE ROUTE					
	Longitudinal or Crossing	CROSSING					
	Placement Relative to ROW	INSIDE ROW					
LOCATION	Sheet No.	138					
	Station	561+98.95					
	Offset	15.89					
	Latitude	+29.357359					
	Longitude	-98.55033					
SUE	Level of Investigation Req'd	NONE					
	Test Hole No	N/A					
	Test Hole Depth	N/A					
RESOLUTION	Recommended Action	NO CONFLICT					
	Estimated Resolution Date						
	Resolution Status	NO RESOLUTION WAS REQUIRED					
	Comment	Pole ID: LA1785409; 422906 Pole to back of sidewalk = 3" Sidewalk width = 3'-0" Pole to back of curb = 3'-3" Pole to steel post rail = 3'-2" Relocate pole to ROW with electric lines cantilevered toward the roadway					
Date Collected		7/27/2018 9:32:34 AM		Date Modified		12/18/2018 4:00:09 PM	

TBPE Firm Registration #470 | TBPLS Firm Registration #10028800