




Utility Conflict Report

OWNER	Utility	SAWS	Corridor	SW MILITARY	SITE PHOTOS		
	Contact	ANN PECHE	ID	4132			
GENERAL INFO	Utility	WATER					
	Size and Material	STANDARD WATER METER, CAST IRON					
	Accessible Route	ASSET IS OUTSIDE ACCESSIBLE ROUTE					
	Longitudinal or Crossing	CROSSING					
	Placement Relative to ROW	INSIDE ROW					
LOCATION	Sheet No.	148					
	Station	636+51.87					
	Offset	22.8254					
	Latitude	+29.356556					
	Longitude	-98.52700					
SUE	Level of Investigation Req'd	NONE					
	Test Hole No	N/A					
	Test Hole Depth	N/A					
RESOLUTION	Recommended Action	NO CONFLICT					
	Estimated Resolution Date						
	Resolution Status	NO RESOLUTION WAS REQUIRED					
	Comment	Top of meter to surface = 3 1/2" Lid thickness = 3/8" Meter to back of sidewalk = 10"					
Date Collected		8/1/2018 8:20:29 AM		Date Modified		11/28/2018 6:59:12 AM	

TBPE Firm Registration #470 | TBPLS Firm Registration #10028800