




Utility Conflict Report

OWNER	Utility	SAWS	Corridor	SW MILITARY	SITE PHOTOS
	Contact	ANN PECHE	ID	7037	
GENERAL INFO	Utility	WATER			
	Size and Material	STANDARD WATER METER, CAST IRON			
	Accessible Route	ASSET IS OUTSIDE ACCESSIBLE ROUTE			
	Longitudinal or Crossing	CROSSING			
	Placement Relative to ROW	INSIDE ROW			
LOCATION	Sheet No.	211			
	Station	947+54.23			
	Offset	-23.0197			
	Latitude	+29.356821			
	Longitude	-98.50161			
SUE	Level of Investigation Req'd	NONE			
	Test Hole No	N/A			
	Test Hole Depth	N/A			
RESOLUTION	Recommended Action	NO CONFLICT			
	Estimated Resolution Date				
	Resolution Status	NO RESOLUTION WAS REQUIRED			
	Comment	Back of wall to meter = 2'-9" Top of meter to bottom of lid = 5"			
Date Collected		8/3/2018 8:43:58 AM		Date Modified 11/28/2018 6:59:12 AM	

TBPE Firm Registration #470 | TBPLS Firm Registration #10028800