




Utility Conflict Report

OWNER	Utility	SAWS	Corridor	SW MILITARY	SITE PHOTOS	
	Contact	ANN PECHE	ID	7112		
GENERAL INFO	Utility	WATER				
	Size and Material	STANDARD WATER METER, CAST IRON				
	Accessible Route	ASSET IS OUTSIDE ACCESSIBLE ROUTE				
	Longitudinal or Crossing	CROSSING				
	Placement Relative to ROW	INSIDE ROW				
LOCATION	Sheet No.	188				
	Station	790+20.89				
	Offset	-21.9772				
	Latitude	+29.357568				
	Longitude	-98.55087				
SUE	Level of Investigation Req'd	NONE				
	Test Hole No	N/A				
	Test Hole Depth	N/A				
RESOLUTION	Recommended Action	MINIMIZE - PROTECT IN PLACE				
	Estimated Resolution Date					
	Resolution Status	UTILITY OWNER INFORMED OF UTILITY				
	Comment	Top of meter to surface = 4" Back of curb to meter = 8'-4"				
Date Collected		8/6/2018 9:16:34 AM		Date Modified	12/18/2018 7:22:52 AM	

TBPE Firm Registration #470 | TBPLS Firm Registration #10028800