

Plotted on: 8/15/2018

Design File name: P:\111\35\07\design\Civil\General\1113507*TitleSht.dgn

INDEX OF SHEETS	
SHEET NO.	DESCRIPTION
SEE SHEETS 2-3 FOR INDEX OF SHEETS	

STATE OF TEXAS

DEPARTMENT OF TRANSPORTATION

PLANS OF PROPOSED

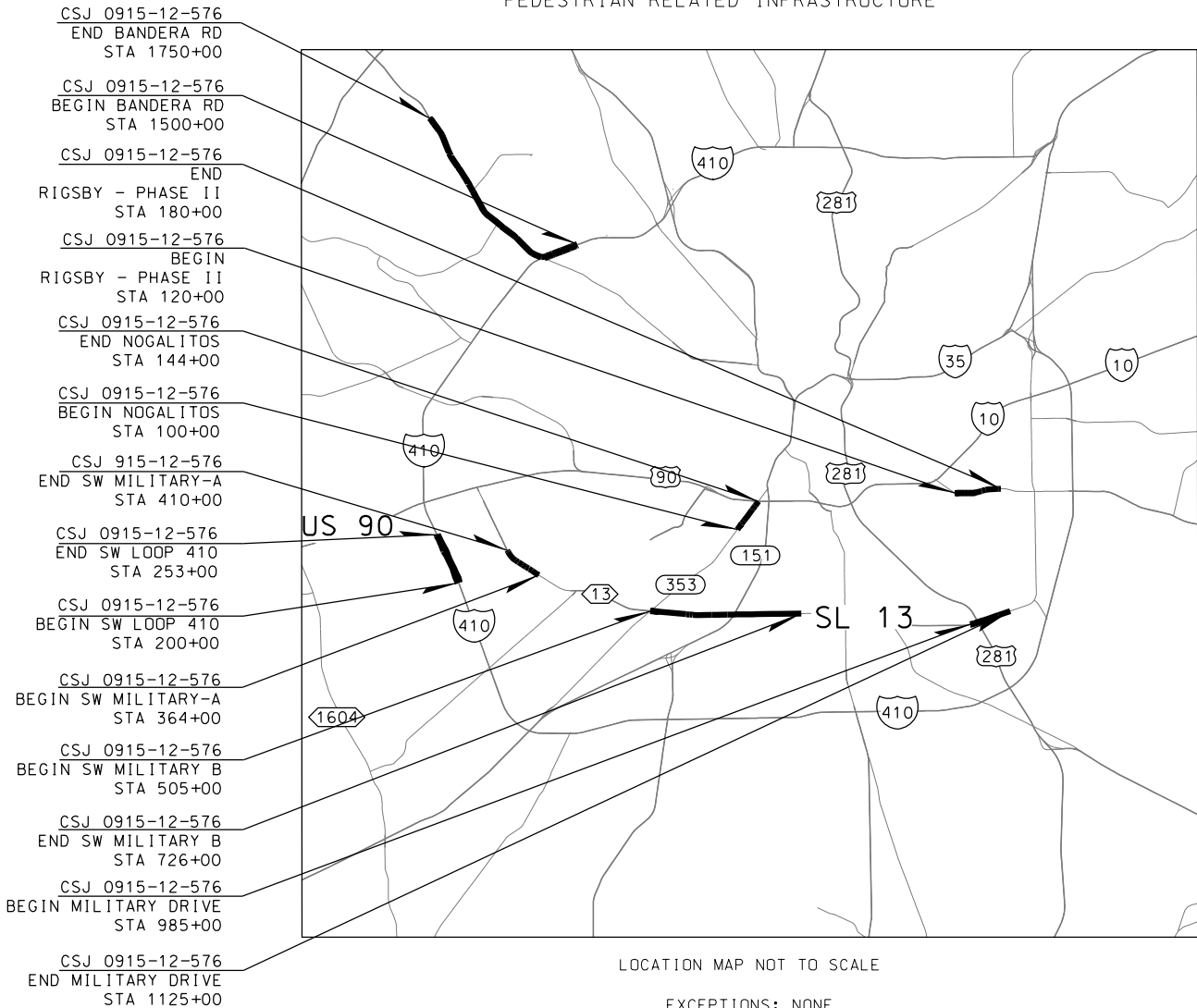
STATE HIGHWAY IMPROVEMENT

FEDERAL AID PROJECT.

BEXAR COUNTY

VARIES

PROJ NO:
CSJ: 0915-12-576
FROM: VARIOUS LOCATIONS IN BEXAR COUNTY
TO: ON STATE SYSTEM
NET LENGTH: 0.001 MI
CONSTRUCT CURB RAMPS, SIDEWALKS AND OTHER
PEDESTRIAN RELATED INFRASTRUCTURE



SPECIFICATIONS ADOPTED BY THE TEXAS DEPARTMENT OF
TRANSPORTATION, NOVEMBER 1, 2014 AND SPECIFICATION ITEMS
LISTED AND DATED AS FOLLOWS, SHALL GOVERN ON THIS
PROJECT: REQUIRED CONTRACT PROVISIONS FOR ALL FEDERAL-AID
CONSTRUCTION CONTRACTS (FORM FHWA 1273, MAY, 2012).

EXCEPTIONS: NONE
EQUATIONS: NONE
RR X-ING'S: NONE

FED. RD. DIV. NO.		FEDERAL AID PROJECT NO.		SHEET NO.
6				1
STATE	STATE DIST.	COUNTY		
TEXAS	SAT	BEXAR		
CONT.	SECT.	JOB	HIGHWAY NO.	
0915	12	576	VARIES	

DESIGN SPEED = N/A
AREA OF DISTURBED SOIL = 0.XX ACRES
ADT: N/A

REGISTERED ACCESSIBILITY SPECIALIST (RAS) INSPECTION
REQUIRED. TDLR NO. EABPRJ: _____

FINAL PLANS

LETTING DATE: _____
DATE CONTRACTOR BEGAN WORK: _____
DATE WORK WAS ACCEPTED: _____
FINAL CONTRACT COST: \$ _____
CONTRACTOR: _____

FINAL PLANS STATEMENT:

THE CONSTRUCTION WORK WAS PERFORMED
IN ACCORDANCE WITH THE PLANS.

AREA ENGINEER _____ P.E. _____ DATE _____

TEXAS DEPARTMENT OF TRANSPORTATION

RECOMMENDED FOR
LETTING ☐

DESIGN SUPPORT DIRECTOR

RECOMMENDED FOR
LETTING ☐

DIRECTOR OF TRANSPORTATION, PLANNING & DEVELOPMENT

APPROVED FOR
LETTING ☐

DISTRICT ENGINEER

Design Filename: P:\111\35\07\design\Civil\General\1113507*Index01.dgn

SHEET NO.	DESCRIPTION
	<u>GENERAL</u>
1	TITLE SHEET
2-3	INDEX OF SHEETS
4-6	PROJECT LAYOUT MAPS
7-12	TYPICAL SECTIONS
13	GENERAL NOTES
14	ESTIMATE AND QUANTITIES
15-18	SUMMARY OF QUANTITIES
	<u>TRAFFIC CONTROL PLAN</u>
19-21	TRAFFIC CONTROL PLAN ADVANCE WARNING DEVICES
22	ADVANCE WARNING DEVICES
23	NARRATIVE
	<u>TRAFFIC CONTROL PLAN STANDARDS</u>
24	*BC(1)-14
25	*BC(2)-14
26	*BC(3)-14
27	*BC(4)-14
28	*BC(5)-14
29	*BC(6)-14
30	*BC(7)-14
31	*BC(8)-14
32	*BC(9)-14
33	*BC(10)-14
34	*BC(11)-14
35	*BC(12)-14
36	*TCP(1-1)-18
37	*TCP(1-4)-18
38	*TCP(2-6)-18
39	*WZ(BTS-1)-13
40	*WZ(BTS-2)-13
41	*WZ(UL)-13
	<u>ROADWAY DETAILS</u>
42	SAMPLE PLAN LAYOUT AND LEGEND OF SYMBOLS
	<u>US 87 RIGSBY AVE</u>
43	EB SIDEWALK CONSTRUCTION PLAN BEGIN PROJECT TO STA 130+00
44	EB SIDEWALK CONSTRUCTION PLAN STA 130+00 TO STA 134+00
45	EB SIDEWALK CONSTRUCTION PLAN STA 130+00 TO STA 134+00 POINT TABLES
46	EB SIDEWALK CONSTRUCTION PLAN STA 134+00 TO STA 147+00
47	EB SIDEWALK CONSTRUCTION PLAN STA 150+00 TO STA 157+00
48	EB SIDEWALK CONSTRUCTION PLAN STA 157+00 TO STA 161+00
49	EB SIDEWALK CONSTRUCTION PLAN STA 161+00 TO STA 165+00
50	EB SIDEWALK CONSTRUCTION PLAN STA 165+00 TO STA 180+00
51	WB SIDEWALK CONSTRUCTION PLAN STA 607+00 TO STA 611+00
52	WB SIDEWALK CONSTRUCTION PLAN STA 611+00 TO STA 615+00
53	WB SIDEWALK CONSTRUCTION PLAN STA 615+00 TO STA 619+00
54	WB SIDEWALK CONSTRUCTION PLAN STA 619+00 TO STA 623+00
55	WB SIDEWALK CONSTRUCTION PLAN STA 623+00 TO STA 627+00
56	WB SIDEWALK CONSTRUCTION PLAN STA 633+00 TO STA 637+00
57	WB SIDEWALK CONSTRUCTION PLAN STA 637+00 TO STA 641+00
58	WB SIDEWALK CONSTRUCTION PLAN STA 641+00 TO STA 645+00
59	WB SIDEWALK CONSTRUCTION PLAN STA 645+00 TO STA 649+00
60	WB SIDEWALK CONSTRUCTION PLAN STA 645+00 TO STA 649+00 POINT TABLES
61	WB SIDEWALK CONSTRUCTION PLAN STA 649+00 TO STA 653+00
62	WB SIDEWALK CONSTRUCTION PLAN STA 653+00 TO STA 657+00
63	WB SIDEWALK CONSTRUCTION PLAN STA 657+00 TO STA 661+00
64	WB SIDEWALK CONSTRUCTION PLAN STA 653+00 TO STA 661+00 POINT TABLES
65	WB SIDEWALK CONSTRUCTION PLAN STA 661+00 TO END PROJECT
	<u>SL 353 NOGALITOS ST</u>
66	SIDEWALK CONSTRUCTION PLAN BEGIN PROJECT TO STA 102+00
67	SIDEWALK CONSTRUCTION PLAN STA 102+00 TO STA 104+00
68	SIDEWALK CONSTRUCTION PLAN STA 104+00 TO STA 106+00
69	SIDEWALK CONSTRUCTION PLAN STA 106+00 TO STA 107+50
70	SIDEWALK CONSTRUCTION PLAN STA 107+50 TO STA 109+50
71	SIDEWALK CONSTRUCTION PLAN STA 109+50 TO STA 111+00
72	SIDEWALK CONSTRUCTION PLAN STA 111+00 TO STA 113+00
73	SIDEWALK CONSTRUCTION PLAN STA 113+00 TO STA 114+50
74	SIDEWALK CONSTRUCTION PLAN STA 114+50 TO STA 116+50
75	SIDEWALK CONSTRUCTION PLAN STA 116+50 TO STA 118+00
76	SIDEWALK CONSTRUCTION PLAN STA 118+00 TO STA 119+50
77	SIDEWALK CONSTRUCTION PLAN STA 119+50 TO STA 121+50
78	SIDEWALK CONSTRUCTION PLAN STA 121+50 TO STA 123+00

SHEET NO.	DESCRIPTION
	<u>SL 353 NOGALITOS ST CONT</u>
79	SIDEWALK CONSTRUCTION PLAN STA 123+00 TO STA 125+00
80	SIDEWALK CONSTRUCTION PLAN STA 125+00 TO STA 127+00
81	SIDEWALK CONSTRUCTION PLAN STA 127+00 TO STA 128+50
82	SIDEWALK CONSTRUCTION PLAN STA 128+50 TO STA 130+50
83	SIDEWALK CONSTRUCTION PLAN STA 130+50 TO STA 132+00
84	SIDEWALK CONSTRUCTION PLAN STA 132+00 TO STA 134+00
85	SIDEWALK CONSTRUCTION PLAN STA 134+00 TO STA 135+50
86	SIDEWALK CONSTRUCTION PLAN STA 135+50 TO STA 136+75
87	SIDEWALK CONSTRUCTION PLAN STA 136+75 TO STA 138+75
88	SIDEWALK CONSTRUCTION PLAN STA 138+75 TO STA 140+75
89	SIDEWALK CONSTRUCTION PLAN STA 140+75 TO STA 142+75
90	SIDEWALK CONSTRUCTION PLAN STA 142+75 TO END PROJECT
	<u>SL 13 SW MILITARY A</u>
91	EB SIDEWALK CONSTRUCTION PLAN BEGIN PROJECT TO END PROJECT
92	WB SIDEWALK CONSTRUCTION PLAN BEGIN PROJECT TO 425+00, STA 448+00 TO 450+00
93	WB SIDEWALK CONSTRUCTION PLAN STA 468+00 TO END PROJECT
	<u>SL 13 SW MILITARY B</u>
94	EB SIDEWALK CONSTRUCTION PLAN BEGIN PROJECT TO STA 508+00
95	EB SIDEWALK CONSTRUCTION PLAN STA 508+00 TO STA 512+00
96	EB SIDEWALK CONSTRUCTION PLAN STA 512+00 TO STA 516+00
97	EB SIDEWALK CONSTRUCTION PLAN STA 516+00 TO STA 520+00
98	EB SIDEWALK CONSTRUCTION PLAN STA 520+00 TO STA 524+00
99	EB SIDEWALK CONSTRUCTION PLAN STA 524+00 TO STA 526+00, STA 754+00 TO STA 756+00
100	EB SIDEWALK CONSTRUCTION PLAN STA 526+00 TO STA 529+50
101	EB SIDEWALK CONSTRUCTION PLAN STA 529+50 TO STA 533+00
102	EB SIDEWALK CONSTRUCTION PLAN STA 533+00 TO STA 537+00
103	EB SIDEWALK CONSTRUCTION PLAN STA 537+00 TO STA 541+00
104	EB SIDEWALK CONSTRUCTION PLAN STA 541+00 TO STA 545+00
105	EB SIDEWALK CONSTRUCTION PLAN STA 545+00 TO STA 548+00
106	EB SIDEWALK CONSTRUCTION PLAN STA 548+00 TO STA 552+00
107	EB SIDEWALK CONSTRUCTION PLAN STA 552+00 TO STA 556+00
108	EB SIDEWALK CONSTRUCTION PLAN STA 556+00 TO STA 560+00
109	EB SIDEWALK CONSTRUCTION PLAN STA 560+00 TO STA 564+00
110	EB SIDEWALK CONSTRUCTION PLAN STA 564+00 TO STA 566+00
111	EB SIDEWALK CONSTRUCTION PLAN STA 574+00 TO STA 576+00, STA 804+00 TO STA 806+00
112	EB SIDEWALK CONSTRUCTION PLAN STA 576+00 TO STA 580+00
113	EB SIDEWALK CONSTRUCTION PLAN STA 583+00 TO STA 587+00
114	EB SIDEWALK CONSTRUCTION PLAN STA 589+50 TO STA 593+50
115	EB SIDEWALK CONSTRUCTION PLAN STA 593+50 TO STA 597+00
116	EB SIDEWALK CONSTRUCTION PLAN STA 597+00 TO STA 599+00, STA 603+00 TO STA 605+00
117	EB SIDEWALK CONSTRUCTION PLAN STA 606+75 TO STA 610+25
118	EB SIDEWALK CONSTRUCTION PLAN STA 610+25 TO STA 614+00
119	EB SIDEWALK CONSTRUCTION PLAN STA 629+00 TO STA 633+00
120	EB SIDEWALK CONSTRUCTION PLAN STA 635+25 TO STA 637+25, STA 643+75 TO STA 645+75
121	EB SIDEWALK CONSTRUCTION PLAN STA 648+00 TO STA 650+00, STA 653+00 TO STA 654+75
122	EB SIDEWALK CONSTRUCTION PLAN STA 654+75 TO STA 656+25, STA 659+00 TO STA 661+00
123	EB SIDEWALK CONSTRUCTION PLAN STA 661+00 TO STA 665+00
124	EB SIDEWALK CONSTRUCTION PLAN STA 668+00 TO STA 670+00
125	EB SIDEWALK CONSTRUCTION PLAN STA 670+00 TO STA 672+00, STA 900+00 TO STA 902+00
126	EB SIDEWALK CONSTRUCTION PLAN STA 672+00 TO STA 676+00
127	EB SIDEWALK CONSTRUCTION PLAN STA 676+00 TO STA 680+00
128	EB SIDEWALK CONSTRUCTION PLAN STA 680+00 TO STA 684+00
129	EB SIDEWALK CONSTRUCTION PLAN STA 684+00 TO STA 688+00
130	EB SIDEWALK CONSTRUCTION PLAN STA 690+50 TO STA 694+50
131	EB SIDEWALK CONSTRUCTION PLAN STA 694+50 TO STA 698+50
132	EB SIDEWALK CONSTRUCTION PLAN STA 701+00 TO STA 705+00
133	EB SIDEWALK CONSTRUCTION PLAN STA 707+50 TO STA 709+00
134	EB SIDEWALK CONSTRUCTION PLAN STA 709+00 TO STA 711+00, STA 939+00 TO STA 941+00
135	EB SIDEWALK CONSTRUCTION PLAN STA 711+00 TO STA 715+00
136	EB SIDEWALK CONSTRUCTION PLAN STA 715+00 TO STA 719+00
137	EB SIDEWALK CONSTRUCTION PLAN STA 719+00 TO STA 723+00
138	EB SIDEWALK CONSTRUCTION PLAN STA 723+00 TO END PROJECT
139	WB SIDEWALK CONSTRUCTION PLAN BEGIN PROJECT TO STA 746+00
140	WB SIDEWALK CONSTRUCTION PLAN STA 746+00 TO STA 750+00
141	WB SIDEWALK CONSTRUCTION PLAN STA 750+00 TO STA 754+00
142	WB SIDEWALK CONSTRUCTION PLAN STA 756+00 TO STA 760+00
143	WB SIDEWALK CONSTRUCTION PLAN STA 760+00 TO STA 763+00
144	WB SIDEWALK CONSTRUCTION PLAN STA 763+00 TO STA 765+00
145	WB SIDEWALK CONSTRUCTION PLAN STA 765+00 TO STA 768+00
146	WB SIDEWALK CONSTRUCTION PLAN STA 768+00 TO STA 772+00
147	WB SIDEWALK CONSTRUCTION PLAN STA 772+00 TO STA 776+00
148	WB SIDEWALK CONSTRUCTION PLAN STA 776+00 TO STA 780+00

DESIGN

INTERIM REVIEW

DOCUMENT INCOMPLETE. NOT INTENDED FOR
PERMIT, BIDDING OR CONSTRUCTION.

ENGINEER: JOHN A. TYLER



P.E. SERIAL NO: 105193

DATE: 8/15/2018

REVIEW AND APPROVAL

INTERIM REVIEW

DOCUMENT INCOMPLETE. NOT INTENDED FOR
PERMIT, BIDDING OR CONSTRUCTION.
ENGINEER: JAMES A. LUTZ
P.E. SERIAL NO: 84722
DATE: 8/15/2018

REV. NO.	DATE	DESCRIPTION						BY	
 <p>PAPE-DAWSON ENGINEERS</p> <p>SAN ANTONIO AUSTIN HOUSTON FORT WORTH DALLAS 2000 NW LOOP 410 SAN ANTONIO, TX 78213 210.375.9000 TBPE FIRM REGISTRATION #470 TBPLS FIRM REGISTRATION #10028800</p>									
 <p><i>Texas Department of Transportation</i> © 2018</p>									
<p style="text-align: center;">INDEX OF SHEETS</p>									
SHEET 1 OF 2									
CONTRACT NO.	FED. RD. DIV. NO.	STATE	FEDERAL AID PROJECT NO.				HIGHWAY NO.		
CHK'D BY	6	TEXAS					VARIES		
DWG. NO.	DIST.	COUNTY	CONT. NO.	SECT. NO.	JOB NO.		SHEET NO.		
CHK'D BY	SAT	BEXAR	0915	12	576		2		

Plotted on: 8/15/2018

Design File name: P:\11135\07\design\Civil\General\1113507*Index01.dgn

SHEET NO.	DESCRIPTION
SL 13 SW MILITARY B CONT	
149	WB SIDEWALK CONSTRUCTION PLAN STA 780+00 TO STA 784+00
150	WB SIDEWALK CONSTRUCTION PLAN STA 784+00 TO STA 788+00
151	WB SIDEWALK CONSTRUCTION PLAN STA 788+00 TO STA 792+00
152	WB SIDEWALK CONSTRUCTION PLAN STA 796+50 TO STA 798+50, STA 802+00 TO STA 804+00
153	WB SIDEWALK CONSTRUCTION PLAN STA 806+00 TO STA 810+00
154	WB SIDEWALK CONSTRUCTION PLAN STA 817+50 TO STA 819+50, STA 836+50 TO STA 838+50
155	WB SIDEWALK CONSTRUCTION PLAN STA 844+00 TO STA 846+00
156	WB SIDEWALK CONSTRUCTION PLAN STA 852+00 TO STA 856+00
157	WB SIDEWALK CONSTRUCTION PLAN STA 856+00 TO STA 860+00
158	WB SIDEWALK CONSTRUCTION PLAN STA 860+00 TO STA 863+00
159	WB SIDEWALK CONSTRUCTION PLAN STA 863+00 TO STA 865+00, STA 879+00 TO STA 881+00
160	WB SIDEWALK CONSTRUCTION PLAN STA 881+00 TO STA 885+00
161	WB SIDEWALK CONSTRUCTION PLAN STA 885+00 TO STA 889+00
162	WB SIDEWALK CONSTRUCTION PLAN STA 889+00 TO STA 893+00
163	WB SIDEWALK CONSTRUCTION PLAN STA 893+00 TO STA 895+00, STA 902+00 TO STA 904+00
164	WB SIDEWALK CONSTRUCTION PLAN STA 904+00 TO STA 908+00
165	WB SIDEWALK CONSTRUCTION PLAN STA 908+00 TO STA 911+50
166	WB SIDEWALK CONSTRUCTION PLAN STA 911+50 TO STA 913+00
167	WB SIDEWALK CONSTRUCTION PLAN STA 915+00 TO STA 919+00
168	WB SIDEWALK CONSTRUCTION PLAN STA 925+00 TO STA 928+00
169	WB SIDEWALK CONSTRUCTION PLAN STA 928+00 TO STA 931+00
170	WB SIDEWALK CONSTRUCTION PLAN STA 941+00 TO STA 944+00
171	WB SIDEWALK CONSTRUCTION PLAN STA 944+00 TO STA 948+00
172	WB SIDEWALK CONSTRUCTION PLAN STA 948+00 TO STA 952+00
173	WB SIDEWALK CONSTRUCTION PLAN STA 952+00 TO END PROJECT
SL 13 MILITARY DRIVE	
174	EB SIDEWALK CONSTRUCTION PLAN BEGIN PROJECT TO STA 991+50, STA 1001+50 TO STA 1003+50
175	EB SIDEWALK CONSTRUCTION PLAN STA 1040+00 TO STA 1042+00, STA 1054+50 TO STA 1056+50
176	EB SIDEWALK CONSTRUCTION PLAN STA 1091+00 TO STA 1095+00
177	EB SIDEWALK CONSTRUCTION PLAN STA 1095+00 TO STA 1099+00
178	EB SIDEWALK CONSTRUCTION PLAN STA 1099+00 TO STA 1101+00, STA 1259+00 TO STA 1261+00
179	EB SIDEWALK CONSTRUCTION PLAN STA 1122+50 TO END PROJECT
180	WB SIDEWALK CONSTRUCTION PLAN BEGIN PROJECT TO STA 1050+50, STA 1159+75 TO STA 1061+25
181	WB SIDEWALK CONSTRUCTION PLAN STA 1183+50 TO STA 1185+50, STA 1189+50 TO STA 1091+50
182	WB SIDEWALK CONSTRUCTION PLAN STA 1202+50 TO STA 1204+50
183	WB SIDEWALK CONSTRUCTION PLAN STA 1227+00 TO STA 1231+00
184	WB SIDEWALK CONSTRUCTION PLAN STA 1251+00 TO STA 1255+00
185	WB SIDEWALK CONSTRUCTION PLAN STA 1255+00 TO STA 1259+00
186	WB SIDEWALK CONSTRUCTION PLAN STA 1274+00 TO STA 1276+00
187	WB SIDEWALK CONSTRUCTION PLAN STA 1276+00 TO STA 1280+00
188	WB SIDEWALK CONSTRUCTION PLAN STA 1280+00 TO STA 1284+00
189	WB SIDEWALK CONSTRUCTION PLAN STA 1284+00 TO END PROJECT
SW LOOP 410	
190	NB SIDEWALK CONSTRUCTION PLAN BEGIN PROJECT TO STA 209+00, STA 216+00 TO STA 218+00
191	NB SIDEWALK CONSTRUCTION PLAN STA 223+00 TO END PROJECT
192	SB SIDEWALK CONSTRUCTION PLAN BEGIN PROJECT TO 284+00
193	SB SIDEWALK CONSTRUCTION PLAN STA 284+00 TO 288+00
194	SB SIDEWALK CONSTRUCTION PLAN STA 291+00 TO 295+00
195	SB SIDEWALK CONSTRUCTION PLAN STA 295+00 TO 299+00
196	SB SIDEWALK CONSTRUCTION PLAN STA 329+00 TO END PROJECT
ROADWAY - STANDARDS	
197-206	SPECIAL DETAILS
207	(VIA) TRANSIT STOP DETAILS
208	(VIA) TRANSIT STOP DETAILS
209-212	*PED-18
213-215	*PRD-13
216	*CCCG-12
217	*ARMOR CURB SLOT WITH CONCRETE FOUNDATION (SAT DIST STANDARDS)
218-221	*MB-15(1)
222	*MB-14(2)
223	*MB-14(2A)
224	*MB-14(2B)
225	*JS-14
226-227	*CRCP(1)-17
228	*RW1(L)A
229	*RW1(L)B
230	*RW1(L)C
231	*RW2
ILLUMINATION/TRAFFIC SIGNAL STANDARDS	
232	*ED(1)-14
233	*ED(3)-14
234	*ED(4)-14

SHEET NO.	DESCRIPTION
ILLUMINATION/TRAFFIC SIGNAL STANDARDS CONT	
235	*PEDESTRIAN POLE DETAILS
236	*TS-FD-12
237	*SMD(GEN)-08
238	*SMD(SLIP-1)-08
239	*SMD(SLIP-2)-08
240	*SMD(SLIP-3)-08
241-242	*D & OM(1)-15
243	*PM(1)-12
244	*PM(2)-12
245	*PM(3)-12
ENVIRONMENTAL - STANDARDS	
246	*EPIC
247	*SW3P
248-250	*EC(9)-16
251	SW3P EXAMPLE INTERSECTION

DESIGN

INTERIM REVIEW

DOCUMENT INCOMPLETE. NOT INTENDED FOR PERMIT, BIDDING OR CONSTRUCTION.
ENGINEER: JOHN A. TYLER
P.E. SERIAL NO: 105193
DATE: 8/15/2018

REVIEW AND APPROVAL

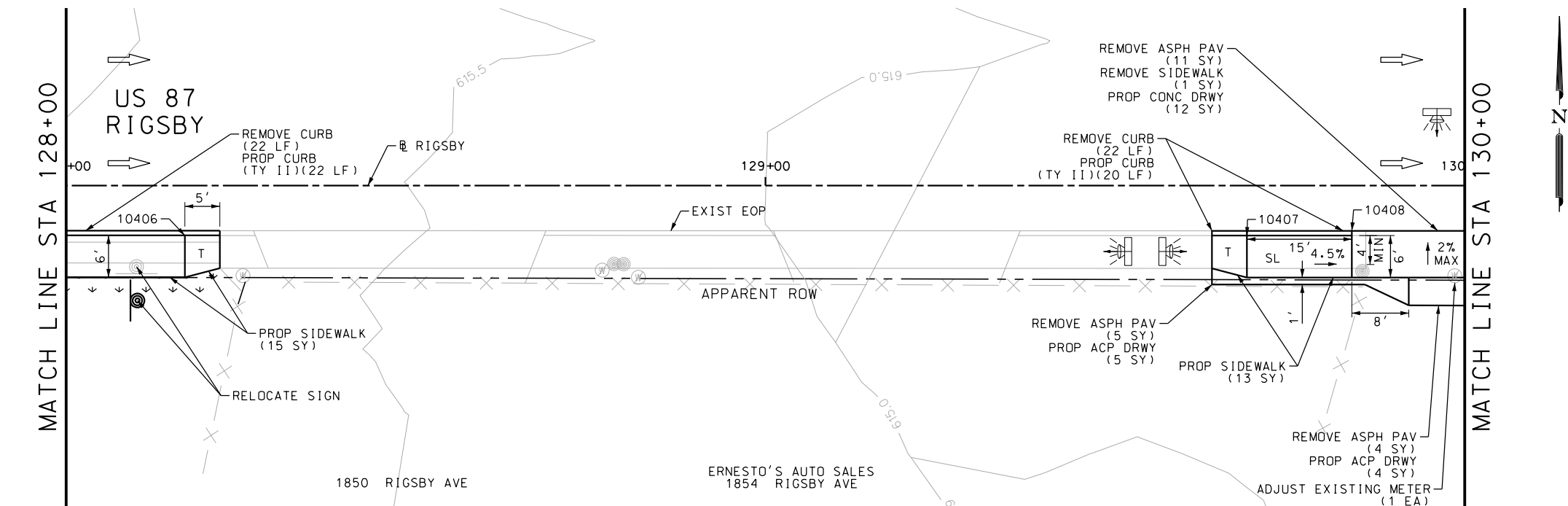
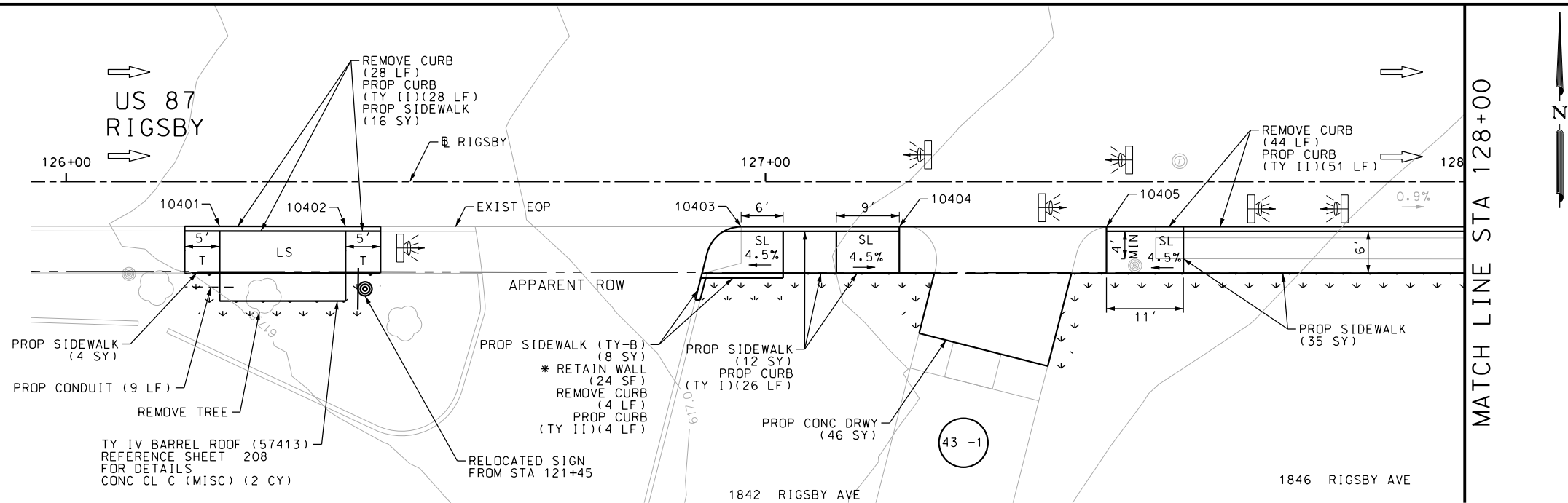
INTERIM REVIEW

DOCUMENT INCOMPLETE. NOT INTENDED FOR PERMIT, BIDDING OR CONSTRUCTION.
ENGINEER: JAMES A. LUTZ
P.E. SERIAL NO: 84722
DATE: 8/15/2018

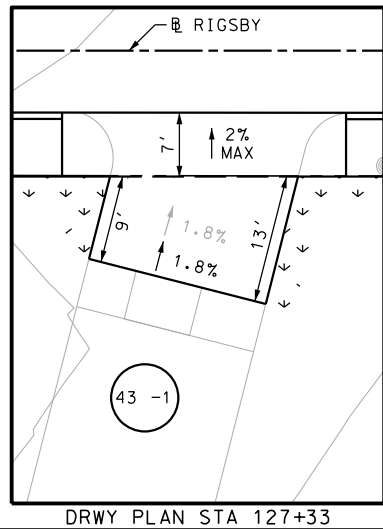
REV. NO.	DATE	DESCRIPTION	BY
<div><div><div><div></div><div>PAPE-DAWSON</div><div>ENGINEERS</div></div><div>SAN ANTONIO AUSTIN HOUSTON FORT WORTH DALLAS 2000 NW LOOP 410 SAN ANTONIO, TX 78213 210.375.9000 TBPE FIRM REGISTRATION #470 TBPLS FIRM REGISTRATION #10028800</div></div></div>			
<div><div><div><div></div><div>Texas Department of Transportation</div><div>© 2018</div></div></div></div>			
INDEX OF SHEETS			
SHEET 2 OF 2			
DGN:	FED. RD. DIV. NO.	STATE	FEDERAL AID PROJECT NO.
CHK DGN:	6	TEXAS	
DWG:	DIST.	COUNTY	CONT. NO.
CHK DWG:	SAT	BEXAR	0915
		SECT. NO.	JOB NO.
		12	576
			SHEET NO.
			3

Plotted on: 8/15/2018

Design File name: P:\11135\07\design\Civil\Roadway\Rigsby\1113507*Rigsby*07.dgn



POINT	NORTHING	EASTING	ELEV	DESC
10401	13695003.62	2148736.51	--	ME
10402	13695003.61	2148754.51	--	ME
10403	13695003.61	2148811.08	--	ME
10404	13695003.62	2148833.71	--	ME
10405	13695003.63	2148863.31	--	ME
10406	13695002.98	2148931.53	--	ME
10407	13695003.03	2149083.42	--	ME
10408	13695003.70	2149098.42	--	ME



ITEM	DESCRIPTION	UNIT	QTY
0104-6029	REMOVING CONC (CURB OR CURB & GUTTER)	LF	120
0104-6036	REMOVING CONC (SIDEWALK OR RAMP)	SY	1
0105-6037	REMOVING STAB BASE AND ASPH PAV (0"-16")	SY	20
0162-6002	BLOCK SODDING	SY	56
0168-6001	VEGETATIVE WATERING	MG	0.87
0420-6074	CL C CONC (MISC)	CY	2.0
0529-6001	CONC CURB (TY I)	LF	26
0529-6002	CONC CURB (TY II)	LF	125
0530-6004	DRIVEWAYS (CONC)	SY	58
0530-6005	DRIVEWAYS (ACP)	SY	9
0531-6001	CONC SIDEWALKS (4")	SY	95
0531-6033	CONC SIDEWALKS (SPECIAL) (TYPE B)	SY	8
0618-6016	CONDT (PVC) (SCH 40) (1")	LF	9
0644-6070	RELOCATE SM RD SN SUP&M TY S80	EA	2
7091-6003	ADJUST EXISTING METER AND NEW METER BOX	EA	1

- NOTES:
- * FOR CONTRACTOR INFORMATION ONLY
 - 1. THE EXISTENCE AND LOCATION OF ALL UTILITIES AND DRAINAGE STRUCTURES INDICATED IN THE PLANS ARE TAKEN FROM THE BEST RECORDS AVAILABLE AND ARE NOT GUARANTEED TO BE ACCURATE. CONTRACTOR SHALL COORDINATE WITH ALL UTILITY COMPANIES TO FIELD VERIFY UTILITIES PRIOR TO BEGINNING CONSTRUCTION.
 - 2. REFER TO GUIDE SHEET 42 FOR A LEGEND OF SYMBOLS, SLOPES, AND POINT TABLE INFORMATION

DESIGN
INTERIM REVIEW
DOCUMENT INCOMPLETE. NOT INTENDED FOR PERMIT, BIDDING OR CONSTRUCTION.
ENGINEER: JOHN A. TYLER
P.E. SERIAL NO: 105193
DATE: 8/15/2018

REVIEW AND APPROVAL
INTERIM REVIEW
DOCUMENT INCOMPLETE. NOT INTENDED FOR PERMIT, BIDDING OR CONSTRUCTION.
ENGINEER: JAMES A. LUTZ
P.E. SERIAL NO: 84722
DATE: 8/15/2018

SCALE: PLAN 1" = 20'

REV. NO.	DATE	DESCRIPTION	BY

PAPE-DAWSON ENGINEERS

SAN ANTONIO | AUSTIN | HOUSTON | FORT WORTH | DALLAS
2000 NW LOOP 410 | SAN ANTONIO, TX 78213 | 210.375.9000
TBPE FIRM REGISTRATION #470 | TBPLS FIRM REGISTRATION #10028800

Texas Department of Transportation
© 2018

US 87
RIGSBY AVE EB
SIDEWALK
CONSTRUCTION PLAN
BEGIN PROJECT TO STA 130+00

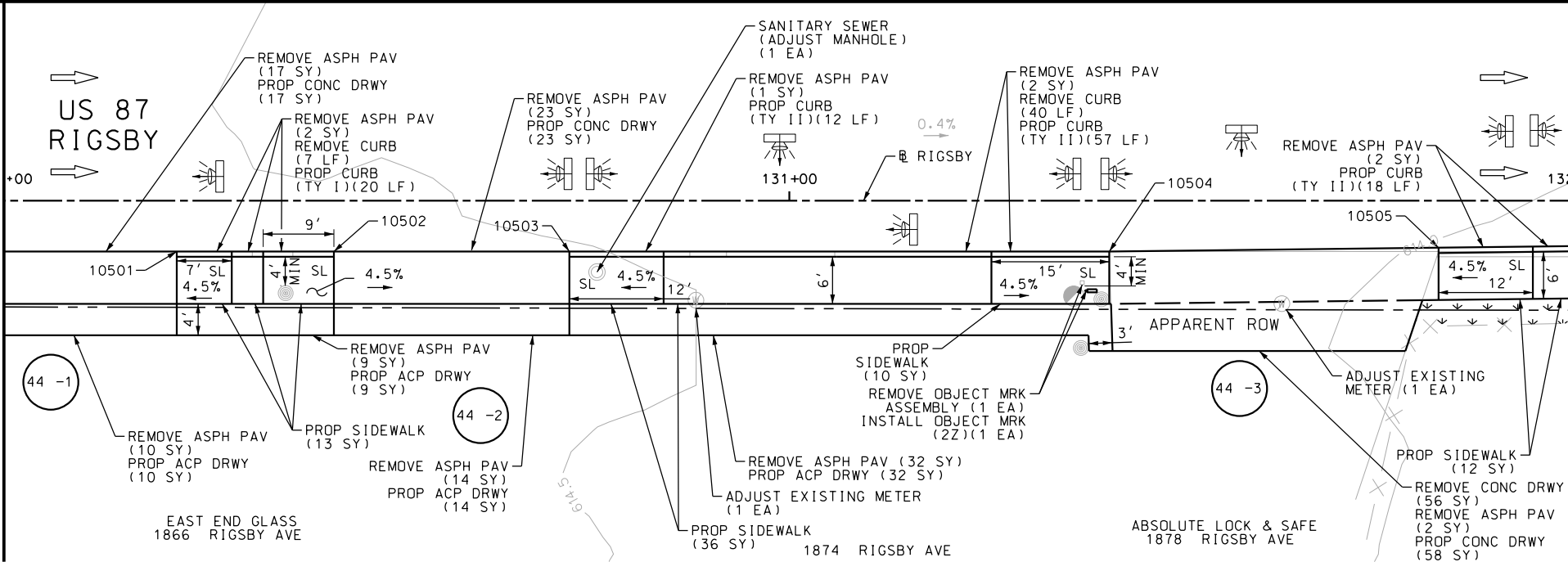
SHEET 1 OF

DCN	FED. RD. DIV. NO.	STATE	FEDERAL AID PROJECT NO.			HIGHWAY NO.
CHK DCN	6	TEXAS				VARIES
DWG	DIST.	COUNTY	CONT. NO.	SECT. NO.	JOB NO.	SHEET NO.
CHK DWG	SAT	BEXAR	0915	12	576	43

Plotted on: 8/15/2018

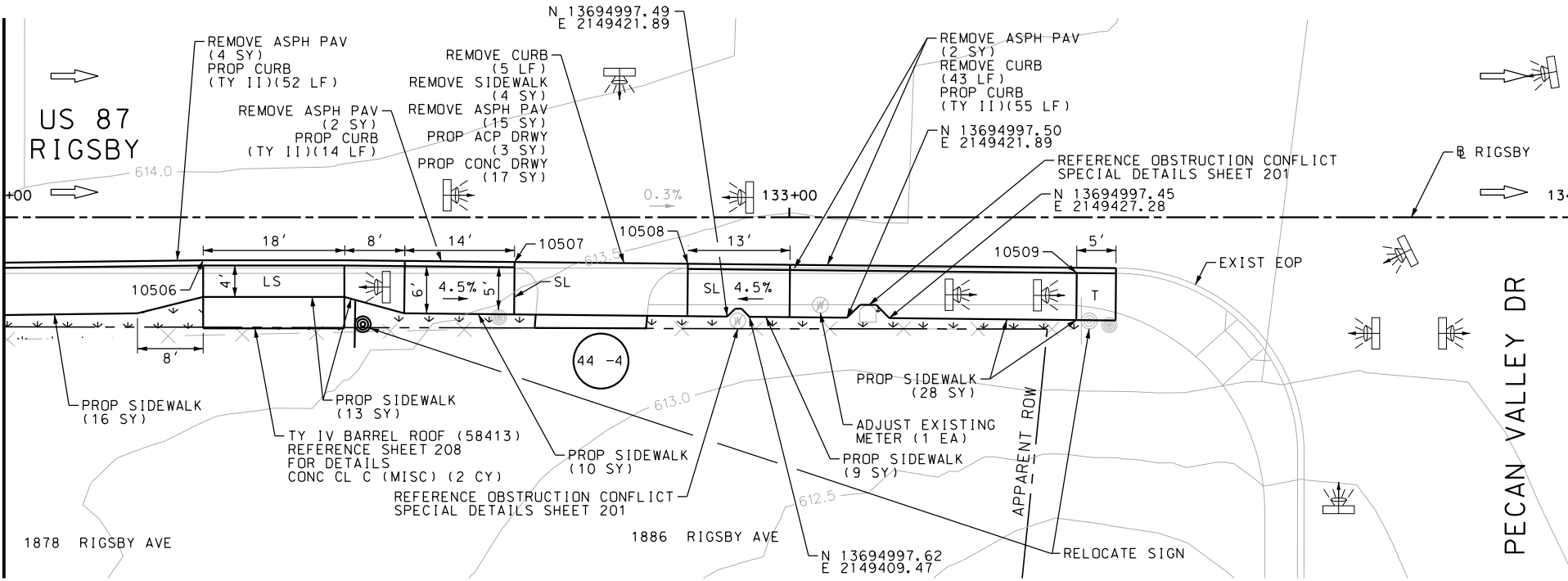
Design File name: P:\11135\07\design\Civil\Roadway\Rigsby\1113507*Rigsby*08.dgn

MATCH LINE STA 130+00

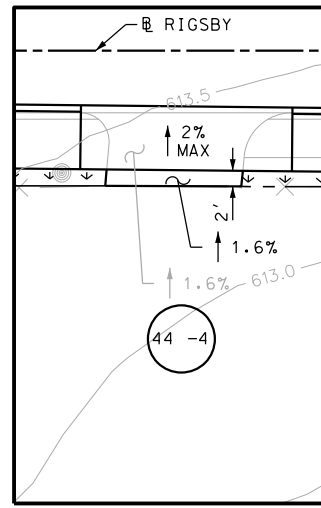
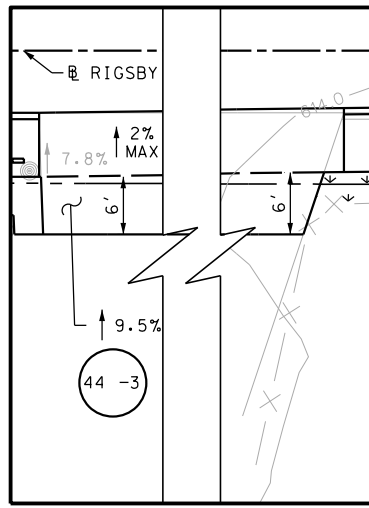
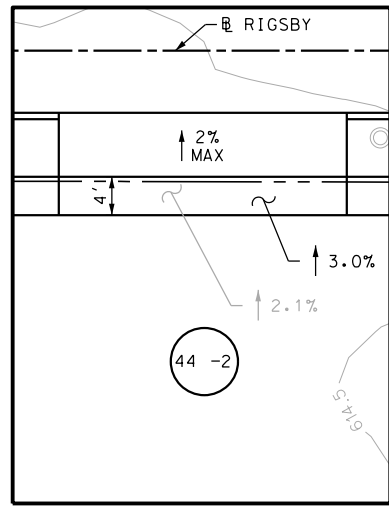
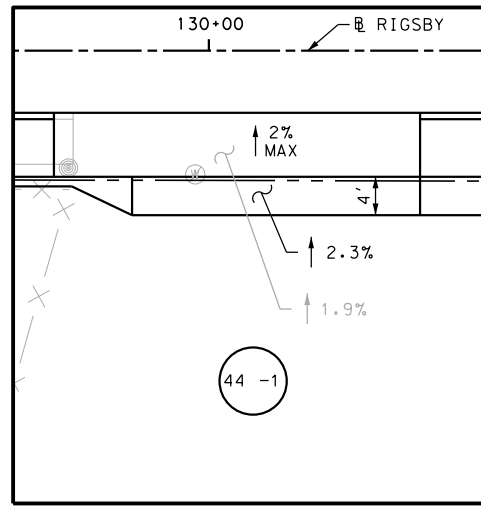


MATCH LINE STA 132+00

MATCH LINE STA 132+00



MATCH LINE STA 134+00



SEE SHEET 45 FOR POINT TABLE

ITEM	DESCRIPTION	UNIT	QTY
0104-6017	REMOVING CONC (DRIVEWAYS)	SY	56
0104-6029	REMOVING CONC (CURB OR CURB & GUTTER)	LF	95
0104-6036	REMOVING CONC (SIDEWALK OR RAMP)	SY	4
0105-6037	REMOVING STAB BASE AND ASPH PAV (0"-16")	SY	137
0162-6002	BLOCK SODDING	SY	35
0168-6001	VEGETATIVE WATERING	MG	0.55
0420-6074	CL C CONC (MISC)	CY	2.0
0529-6001	CONC CURB (TY I)	LF	20
0529-6002	CONC CURB (TY II)	LF	208
0530-6004	DRIVEWAYS (CONC)	SY	115
0530-6005	DRIVEWAYS (ACP)	SY	68
0531-6001	CONC SIDEWALKS (4")	SY	147
0644-6070	RELOCATE SM RD SN SUP&AM TY S80	EA	1
0658-6050	INSTL OM ASSM (OM-22) (FLX) SRF	EA	1
0658-6060	REMOVE DELIN & OBJECT MARKER ASSMS	EA	1
7090-6001	SANITARY SEWER (ADJUST MANHOLE)	EA	1
7091-6003	ADJUST EXISTING METER AND NEW METER BOX	EA	3

NOTES:

- * FOR CONTRACTOR INFORMATION ONLY
- 1. THE EXISTENCE AND LOCATION OF ALL UTILITIES AND DRAINAGE STRUCTURES INDICATED IN THE PLANS ARE TAKEN FROM THE BEST RECORDS AVAILABLE AND ARE NOT GUARANTEED TO BE ACCURATE. CONTRACTOR SHALL COORDINATE WITH ALL UTILITY COMPANIES TO FIELD VERIFY UTILITIES PRIOR TO BEGINNING CONSTRUCTION.
- 2. REFER TO GUIDE SHEET 42 FOR A LEGEND OF SYMBOLS, SLOPES, AND POINT TABLE INFORMATION

DESIGN

INTERIM REVIEW

DOCUMENT INCOMPLETE. NOT INTENDED FOR PERMIT, BIDDING OR CONSTRUCTION.
ENGINEER: JOHN A. TYLER
P.E. SERIAL NO: 105193
DATE: 8/15/2018

REVIEW AND APPROVAL

INTERIM REVIEW

DOCUMENT INCOMPLETE. NOT INTENDED FOR PERMIT, BIDDING OR CONSTRUCTION.
ENGINEER: JAMES A. LUTZ
P.E. SERIAL NO: 84722
DATE: 8/15/2018

SCALE: PLAN 1" = 20'

REV. NO.	DATE	DESCRIPTION	BY

PAPE-DAWSON ENGINEERS

SAN ANTONIO | AUSTIN | HOUSTON | FORT WORTH | DALLAS
2000 NW LOOP 410 | SAN ANTONIO, TX 78213 | 210.375.9000
TBPE FIRM REGISTRATION #470 | TBPLS FIRM REGISTRATION #10028800

Texas Department of Transportation
© 2018

US 87
RIGSBY AVE EB
SIDEWALK
CONSTRUCTION PLAN
STA 130+00 TO STA 134+00

SHEET 2 OF 23

DGN#	FED. RD. DIV. NO.	STATE	FEDERAL AID PROJECT NO.			HIGHWAY NO.
CHK DGN#	6	TEXAS				VARIES
DWG#	DIST.	COUNTY	CONT. NO.	SECT. NO.	JOB NO.	SHEET NO.
CHK DWG#	SAT	BEXAR	0915	12	576	44

Plotted on: 8/15/2018

Design Filename: P:\111\35\07\design\Civil\Roadway\Rigsby\1113507*Rigsby*08a.dgn

SEE SHEET 44

POINT	NORTHING	EASTING	ELEV	DESC
10501	13695003.72	2149136.55	--	ME
10502	13695003.72	2149156.55	--	ME
10503	13695003.73	2149186.55	--	ME
10504	13695003.76	2149255.29	--	ME
10505	13695004.27	2149297.22	--	ME
10506	13695004.79	2149339.92	--	ME
10507	13695004.58	2149379.58	--	ME
10508	13695004.36	2149401.64	--	ME
10509	13695003.21	2149451.15	--	ME

DESIGN

INTERIM REVIEW

DOCUMENT INCOMPLETE. NOT INTENDED FOR PERMIT, BIDDING OR CONSTRUCTION.

ENGINEER: JOHN A. TYLER

P.E. SERIAL NO: 105193

DATE: 8/15/2018

REVIEW AND APPROVAL

INTERIM REVIEW


DOCUMENT INCOMPLETE. NOT INTENDED FOR PERMIT, BIDDING OR CONSTRUCTION.

ENGINEER: JAMES A. LUTZ

P.E. SERIAL NO: 84722


DATE: 8/15/2018

REV. NO.	DATE	DESCRIPTION	BY



**PAPE-DAWSON
ENGINEERS**

SAN ANTONIO | AUSTIN | HOUSTON | FORT WORTH | DALLAS
2000 NW LOOP 410 | SAN ANTONIO, TX 78213 | 210.375.9000
TBPE FIRM REGISTRATION #470 | TBPLS FIRM REGISTRATION #10028800



Texas Department of Transportation
© 2018

US 87
RIGSBY AVE EB

**SIDEWALK
CONSTRUCTION PLAN**
STA 130+00 TO STA 134+00
POINT TABLES

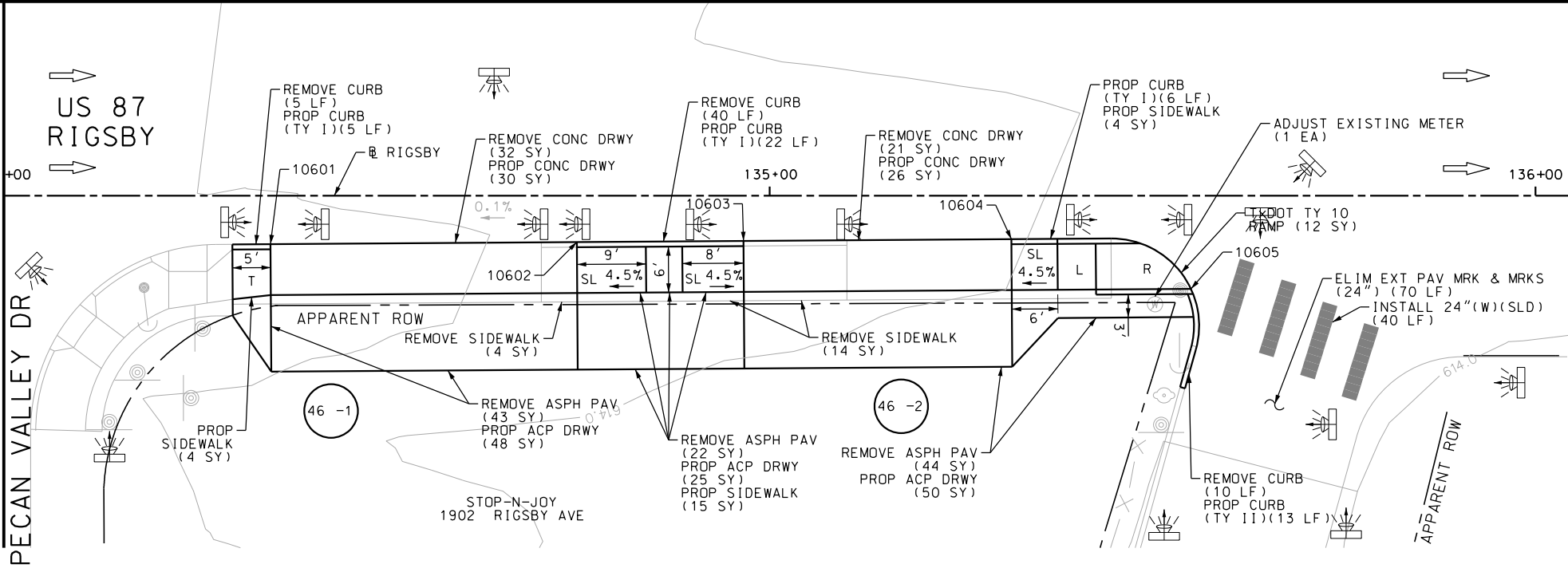
SHEET 3 OF 23

DGN:	FED. RD. DIV. NO.	STATE	FEDERAL AID PROJECT NO.			HIGHWAY NO.
CHK DGN:	6	TEXAS				VARIES
DWG:	DIST.	COUNTY	CONT. NO.	SECT. NO.	JOB NO.	SHEET NO.
CHK DWG:	SAT	BEXAR	0915	12	576	45

Plotted on: 8/15/2018

Design File name: P:\11135\07\design\Civil\Roadway\Rigsby\1113507*Rigsby*09.dgn

MATCH LINE STA 134+00



ITEM	DESCRIPTION	UNIT	QTY
0104-6017	REMOVING CONC (DRIVEWAYS)	SY	53
0104-6029	REMOVING CONC (CURB OR CURB & GUTTER)	LF	214
0104-6036	REMOVING CONC (SIDEWALK OR RAMP)	SY	18
0105-6037	REMOVING STAB BASE AND ASPH PAV(0"-16")	SY	109
0162-6002	BLOCK SODDING	SY	61
0168-6001	VEGETATIVE WATERING	MG	0.95
0420-6074	CL C CONC (MISC)	CY	5.0
0529-6001	CONC CURB (TY I)	LF	33
0529-6002	CONC CURB (TY II)	LF	172
0530-6004	DRIVEWAYS (CONC)	SY	56
0530-6005	DRIVEWAYS (ACP)	SY	123
0531-6001	CONC SIDEWALKS (4")	SY	136
0531-6027	CURB RAMPS (TY 10)	SY	12
0618-6016	CONDT (PVC) (SCH 40) (1")	LF	9
0644-6070	RELOCATE SM RD SN SUP&AM TY S80	EA	2
0644-6076	REMOVE SM RD SN SUP&AM	EA	1
0666-6048	REFL PAV MRK TY I (W)24"(SLD)(100MIL)	LF	40
0666-6230	PAVEMENT SEALER 24"	LF	40
0677-6007	ELIM EXT PAV MRK & MRKS (24")	LF	70
0678-6008	PAV SURF PREP FOR MRK (24")	LF	40
7091-6001	ADJUST EXISTING VALVE BOX	EA	1
7091-6003	ADJUST EXISTING METER AND NEW METER BOX	EA	1

- NOTES:
- * FOR CONTRACTOR INFORMATION ONLY
 1. THE EXISTENCE AND LOCATION OF ALL UTILITIES AND DRAINAGE STRUCTURES INDICATED IN THE PLANS ARE TAKEN FROM THE BEST RECORDS AVAILABLE AND ARE NOT GUARANTEED TO BE ACCURATE. CONTRACTOR SHALL COORDINATE WITH ALL UTILITY COMPANIES TO FIELD VERIFY UTILITIES PRIOR TO BEGINNING CONSTRUCTION.
 2. REFER TO GUIDE SHEET 42 FOR A LEGEND OF SYMBOLS, SLOPES, AND POINT TABLE INFORMATION

DESIGN	
INTERIM REVIEW	
DOCUMENT INCOMPLETE. NOT INTENDED FOR PERMIT, BIDDING OR CONSTRUCTION.	
ENGINEER: JOHN A. TYLER	
P.E. SERIAL NO: 105193	
DATE: 8/15/2018	

REVIEW AND APPROVAL	
INTERIM REVIEW	
DOCUMENT INCOMPLETE. NOT INTENDED FOR PERMIT, BIDDING OR CONSTRUCTION.	
ENGINEER: JAMES A. LUTZ	
P.E. SERIAL NO: 84722	
DATE: 8/15/2018	

SCALE: PLAN 1" = 20'

REV. NO.	DATE	DESCRIPTION	BY

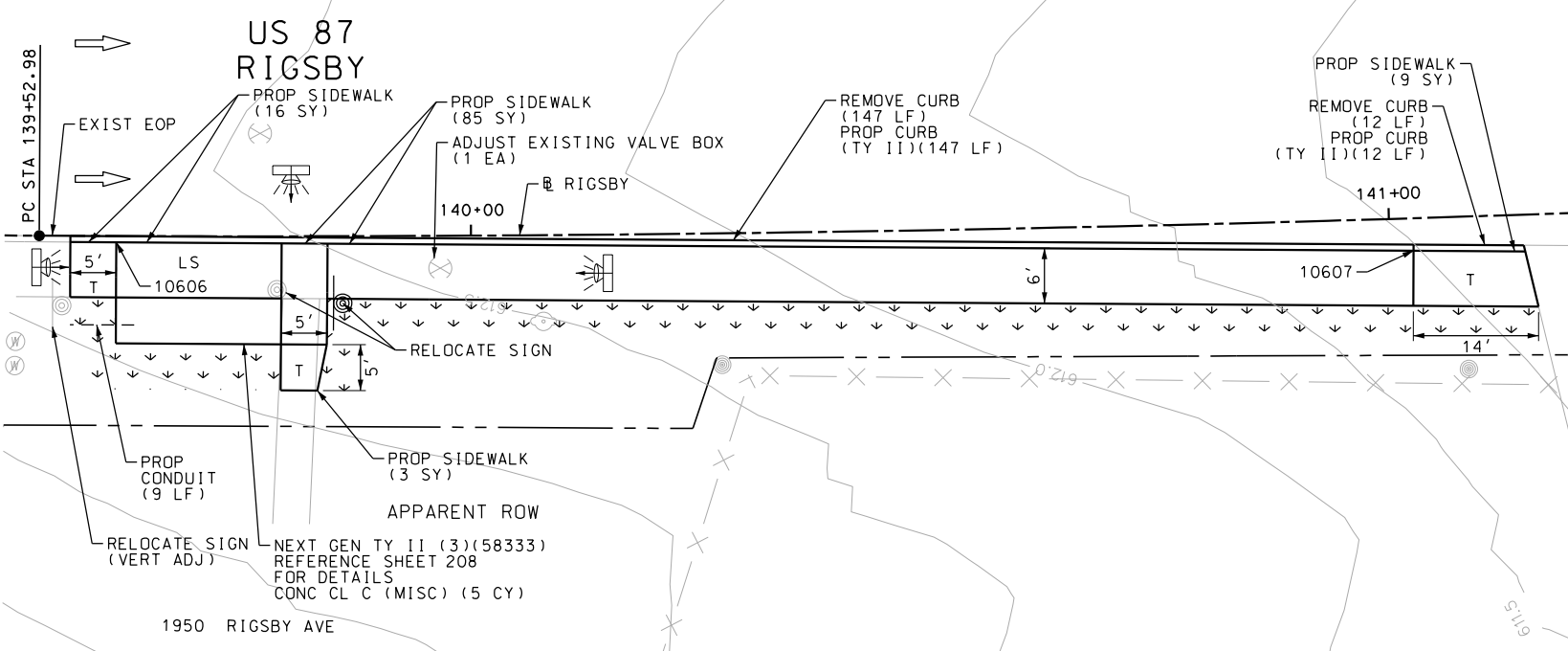
PAPE-DAWSON ENGINEERS

SAN ANTONIO | AUSTIN | HOUSTON | FORT WORTH | DALLAS
2000 NW LOOP 410 | SAN ANTONIO, TX 78213 | 210.375.9000
TBPE FIRM REGISTRATION #470 | TBPLS FIRM REGISTRATION #10028800

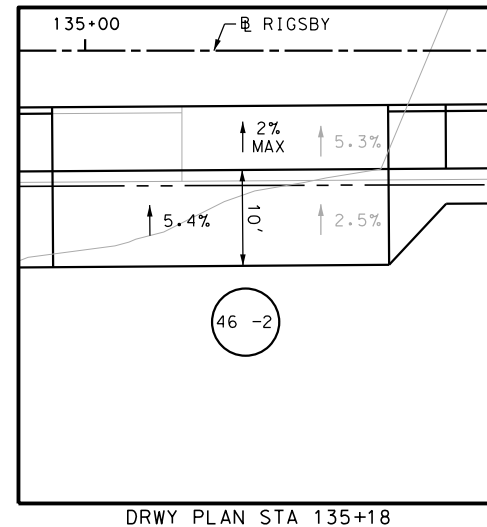
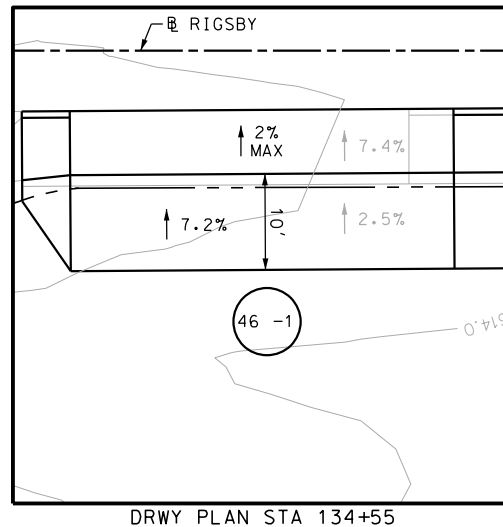


US 87
RIGSBY AVE EB
SIDEWALK
CONSTRUCTION PLAN
STA 134+00 TO STA 147+00

SHEET 4 OF 23					
DGN:	FED. RD. DIV. NO.	STATE	FEDERAL AID PROJECT NO.		HIGHWAY NO.
CHK DGN:	6	TEXAS			VARIES
DWG:	DIST.	COUNTY	CONT. NO.	SECT. NO.	JOB NO.
CHK DWG:	SAT	BEXAR	0915	12	576

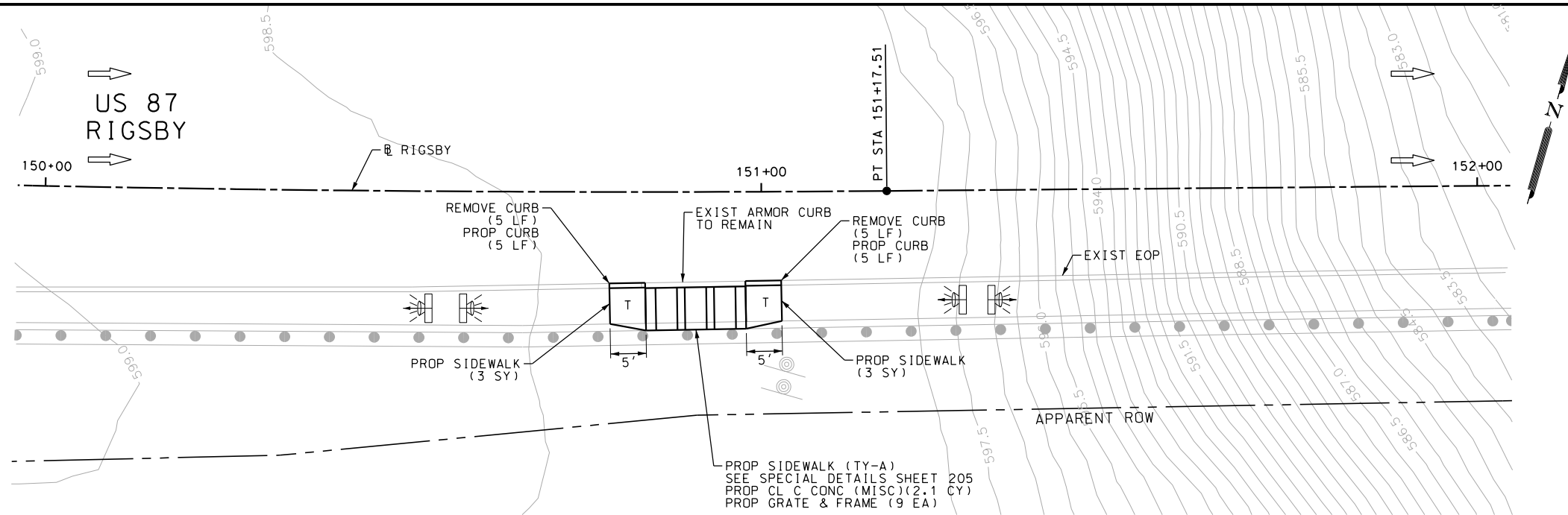


POINT	NORTHING	EASTING	ELEV	DESC
10601	13695004.03	2149549.38	--	ME
10602	13695004.31	2149589.38	--	ME
10603	13695004.47	2149611.13	--	ME
10604	13695004.72	2149646.13	--	ME
10605	13694998.22	2149669.57	--	ME
10606	13695010.54	2150075.94	--	ME
10607	13695009.82	2150217.24	--	ME



Plotted on: 8/15/2018

Design File name: P:\111\35\07\design\Civil\Roadway\Rigsby\1113507*Rigsby*10.dgn



ITEM	DESCRIPTION	UNIT	QTY
0104-6029	REMOVING CONC (CURB OR CURB & GUTTER)	LF	136
0162-6002	BLOCK SODDING	SY	42
0168-6001	VEGETATIVE WATERING	MG	0.66
0420-6074	CL C CONC (MISC)	CY	2.1
0471-6003	GRATE & FRAME	EA	9
0529-6002	CONC CURB (TY II)	LF	136
0531-6001	CONC SIDEWALKS (4")	SY	89
7091-6001	ADJUST EXISTING VALVE BOX	EA	1

- NOTES:
- * FOR CONTRACTOR INFORMATION ONLY
 - 1. THE EXISTENCE AND LOCATION OF ALL UTILITIES AND DRAINAGE STRUCTURES INDICATED IN THE PLANS ARE TAKEN FROM THE BEST RECORDS AVAILABLE AND ARE NOT GUARANTEED TO BE ACCURATE. CONTRACTOR SHALL COORDINATE WITH ALL UTILITY COMPANIES TO FIELD VERIFY UTILITIES PRIOR TO BEGINNING CONSTRUCTION.
 - 2. REFER TO GUIDE SHEET 42 FOR A LEGEND OF SYMBOLS, SLOPES, AND POINT TABLE INFORMATION

DESIGN
INTERIM REVIEW
DOCUMENT INCOMPLETE. NOT INTENDED FOR PERMIT, BIDDING OR CONSTRUCTION.
ENGINEER: JOHN A. TYLER
P.E. SERIAL NO: 105193
DATE: 8/15/2018

REVIEW AND APPROVAL
INTERIM REVIEW
DOCUMENT INCOMPLETE. NOT INTENDED FOR PERMIT, BIDDING OR CONSTRUCTION.
ENGINEER: JAMES A. LUTZ
P.E. SERIAL NO: 84722
DATE: 8/15/2018

SCALE: PLAN 1" = 20'

POINT	NORTHING	EASTING	ELEV	DESC
10701	13695298.91	2151662.27	--	ME

PAPE-DAWSON ENGINEERS

SAN ANTONIO | AUSTIN | HOUSTON | FORT WORTH | DALLAS
2000 NW LOOP 410 | SAN ANTONIO, TX 78213 | 210.375.9000
TBPE FIRM REGISTRATION #470 | TBPLS FIRM REGISTRATION #10028800

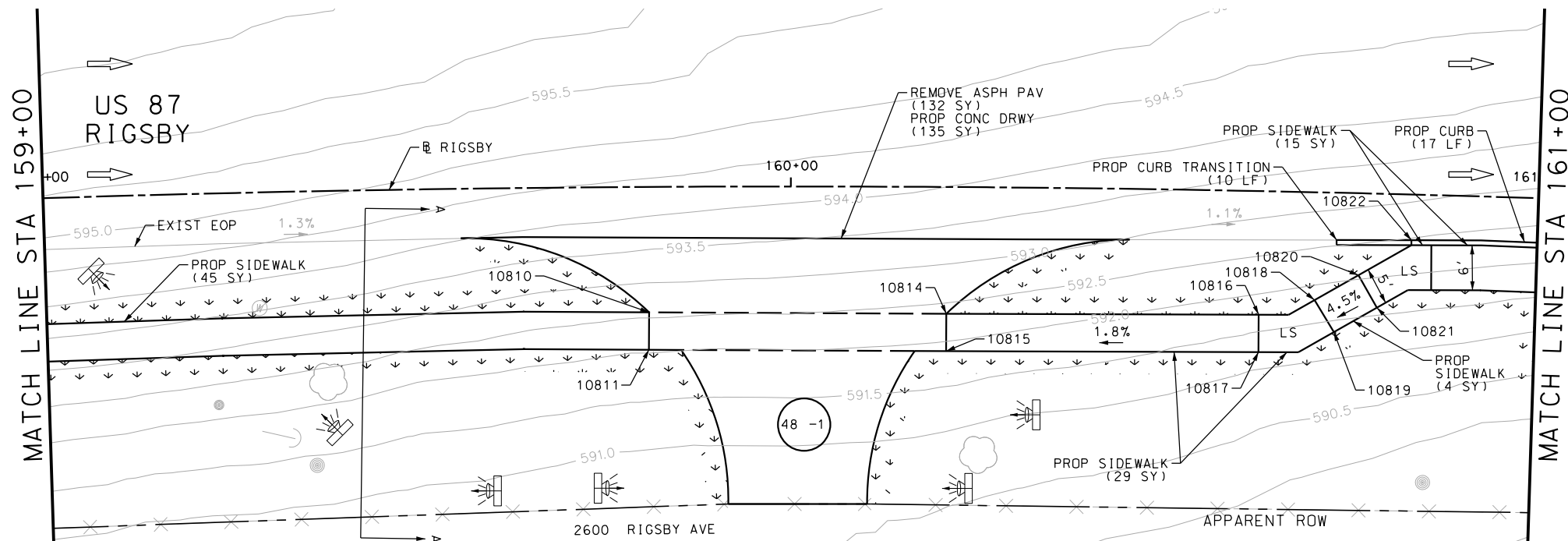
Texas Department of Transportation
© 2018

US 87
RIGSBY AVE EB
SIDEWALK
CONSTRUCTION PLAN
STA 150+00 TO STA 157+00

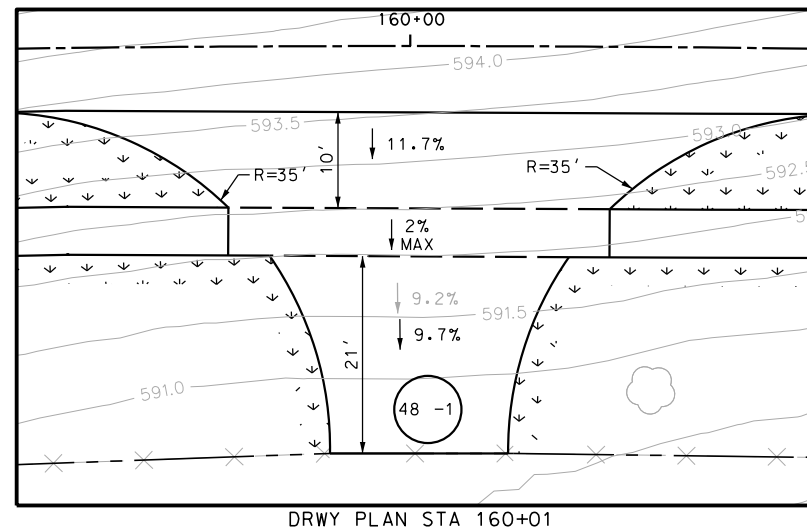
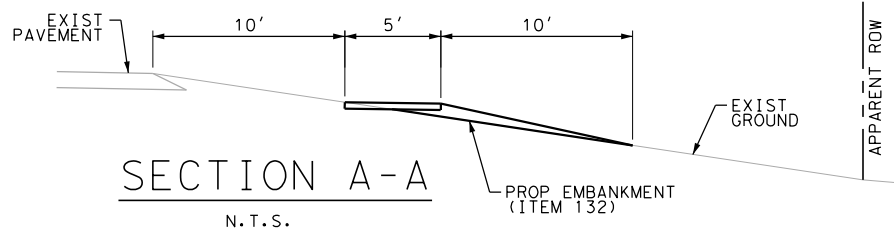
SHEET 5 OF 23

DGN#	FED. RD. DIV. NO.	STATE	FEDERAL AID PROJECT NO.	HIGHWAY NO.		
CHK DGN#	6	TEXAS		VARIES		
DWG#	DIST.	COUNTY	CONT. NO.	SECT. NO.	JOB NO.	SHEET NO.
CHK DWG#	SAT	BEXAR	0915	12	576	47

Design Filename: P:\111\35\07\design\Civil\Roadway\Rigsby\1113507*Rigsby*11.dgn



POINT	NORTHING	EASTING	ELEV	DESC
10801	13695342.55	2151794.38	--	ME
10802	13695346.85	2151807.70	--	ME
10803	13695351.48	2151822.01	--	ME
10804	13695351.50	2151827.85	597.92	PROP
10805	13695346.52	2151828.35	597.85	PROP
10806	13695355.82	2151870.72	595.98	PROP
10807	13695350.84	2151871.22	595.91	PROP
10808	13695357.32	2151878.54	595.86	PROP
10809	13695352.52	2151879.92	595.79	PROP
10810	13695401.28	2152049.08	592.75	PROP
10811	13695396.40	2152050.16	592.68	PROP
10814	13695409.90	2152087.88	592.24	PROP
10815	13695405.02	2152088.96	592.17	PROP
10816	13695419.03	2152128.61	593.00	PROP
10817	13695414.15	2152129.71	592.93	PROP
10818	13695422.59	2152135.47	593.12	PROP
10819	13695419.00	2152138.95	593.05	PROP
10820	13695427.13	2152140.47	593.42	PROP
10821	13695423.13	2152143.83	593.35	PROP
10822	13695433.25	2152146.33	--	ME



ITEM	DESCRIPTION	UNIT	QTY
0104-6029	REMOVING CONC (CURB OR CURB & GUTTER)	LF	24
0105-6037	REMOVING STAB BASE AND ASPH PAV(0"-16")	SY	132
0132-6003	EMBANKMENT (FINAL) (ORD COMP) (TY B)	CY	35
0162-6002	BLOCK SODDING	SY	254
0168-6001	VEGETATIVE WATERING	MG	3.96
0420-6074	CL C CONC (MISC)	CY	2.1
0471-6003	GRATE & FRAME	EA	9
0529-6002	CONC CURB (TY II)	LF	72
0529-6020	CONC CURB & GUTTER (ARMOR CURB)	LF	14
0530-6004	DRIVEWAYS (CONC)	SY	135
0531-6001	CONC SIDEWALKS (4")	SY	202

NOTES:

- * FOR CONTRACTOR INFORMATION ONLY
- 1. THE EXISTENCE AND LOCATION OF ALL UTILITIES AND DRAINAGE STRUCTURES INDICATED IN THE PLANS ARE TAKEN FROM THE BEST RECORDS AVAILABLE AND ARE NOT GUARANTEED TO BE ACCURATE. CONTRACTOR SHALL COORDINATE WITH ALL UTILITY COMPANIES TO FIELD VERIFY UTILITIES PRIOR TO BEGINNING CONSTRUCTION.
- 2. REFER TO GUIDE SHEET 42 FOR A LEGEND OF SYMBOLS, SLOPES, AND POINT TABLE INFORMATION

DESIGN

INTERIM REVIEW

DOCUMENT INCOMPLETE. NOT INTENDED FOR
PERMIT, BIDDING OR CONSTRUCTION.

ENGINEER: JOHN A. TYLER

P.E. SERIAL NO: 105193

DATE: 8/15/2018

REVIEW AND APPROVAL

INTERIM REVIEW

DOCUMENT INCOMPLETE. NOT INTENDED FOR
PERMIT, BIDDING OR CONSTRUCTION.

ENGINEER: JAMES A. LUTZ

P.E. SERIAL NO: 84722

DATE: 8/15/2018

SCALE: PLAN 1" = 20'

REV. NO.	DATE	DESCRIPTION	BY



SAN ANTONIO | AUSTIN | HOUSTON | FORT WORTH | DALLAS
2000 NW LOOP 410 | SAN ANTONIO, TX 78213 | 210.375.9000
TBPE FIRM REGISTRATION #470 | TBPLS FIRM REGISTRATION #10028800



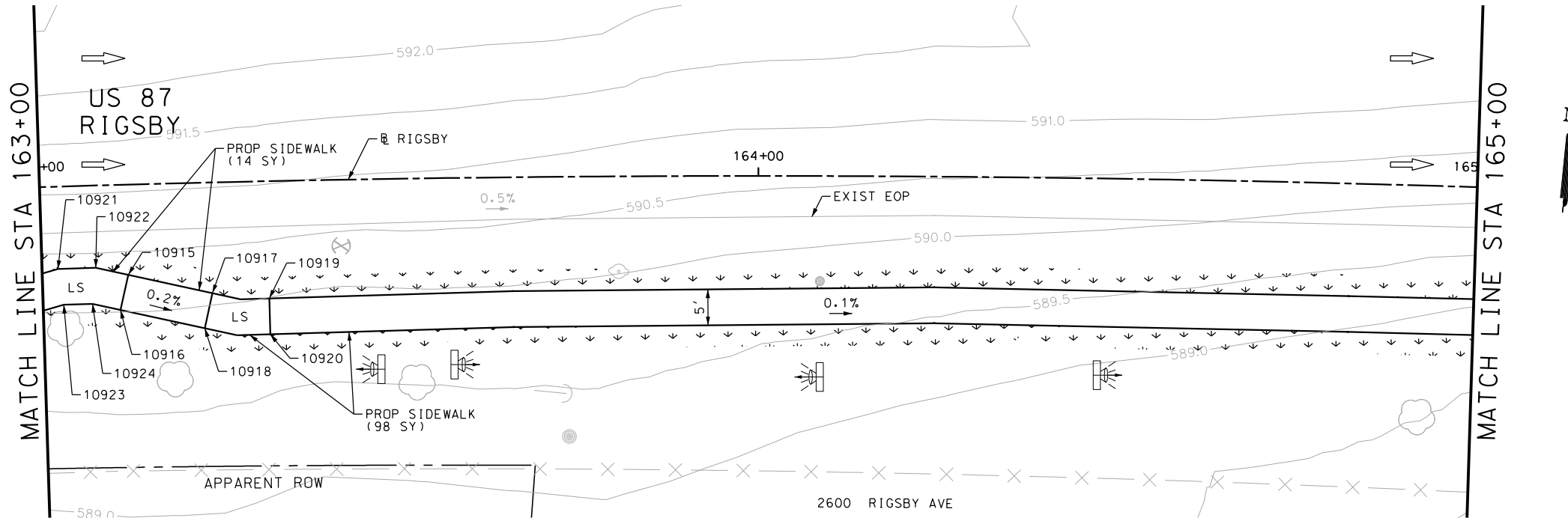
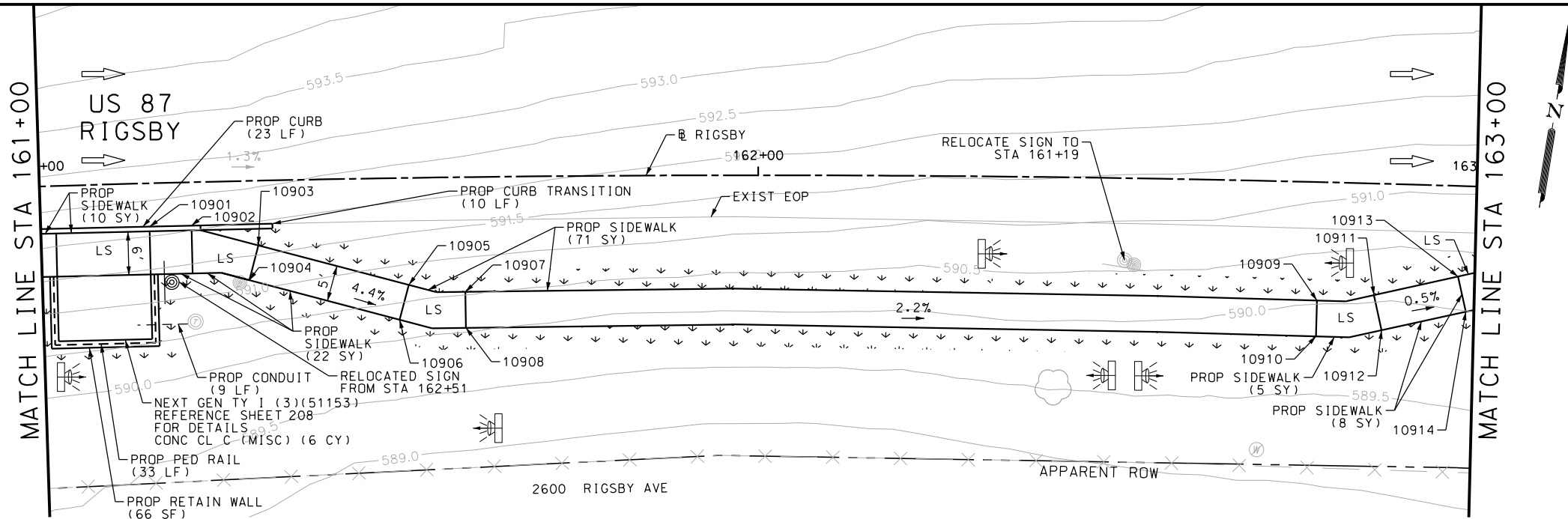
US 87
RIGSBY AVE EB
SIDEWALK
CONSTRUCTION PLAN
STA 157+00 TO STA 161+00

SHEET 6 OF 23

DCN:	FED. RD. DIV. NO.	STATE	FEDERAL AID PROJECT NO.			HIGHWAY NO.
CHK DCN:	6	TEXAS				VARIES
DWG:	DIST.	COUNTY	CONT. NO.	SECT. NO.	JOB NO.	SHEET NO.
CHK DWG:	SAT	BEXAR	0915	12	576	48

Plotted on: 8/15/2018

Design File name: P:\11135\07\design\Civil\Roadway\Rigsby\1113507*Rigsby*12.dgn



ITEM	DESCRIPTION	UNIT	QTY
0162-6002	BLOCK SODDING	SY	268
0168-6001	VEGETATIVE WATERING	MG	4.18
0420-6074	CL C CONC (MISC)	CY	6.0
0423-6008	RETAINING WALL (CAST - IN - PLACE)	SF	66
0450-6048	RAIL (HANDRAIL) (TY B)	LF	33
0529-6002	CONC CURB (TY II)	LF	33
0531-6001	CONC SIDEWALKS (4")	SY	228
0618-6016	CONDIT (PVC) (SCH 40) (1")	LF	9
0644-6070	RELOCATE SM RD SN SUP&AM TY S80	EA	1

- NOTES:
- * FOR CONTRACTOR INFORMATION ONLY
 - 1. THE EXISTENCE AND LOCATION OF ALL UTILITIES AND DRAINAGE STRUCTURES INDICATED IN THE PLANS ARE TAKEN FROM THE BEST RECORDS AVAILABLE AND ARE NOT GUARANTEED TO BE ACCURATE. CONTRACTOR SHALL COORDINATE WITH ALL UTILITY COMPANIES TO FIELD VERIFY UTILITIES PRIOR TO BEGINNING CONSTRUCTION.
 - 2. REFER TO GUIDE SHEET 42 FOR A LEGEND OF SYMBOLS, SLOPES, AND POINT TABLE INFORMATION

DESIGN	
INTERIM REVIEW	
DOCUMENT INCOMPLETE. NOT INTENDED FOR PERMIT, BIDDING OR CONSTRUCTION.	
ENGINEER: JOHN A. TYLER	
P.E. SERIAL NO: 105193	
DATE: 8/15/2018	

REVIEW AND APPROVAL	
INTERIM REVIEW	
DOCUMENT INCOMPLETE. NOT INTENDED FOR PERMIT, BIDDING OR CONSTRUCTION.	
ENGINEER: JAMES A. LUTZ	
P.E. SERIAL NO: 84722	
DATE: 8/15/2018	

SCALE: PLAN 1" = 20'

REV. NO.	DATE	DESCRIPTION	BY

PAPE-DAWSON
ENGINEERS

SAN ANTONIO | AUSTIN | HOUSTON | FORT WORTH | DALLAS
2000 NW LOOP 410 | SAN ANTONIO, TX 78213 | 210.375.9000
TBPE FIRM REGISTRATION #470 | TBPLS FIRM REGISTRATION #10028800

 Texas Department of Transportation
© 2018

US 87
RIGSBY AVE EB
SIDEWALK
CONSTRUCTION PLAN
STA 161+00 TO STA 165+00

SHEET 7 OF 23

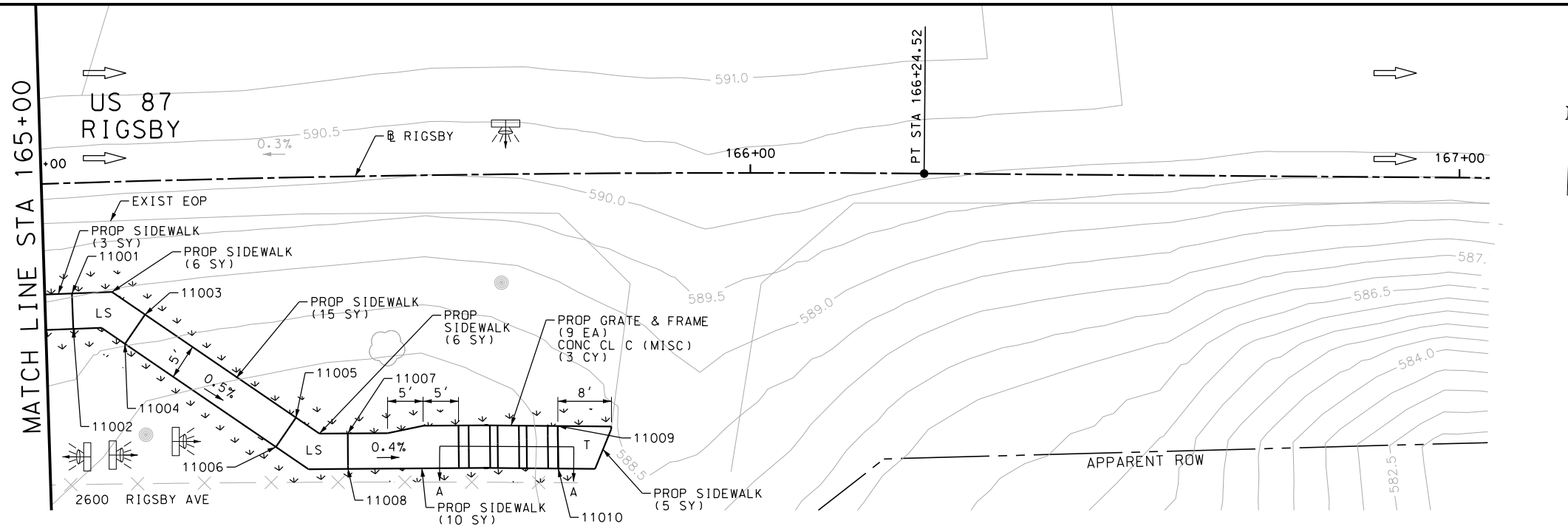
DGN#	FED. RD. DIV. NO.	STATE	FEDERAL AID PROJECT NO.			HIGHWAY NO.
CHK DGN#	6	TEXAS				VARIES
DWG#	DIST.	COUNTY	CONT. NO.	SECT. NO.	JOB NO.	SHEET NO.
CHK DWG#	SAT	BEXAR	0915	12	576	49

POINT	NORTHING	EASTING	ELEV	DESC
10901	13695439.45	2152177.70	--	ME
10902	13695440.52	2152183.44	--	ME
10903	13695439.29	2152193.06	592.88	PROP
10904	13695434.31	2152192.58	592.95	PROP
10905	13695437.21	2152214.59	592.07	PROP
10906	13695432.23	2152214.11	592.00	PROP
10907	13695437.51	2152222.51	591.99	PROP
10908	13695432.59	2152223.37	591.92	PROP
10909	13695455.30	2152339.62	589.40	PROP
10910	13695450.34	2152340.28	589.33	PROP
10911	13695457.30	2152347.30	589.35	PROP
10912	13695452.65	2152349.14	589.28	PROP
10913	13695461.72	2152358.46	589.29	PROP
10914	13695457.08	2152360.30	589.22	PROP
10915	13695463.58	2152372.53	589.17	PROP
10916	13695458.62	2152371.95	589.10	PROP
10917	13695462.20	2152384.45	589.15	PROP
10918	13695457.23	2152383.87	589.08	PROP
10919	13695462.24	2152392.39	589.13	PROP
10920	13695457.28	2152393.03	589.05	PROP

POINT	NORTHING	EASTING	ELEV	DESC
10921	13695463.43	2152362.75	589.25	PROP
10922	13695464.12	2152367.94	589.21	PROP
10923	13695463.43	2152362.75	589.18	PROP
10924	13695459.08	2152367.98	589.14	PROP

Plotted on: 8/15/2018

Design File name: P:\1135\07\design\Civil\Roadway\Rigsby\1113507*Rigsby*13.dgn



ITEM	DESCRIPTION	UNIT	QTY
0162-6002	BLOCK SODDING	SY	86
0168-6001	VEGETATIVE WATERING	MG	1.34
0340-6066	D-GR HMA(SQ) TY-C PG76-22	TON	2.0
0351-6028	FLEX PAVE STRUCTURE REPAIR (8"-10")	SY	10
0420-6074	CL C CONC (MISC)	CY	9.0
0471-6003	GRATE & FRAME	EA	9
0529-6002	CONC CURB (TY II)	LF	59
0531-6001	CONC SIDEWALKS (4")	SY	85
0618-6016	CONDT (PVC) (SCH 40) (1")	LF	9
0644-6070	RELOCATE SM RD SN SUP&AM TY S80	EA	1
0644-6076	REMOVE SM RD SN SUP&AM	EA	1

- NOTES:
- * FOR CONTRACTOR INFORMATION ONLY
 1. THE EXISTENCE AND LOCATION OF ALL UTILITIES AND DRAINAGE STRUCTURES INDICATED IN THE PLANS ARE TAKEN FROM THE BEST RECORDS AVAILABLE AND ARE NOT GUARANTEED TO BE ACCURATE. CONTRACTOR SHALL COORDINATE WITH ALL UTILITY COMPANIES TO FIELD VERIFY UTILITIES PRIOR TO BEGINNING CONSTRUCTION.
 2. REFER TO GUIDE SHEET 42 FOR A LEGEND OF SYMBOLS, SLOPES, AND POINT TABLE INFORMATION

DESIGN

INTERIM REVIEW

DOCUMENT INCOMPLETE. NOT INTENDED FOR PERMIT, BIDDING OR CONSTRUCTION.

ENGINEER: JOHN A. TYLER

P.E. SERIAL NO: 105193

DATE: 8/15/2018

REVIEW AND APPROVAL

INTERIM REVIEW

DOCUMENT INCOMPLETE. NOT INTENDED FOR PERMIT, BIDDING OR CONSTRUCTION.

ENGINEER: JAMES A. LUTZ

P.E. SERIAL NO: 84722

DATE: 8/15/2018

SCALE: PLAN 1" = 20'

REV. NO.	DATE	DESCRIPTION	BY

PAPE-DAWSON
ENGINEERS

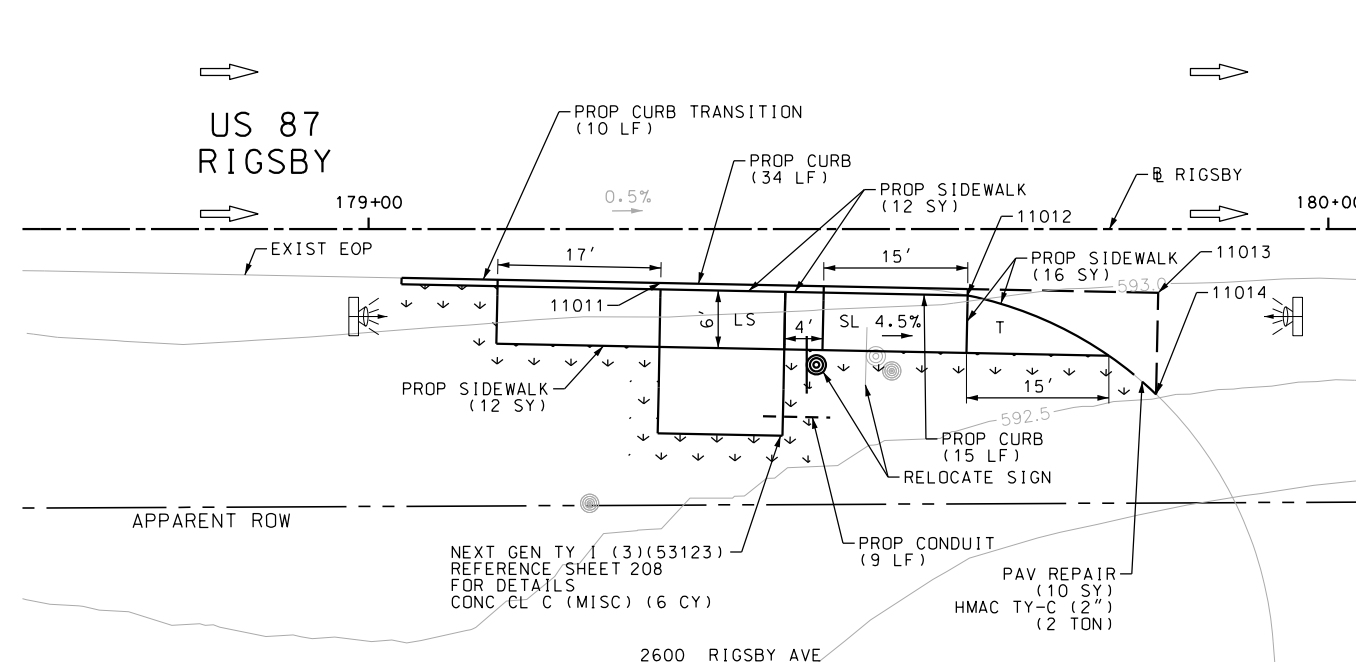
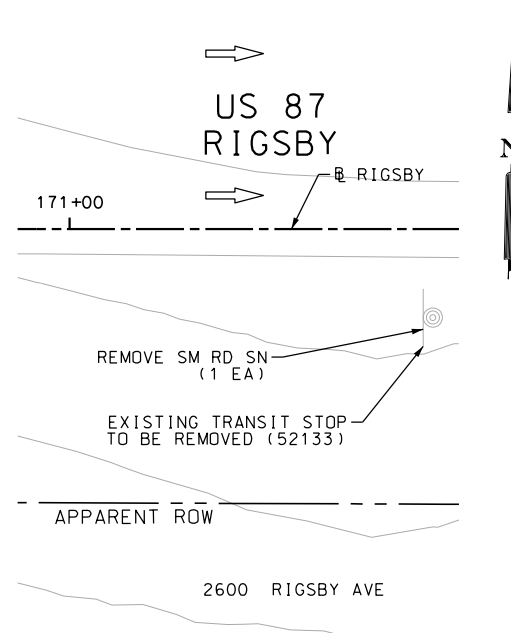
SAN ANTONIO | AUSTIN | HOUSTON | FORT WORTH | DALLAS
2000 NW LOOP 410 | SAN ANTONIO, TX 78213 | 210.375.9000
TBPE FIRM REGISTRATION #470 | TBPLS FIRM REGISTRATION #10028800

Texas Department of Transportation
© 2018

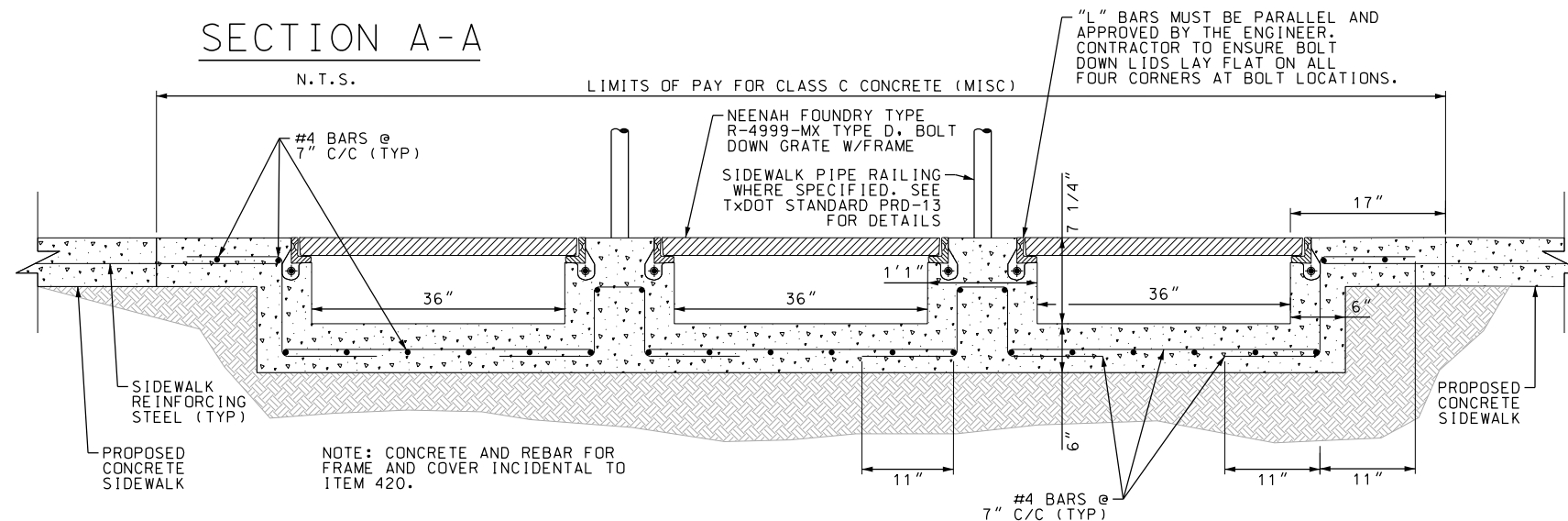
US 87
RIGSBY AVE EB
SIDEWALK
CONSTRUCTION PLAN
STA 165+00 TO STA 180+00

SHEET 8 OF 23

DGN#	FED. RD. DIV. NO.	STATE	FEDERAL AID PROJECT NO.			HIGHWAY NO.
CHK DGN#	6	TEXAS				VARIES
DWG#	DIST.	COUNTY	CONT. NO.	SECT. NO.	JOB NO.	SHEET NO.
CHK DWG#	SAT	BEXAR	0915	12	576	50

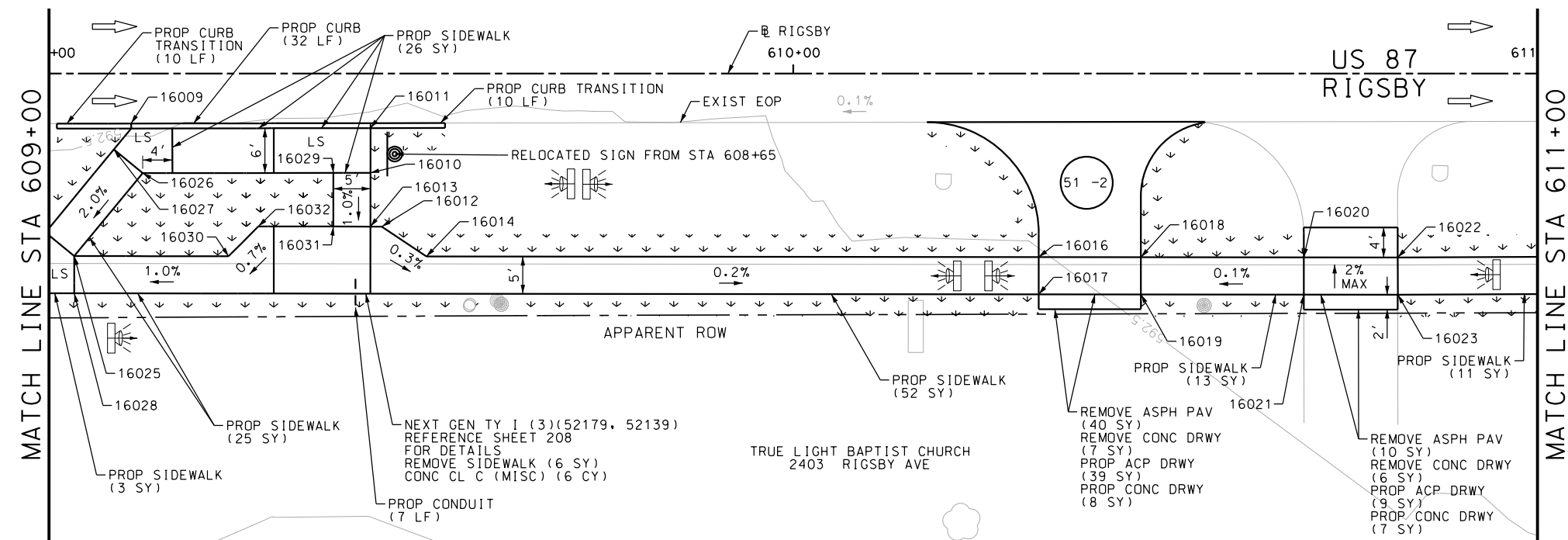
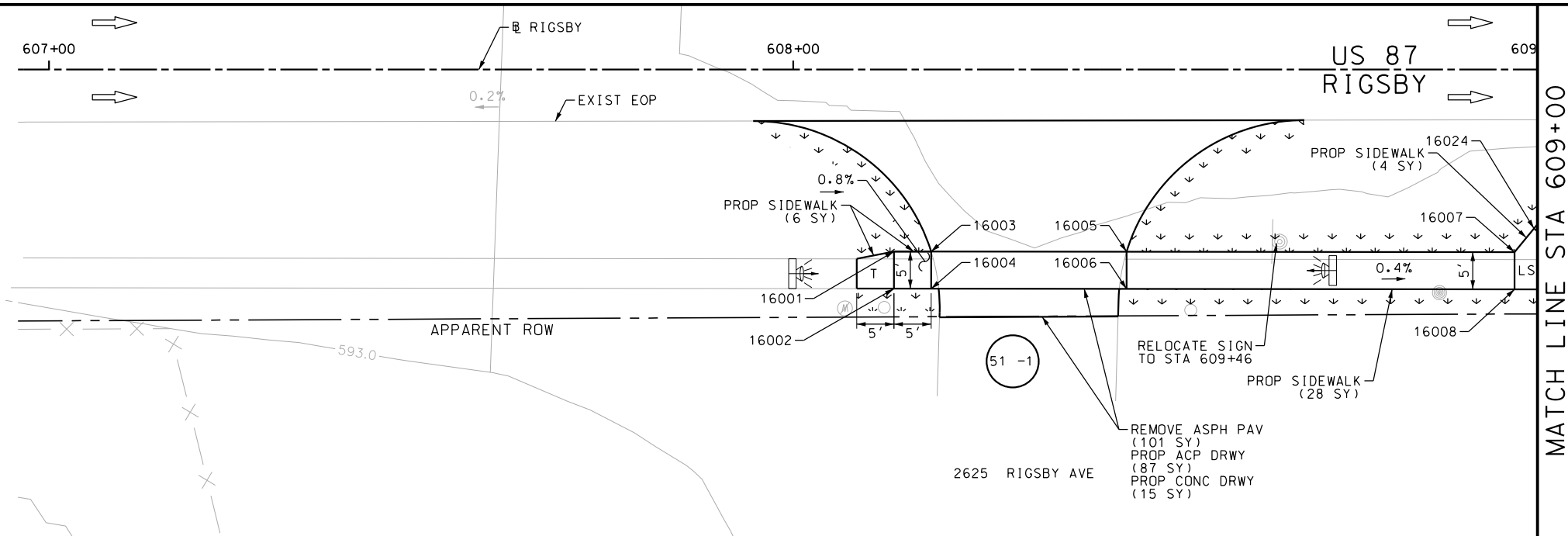


POINT	NORTHING	EASTING	ELEV	DESC
11001	13695478.85	2152562.94	589.00	PROP
11002	13695473.87	2152563.30	588.93	PROP
11003	13695476.25	2152573.34	588.98	PROP
11004	13695472.02	2152570.67	588.91	PROP
11005	13695462.49	2152595.13	588.86	PROP
11006	13695458.26	2152592.46	588.79	PROP
11007	13695460.53	2152602.51	588.84	PROP
11008	13695455.53	2152602.73	588.77	PROP
11009	13695462.63	2152632.08	588.72	PROP
11010	13695456.64	2152632.34	588.65	PROP
11011	13695531.18	2153987.98	--	ME
11012	13695530.79	2154019.99	--	ME
11013	13695531.63	2154039.82	--	ME
11014	13695521.04	2154039.91	--	ME



Plotted on: 8/15/2018

Design File name: P:\11135\07\design\Civil\Roadway\Rigsby\1113507*Rigsby*63.dgn



ITEM	DESCRIPTION	UNIT	QTY
0104-6017	REMOVING CONC (DRIVEWAYS)	SY	13
0104-6036	REMOVING CONC (SIDEWALK OR RAMP)	SY	6
0105-6037	REMOVING STAB BASE AND ASPH PAV (0"-16")	SY	151
0162-6002	BLOCK SODDING	SY	268
0168-6001	VEGETATIVE WATERING	MG	4.18
0420-6074	CL C CONC (MISC)	CY	6.0
0529-6002	CONC CURB (TY II)	LF	52
0530-6004	DRIVEWAYS (CONC)	SY	30
0530-6005	DRIVEWAYS (ACP)	SY	135
0531-6001	CONC SIDEWALKS (4")	SY	168
0618-6016	CONDT (PVC) (SCH 40) (1")	LF	7
0644-6070	RELOCATE SM RD SN SUP&AM TY S80	EA	1

NOTES:

- * FOR CONTRACTOR INFORMATION ONLY
1. THE EXISTENCE AND LOCATION OF ALL UTILITIES AND DRAINAGE STRUCTURES INDICATED IN THE PLANS ARE TAKEN FROM THE BEST RECORDS AVAILABLE AND ARE NOT GUARANTEED TO BE ACCURATE. CONTRACTOR SHALL COORDINATE WITH ALL UTILITY COMPANIES TO FIELD VERIFY UTILITIES PRIOR TO BEGINNING CONSTRUCTION.
2. REFER TO GUIDE SHEET 42 FOR A LEGEND OF SYMBOLS, SLOPES, AND POINT TABLE INFORMATION

DESIGN

INTERIM REVIEW

DOCUMENT INCOMPLETE. NOT INTENDED FOR PERMIT, BIDDING OR CONSTRUCTION.
ENGINEER: JOHN A. TYLER
P.E. SERIAL NO: 105193
DATE: 8/15/2018

REVIEW AND APPROVAL

INTERIM REVIEW

DOCUMENT INCOMPLETE. NOT INTENDED FOR PERMIT, BIDDING OR CONSTRUCTION.
ENGINEER: JAMES A. LUTZ
P.E. SERIAL NO: 84722
DATE: 8/15/2018

SCALE: PLAN 1" = 20'

REV. NO.	DATE	DESCRIPTION	BY



SAN ANTONIO | AUSTIN | HOUSTON | FORT WORTH | DALLAS
2000 NW LOOP 410 | SAN ANTONIO, TX 78213 | 210.375.9000
TBPE FIRM REGISTRATION #470 | TBPLS FIRM REGISTRATION #10028800



US 87
RIGSBY AVE WB

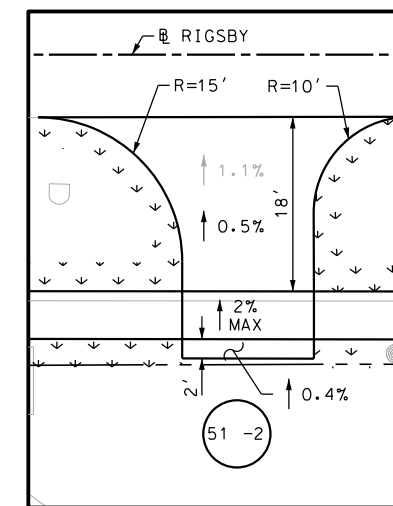
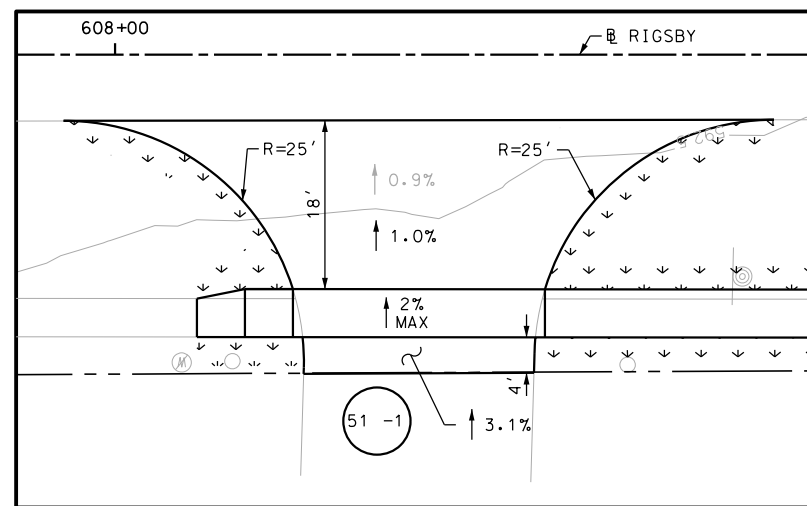
SIDEWALK
CONSTRUCTION PLAN
STA 607+00 TO STA 611+00

SHEET 9 OF 23

DGN:	FED. RD. DIV. NO.	STATE	FEDERAL AID PROJECT NO.			HIGHWAY NO.
CHK DGN:	6	TEXAS				VARIES
DWG:	DIST.	COUNTY	CONT. NO.	SECT. NO.	JOB NO.	SHEET NO.
CHK DWG:	SAT	BEXAR	0915	12	576	51

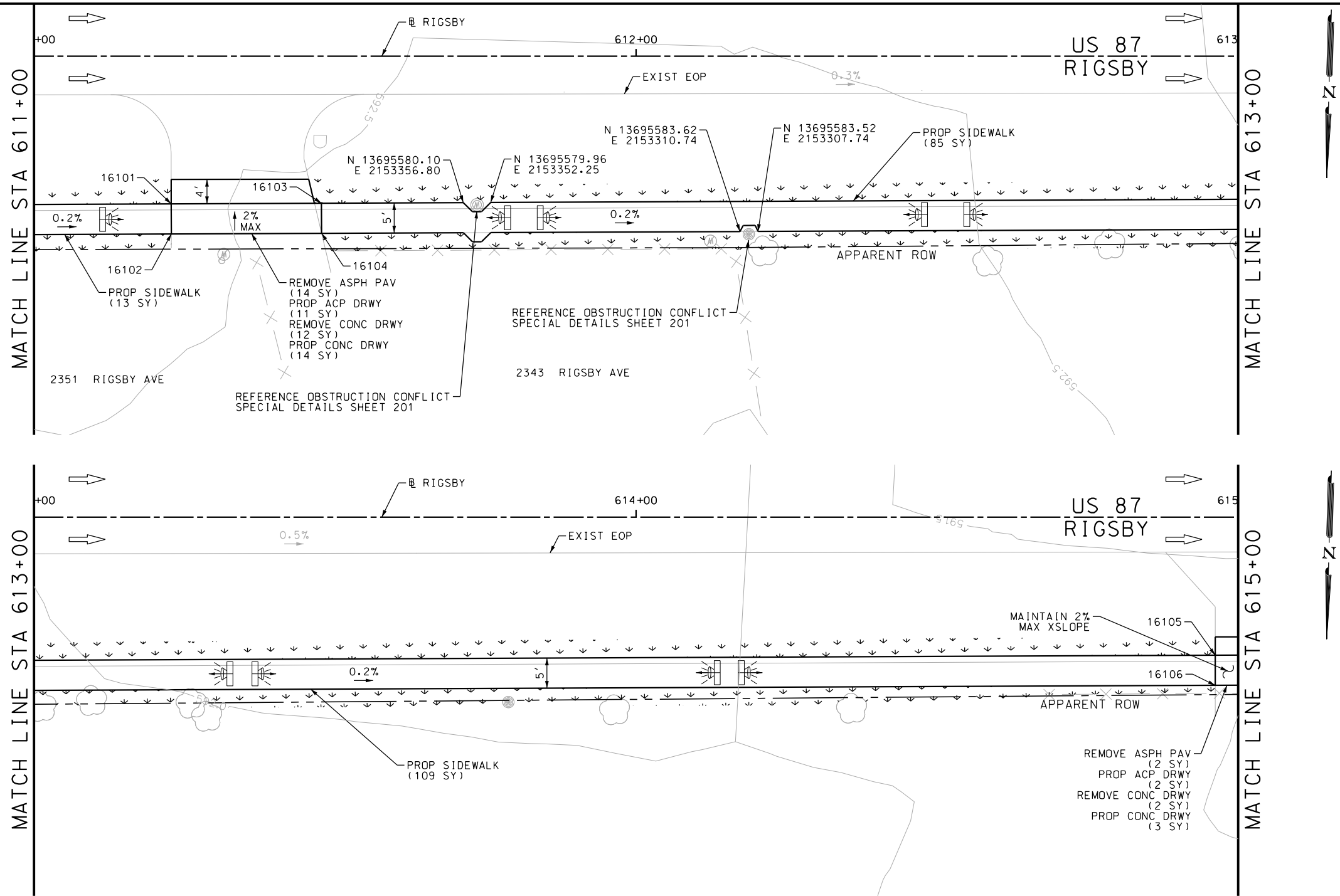
POINT	NORTHING	EASTING	ELEV	DESC
16001	13695590.27	2153714.43	592.56	PROP
16002	13695595.27	2153714.28	592.64	PROP
16003	13695590.14	2153709.43	592.25	PROP
16004	13695595.14	2153709.28	592.30	PROP
16005	13695589.43	2153683.17	592.35	PROP
16006	13695594.42	2153683.03	592.40	PROP
16007	13695588.01	2153631.07	592.55	PROP
16008	13695593.01	2153630.92	592.62	PROP
16009	13695570.49	2153617.43	--	ME
16010	13695575.53	2153585.11	592.92	PROP
16011	13695569.54	2153585.27	--	ME
16012	13695582.72	2153583.41	592.84	PROP
16013	13695582.76	2153584.92	592.85	PROP
16014	13695586.56	2153577.29	592.82	PROP
16016	13695584.32	2153495.05	592.68	PROP
16017	13695589.32	2153494.92	592.72	PROP
16018	13695583.95	2153481.33	592.67	PROP
16019	13695588.95	2153481.19	592.68	PROP
16020	13695583.36	2153459.45	592.66	PROP
16021	13695588.36	2153459.31	592.74	PROP

POINT	NORTHING	EASTING	ELEV	DESC
16022	13695583.02	2153446.84	592.63	PROP
16023	13695588.02	2153446.67	592.70	PROP
16024	13695584.77	2153628.54	592.60	PROP
16025	13695587.84	2153624.59	592.55	PROP
16026	13695576.44	2153615.73	592.90	PROP
16027	13695573.37	2153619.67	592.94	PROP
16029	13695575.68	2153590.11	592.91	PROP
16030	13695587.27	2153603.87	592.74	PROP
16031	13695582.89	2153589.91	592.84	PROP
16032	13695583.17	2153599.98	592.78	PROP



Plotted on: 8/15/2018

Design File name: P:\111\35\07\design\Civil\Roadway\Rigsby\1113507*Rigsby*64.dgn



ITEM	DESCRIPTION	UNIT	QTY
0104-6017	REMOVING CONC (DRIVEWAYS)	SY	14
0105-6037	REMOVING STAB BASE AND ASPH PAV (0"-16")	SY	16
0162-6002	BLOCK SODDING	SY	243
0168-6001	VEGETATIVE WATERING	MG	3.79
0530-6004	DRIVEWAYS (CONC)	SY	17
0530-6005	DRIVEWAYS (ACP)	SY	13
0531-6001	CONC SIDEWALKS (4")	SY	207

- NOTES:
- * FOR CONTRACTOR INFORMATION ONLY
 - 1. THE EXISTENCE AND LOCATION OF ALL UTILITIES AND DRAINAGE STRUCTURES INDICATED IN THE PLANS ARE TAKEN FROM THE BEST RECORDS AVAILABLE AND ARE NOT GUARANTEED TO BE ACCURATE. CONTRACTOR SHALL COORDINATE WITH ALL UTILITY COMPANIES TO FIELD VERIFY UTILITIES PRIOR TO BEGINNING CONSTRUCTION.
 - 2. REFER TO GUIDE SHEET 42 FOR A LEGEND OF SYMBOLS, SLOPES, AND POINT TABLE INFORMATION

DESIGN

INTERIM REVIEW

DOCUMENT INCOMPLETE. NOT INTENDED FOR PERMIT, BIDDING OR CONSTRUCTION.

ENGINEER: JOHN A. TYLER

P.E. SERIAL NO: 105193

DATE: 8/15/2018

REVIEW AND APPROVAL

INTERIM REVIEW

DOCUMENT INCOMPLETE. NOT INTENDED FOR PERMIT, BIDDING OR CONSTRUCTION.

ENGINEER: JAMES A. LUTZ

P.E. SERIAL NO: 84722

DATE: 8/15/2018

SCALE: PLAN 1" = 20'

POINT	NORTHING	EASTING	ELEV	DESC
16101	13695581.67	2153405.29	592.56	PROP
16102	13695586.67	2153405.13	592.63	PROP
16103	13695580.87	2153380.35	592.53	PROP
16104	13695585.86	2153380.19	592.60	PROP
16105	13695569.60	2153032.08	591.93	PROP
16106	13695574.60	2153031.92	592.00	PROP

SAN ANTONIO | AUSTIN | HOUSTON | FORT WORTH | DALLAS
2000 NW LOOP 410 | SAN ANTONIO, TX 78213 | 210.375.9000
TBPE FIRM REGISTRATION #470 | TBPLS FIRM REGISTRATION #10028800

© 2018

US 87
RIGSBY AVE WB

SIDEWALK
CONSTRUCTION PLAN

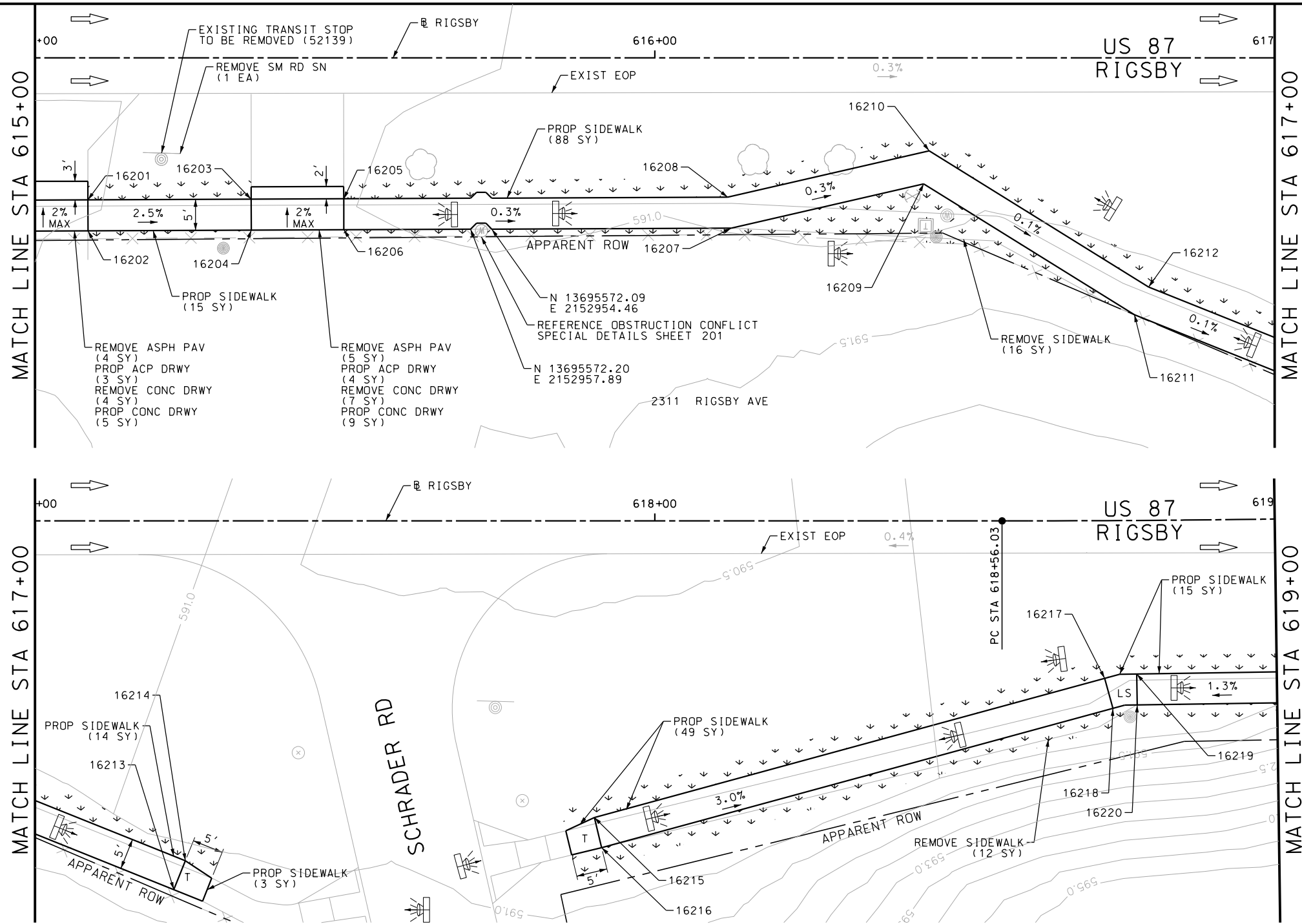
STA 611+00 TO STA 615+00

SHEET 10 OF 23

DGN:	FED. RD. DIV. NO.:	STATE:	FEDERAL AID PROJECT NO.:			HIGHWAY NO.:
CHK DGN:	6	TEXAS				VARIES
DWG:	DIST.:	COUNTY:	CONT. NO.:	SECT. NO.:	JOB NO.:	SHEET NO.:
CHK DWG:	SAT	BEXAR	0915	12	576	52

Plotted on: 8/15/2018

Design File name: P:\11135\07\design\Civil\Roadway\Rigsby\1113507*Rigsby*65.dgn



ITEM	DESCRIPTION	UNIT	QTY
0104-6017	REMOVING CONC (DRIVEWAYS)	SY	11
0104-6036	REMOVING CONC (SIDEWALK OR RAMP)	SY	28
0105-6037	REMOVING STAB BASE AND ASPH PAV (0"-16")	SY	9
0162-6002	BLOCK SODDING	SY	199
0168-6001	VEGETATIVE WATERING	MG	3.10
0530-6004	DRIVEWAYS (CONC)	SY	14
0530-6005	DRIVEWAYS (ACP)	SY	7
0531-6001	CONC SIDEWALKS (4")	SY	184
0644-6076	REMOVE SM RD SN SUP&AM	EA	1

- NOTES:
- * FOR CONTRACTOR INFORMATION ONLY
 - 1. THE EXISTENCE AND LOCATION OF ALL UTILITIES AND DRAINAGE STRUCTURES INDICATED IN THE PLANS ARE TAKEN FROM THE BEST RECORDS AVAILABLE AND ARE NOT GUARANTEED TO BE ACCURATE. CONTRACTOR SHALL COORDINATE WITH ALL UTILITY COMPANIES TO FIELD VERIFY UTILITIES PRIOR TO BEGINNING CONSTRUCTION.
 - 2. REFER TO GUIDE SHEET 42 FOR A LEGEND OF SYMBOLS, SLOPES, AND POINT TABLE INFORMATION

DESIGN

INTERIM REVIEW

DOCUMENT INCOMPLETE. NOT INTENDED FOR PERMIT, BIDDING OR CONSTRUCTION.

ENGINEER: JOHN A. TYLER

P.E. SERIAL NO: 105193

DATE: 8/15/2018

REVIEW AND APPROVAL

INTERIM REVIEW

DOCUMENT INCOMPLETE. NOT INTENDED FOR PERMIT, BIDDING OR CONSTRUCTION.

ENGINEER: JAMES A. LUTZ

P.E. SERIAL NO: 84722

DATE: 8/15/2018

SCALE: PLAN 1" = 20'

POINT	NORTHING	EASTING	ELEV	DESC
16201	13695569.20	2153019.74	592.03	PROP
16202	13695574.20	2153019.58	592.10	PROP
16203	13695568.35	2152993.42	591.36	PROP
16204	13695573.34	2152993.26	591.43	PROP
16205	13695567.86	2152978.49	591.22	PROP
16206	13695572.86	2152978.33	591.29	PROP
16207	13695570.84	2152915.85	591.07	PROP
16208	13695565.86	2152916.57	591.00	PROP
16209	13695557.46	2152884.28	590.90	PROP
16210	13695562.82	2152885.02	590.83	PROP
16211	13695582.97	2152850.42	591.02	PROP
16212	13695578.43	2152848.28	590.95	PROP
16213	13695599.76	2152804.94	591.23	PROP
16214	13695595.07	2152803.21	591.16	PROP
16215	13695586.22	2152737.43	590.98	PROP
16216	13695591.05	2152736.12	591.05	PROP
16217	13695561.46	2152655.77	588.50	PROP
16218	13695566.27	2152654.31	588.57	PROP
16219	13695560.61	2152650.61	588.56	PROP
16220	13695565.60	2152650.40	588.63	PROP

PAPE-DAWSON ENGINEERS

SAN ANTONIO | AUSTIN | HOUSTON | FORT WORTH | DALLAS

2000 NW LOOP 410 | SAN ANTONIO, TX 78213 | 210.375.9000

TBPE FIRM REGISTRATION #470 | TBPLS FIRM REGISTRATION #10028800

Texas Department of Transportation

© 2018

US 87
RIGSBY AVE WB

**SIDEWALK
CONSTRUCTION PLAN**

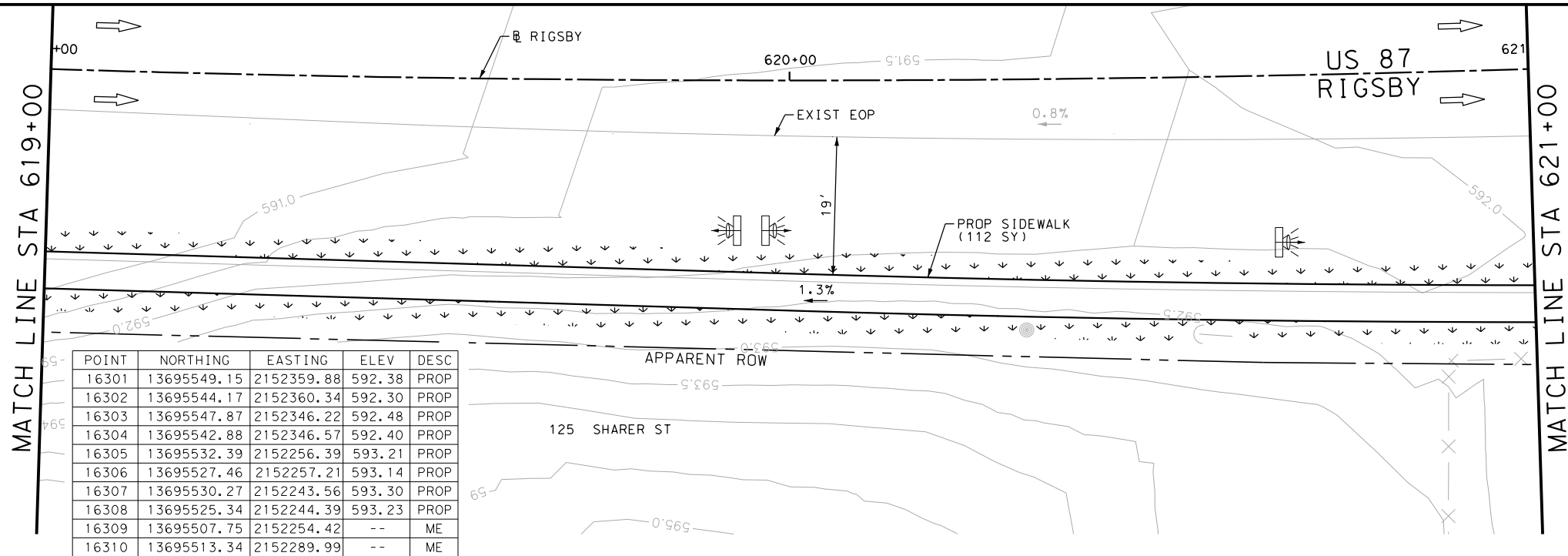
STA 615+00 TO STA 619+00

SHEET 11 OF 23

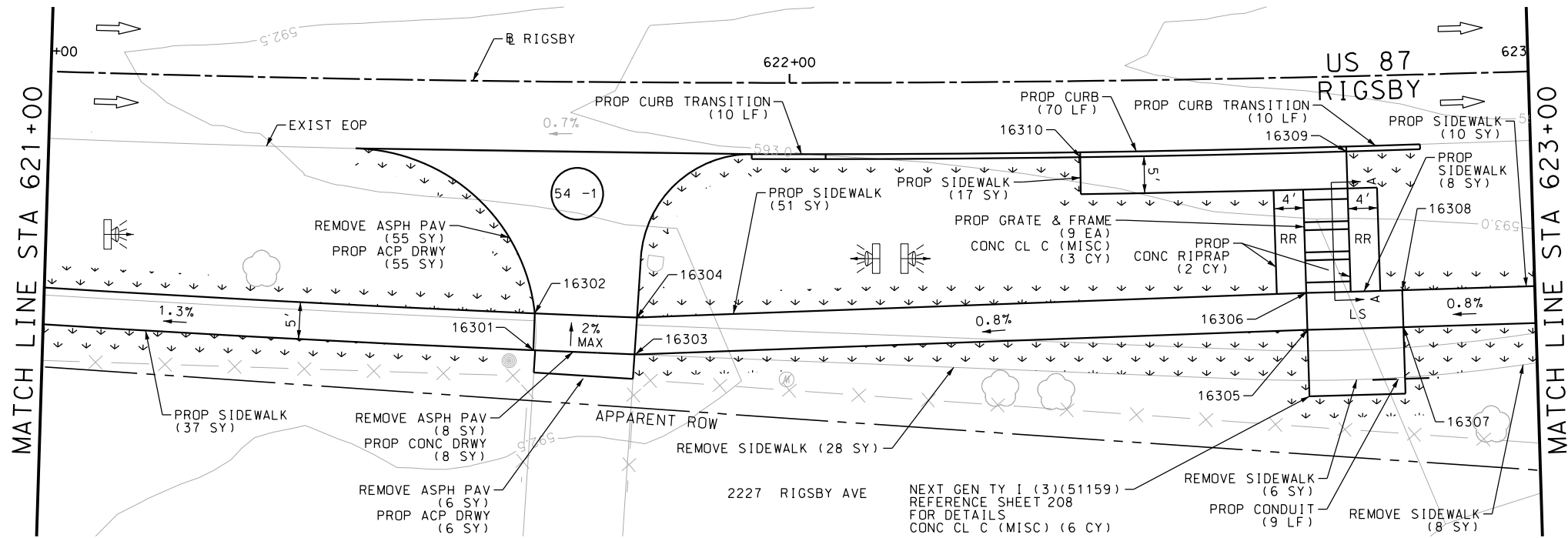
CHK DGN:	FED. RD. DIV. NO.:	STATE	FEDERAL AID PROJECT NO.	HIGHWAY NO.
	6	TEXAS		VARIES
DWG:	DIST.	COUNTY	CONT. NO.	SECT. NO.
	SAT	BEXAR	0915	12
				JOB NO.
				576
				SHEET NO.
				53

Plotted on: 8/15/2018

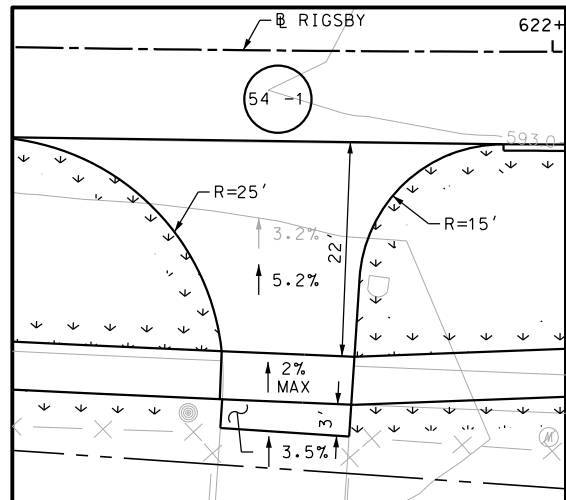
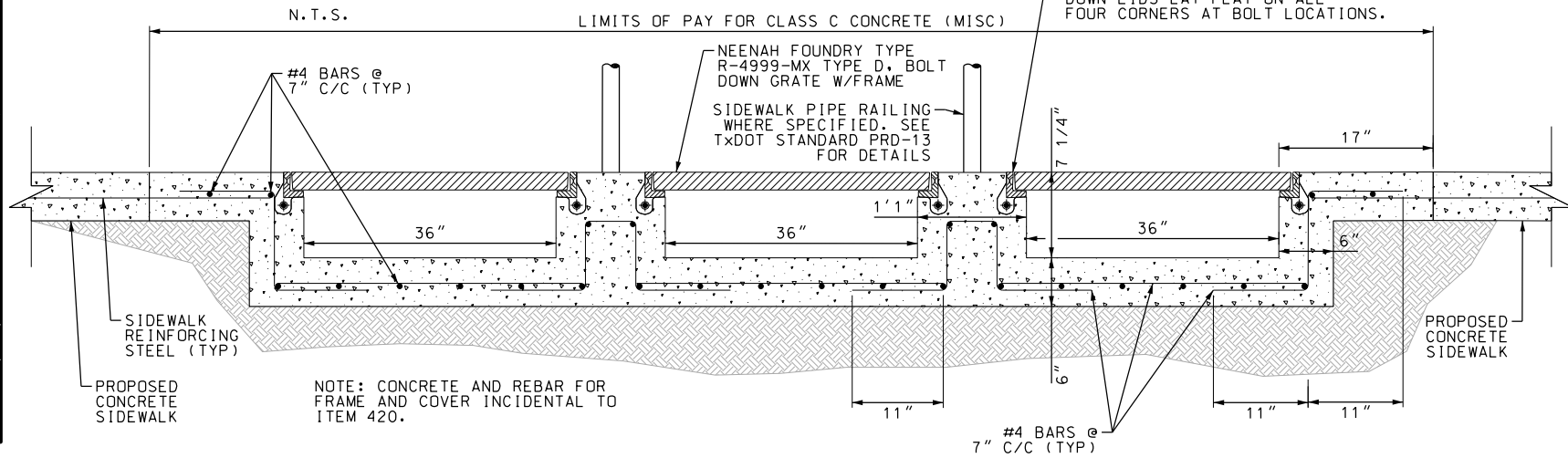
Design File name: P:\11135\07\design\Civil\Roadway\Rigsby\1113507*Rigsby*66.dgn



POINT	NORTHING	EASTING	ELEV	DESC
16301	13695549.15	2152359.88	592.38	PROP
16302	13695544.17	2152360.34	592.30	PROP
16303	13695547.87	2152346.22	592.48	PROP
16304	13695542.88	2152346.57	592.40	PROP
16305	13695532.39	2152256.39	593.21	PROP
16306	13695527.46	2152257.21	593.14	PROP
16307	13695530.27	2152243.56	593.30	PROP
16308	13695525.34	2152244.39	593.23	PROP
16309	13695507.75	2152254.42	--	ME
16310	13695513.34	2152289.99	--	ME



SECTION A-A



ITEM	DESCRIPTION	UNIT	QTY
0104-6036	REMOVING CONC (SIDEWALK OR RAMP)	SY	42
0105-6037	REMOVING STAB BASE AND ASPH PAV (0"-16")	SY	69
0162-6002	BLOCK SODDING	SY	340
0168-6001	VEGETATIVE WATERING	MG	5.30
0420-6074	CL C CONC (MISC)	CY	9.0
0432-6003	RIPRAP (CONC) (6 IN)	CY	2
0471-6003	GRATE & FRAME	EA	9
0529-6002	CONC CURB (TY II)	LF	90
0530-6004	DRIVEWAYS (CONC)	SY	8
0530-6005	DRIVEWAYS (ACP)	SY	61
0531-6001	CONC SIDEWALKS (4")	SY	235
0618-6016	COND (PVC) (SCH 40) (1")	LF	9

NOTES:

- * FOR CONTRACTOR INFORMATION ONLY
- 1. THE EXISTENCE AND LOCATION OF ALL UTILITIES AND DRAINAGE STRUCTURES INDICATED IN THE PLANS ARE TAKEN FROM THE BEST RECORDS AVAILABLE AND ARE NOT GUARANTEED TO BE ACCURATE. CONTRACTOR SHALL COORDINATE WITH ALL UTILITY COMPANIES TO FIELD VERIFY UTILITIES PRIOR TO BEGINNING CONSTRUCTION.
- 2. REFER TO GUIDE SHEET 42 FOR A LEGEND OF SYMBOLS, SLOPES, AND POINT TABLE INFORMATION

DESIGN

INTERIM REVIEW

DOCUMENT INCOMPLETE. NOT INTENDED FOR PERMIT, BIDDING OR CONSTRUCTION.
ENGINEER: JOHN A. TYLER
P.E. SERIAL NO: 105193
DATE: 8/15/2018

REVIEW AND APPROVAL

INTERIM REVIEW

DOCUMENT INCOMPLETE. NOT INTENDED FOR PERMIT, BIDDING OR CONSTRUCTION.
ENGINEER: JAMES A. LUTZ
P.E. SERIAL NO: 84722
DATE: 8/15/2018

SCALE: PLAN 1" = 20'

REV. NO.	DATE	DESCRIPTION	BY

PAPE-DAWSON ENGINEERS

SAN ANTONIO | AUSTIN | HOUSTON | FORT WORTH | DALLAS
2000 NW LOOP 410 | SAN ANTONIO, TX 78213 | 210.375.9000
TBPE FIRM REGISTRATION #470 | TBPLS FIRM REGISTRATION #10028800

Texas Department of Transportation
© 2018

US 87
RIGSBY AVE WB

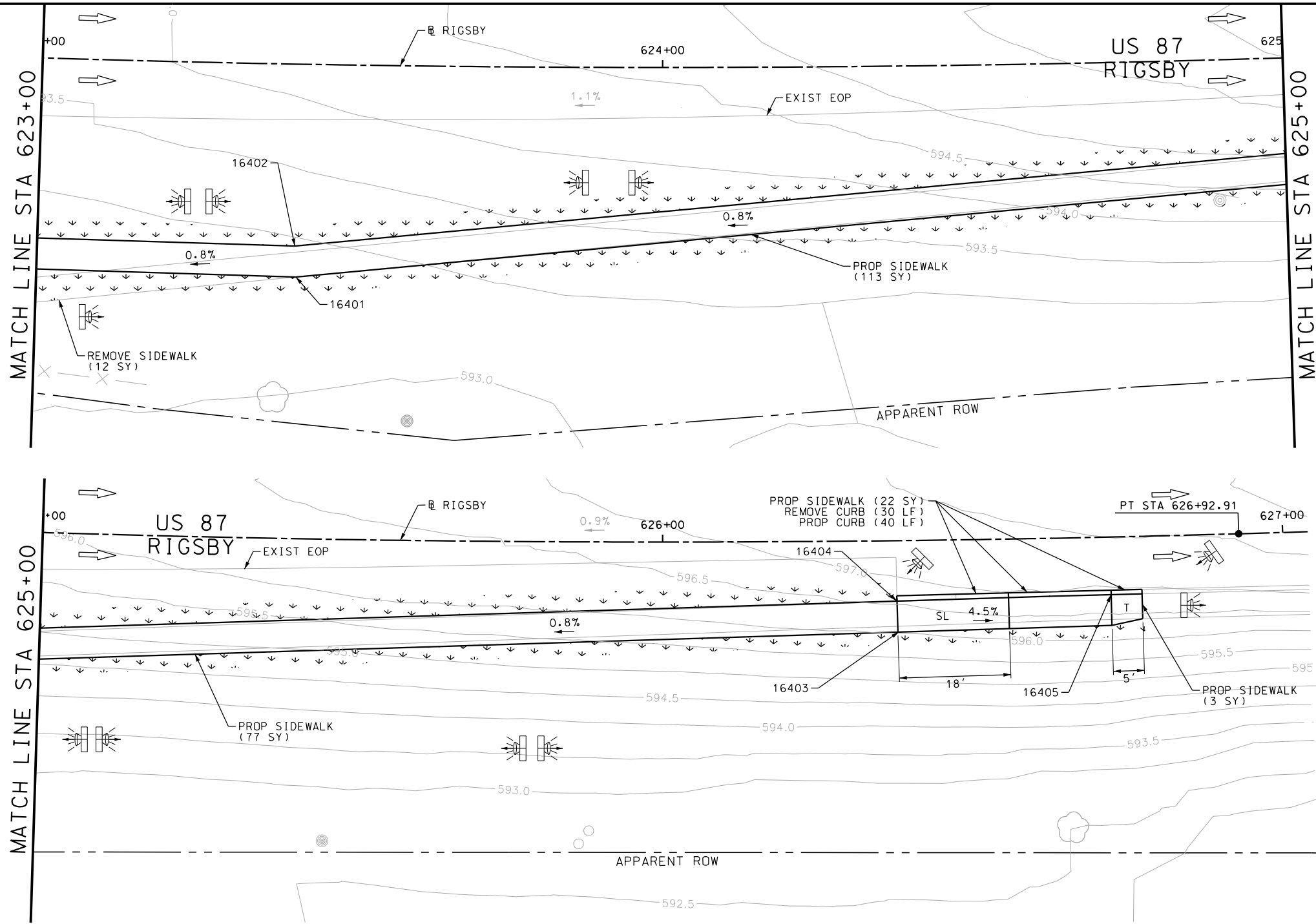
SIDEWALK
CONSTRUCTION PLAN
STA 619+00 TO STA 623+00

SHEET 12 OF 23

DGN#	FED. RD. DIV. NO.	STATE	FEDERAL AID PROJECT NO.			HIGHWAY NO.
CHK DGN#	6	TEXAS				VARIES
DWG#	DIST.	COUNTY	CONT. NO.	SECT. NO.	JOB NO.	SHEET NO.
CHK DWG#	SAT	BEXAR	0915	12	576	54

Plotted on: 8/15/2018

Design File name: P:\111\35\07\design\Civil\Roadway\Rigsby\1113507*Rigsby*67.dgn



ITEM	DESCRIPTION	UNIT	QTY
0104-6029	REMOVING CONC (CURB OR CURB & GUTTER)	LF	30
0104-6036	REMOVING CONC (SIDEWALK OR RAMP)	SY	12
0162-6002	BLOCK SODDING	SY	220
0168-6001	VEGETATIVE WATERING	MG	3.43
0529-6002	CONC CURB (TY II)	LF	40
0531-6001	CONC SIDEWALKS (4")	SY	215

- NOTES:
- * FOR CONTRACTOR INFORMATION ONLY
 1. THE EXISTENCE AND LOCATION OF ALL UTILITIES AND DRAINAGE STRUCTURES INDICATED IN THE PLANS ARE TAKEN FROM THE BEST RECORDS AVAILABLE AND ARE NOT GUARANTEED TO BE ACCURATE. CONTRACTOR SHALL COORDINATE WITH ALL UTILITY COMPANIES TO FIELD VERIFY UTILITIES PRIOR TO BEGINNING CONSTRUCTION.
 2. REFER TO GUIDE SHEET 42 FOR A LEGEND OF SYMBOLS, SLOPES, AND POINT TABLE INFORMATION

DESIGN

INTERIM REVIEW

DOCUMENT INCOMPLETE. NOT INTENDED FOR PERMIT, BIDDING OR CONSTRUCTION.

ENGINEER: JOHN A. TYLER

P.E. SERIAL NO: 105193

DATE: 8/15/2018

REVIEW AND APPROVAL

INTERIM REVIEW

DOCUMENT INCOMPLETE. NOT INTENDED FOR PERMIT, BIDDING OR CONSTRUCTION.


ENGINEER: JAMES A. LUTZ

P.E. SERIAL NO: 84722

DATE: 8/15/2018

SCALE: PLAN 1" = 20'

POINT	NORTHING	EASTING	ELEV	DESC
16401	13695520.44	2152184.55	593.80	PROP
16402	13695515.56	2152185.68	593.73	PROP
16403	13695435.14	2151897.87	598.46	PROP
16404	13695430.35	2151899.30	598.39	PROP
16405	13695420.54	2151866.15	--	ME



US 87
RIGSBY AVE WB

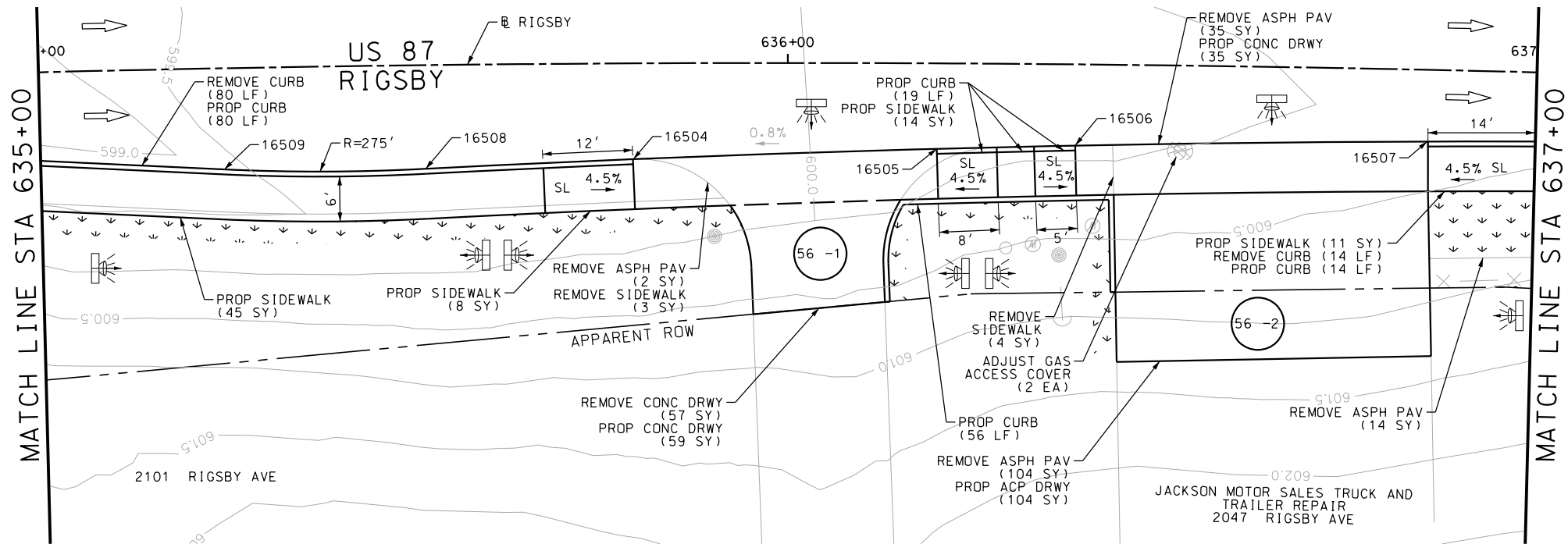
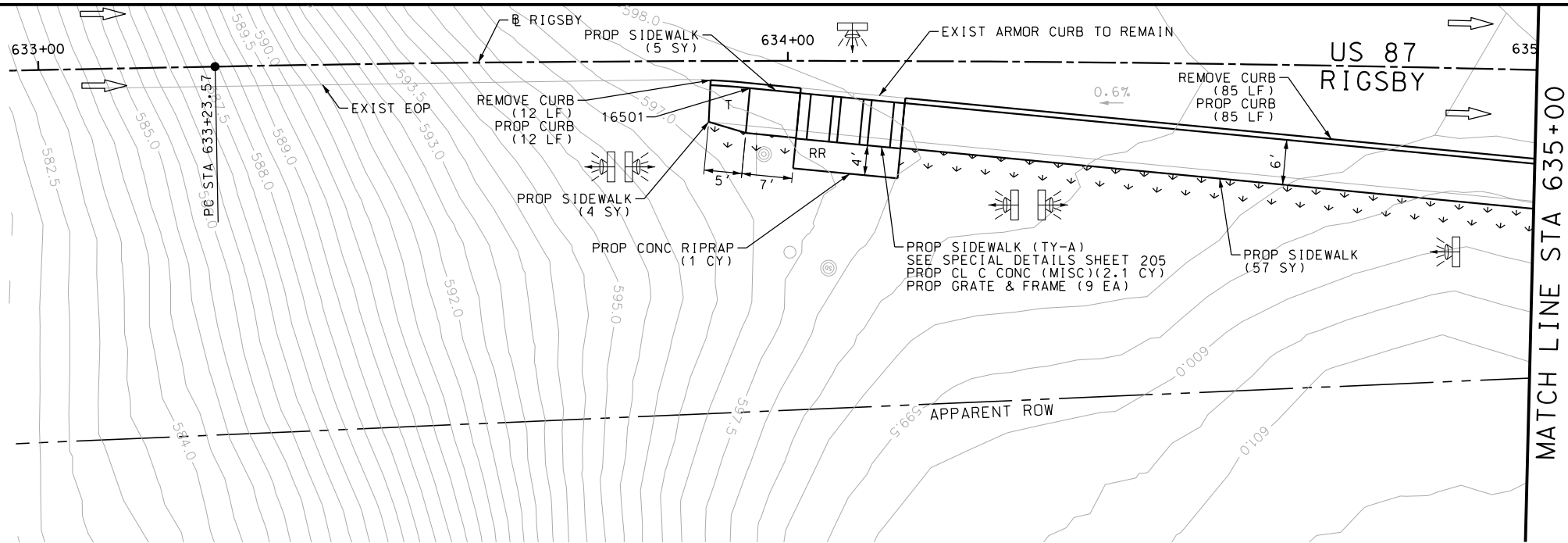
SIDEWALK
CONSTRUCTION PLAN

STA 623+00 TO STA 627+00

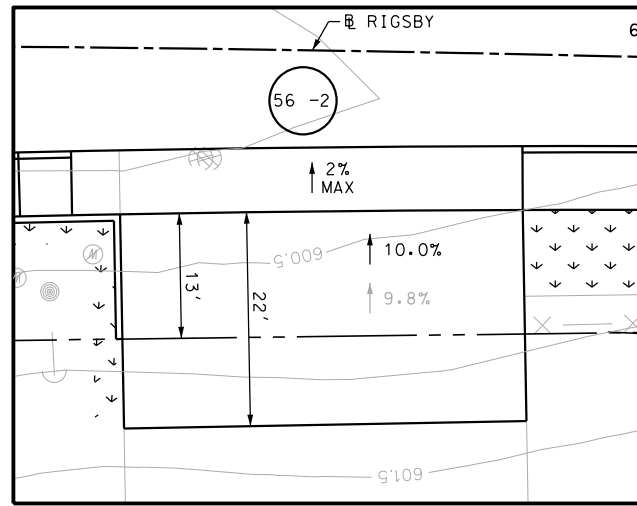
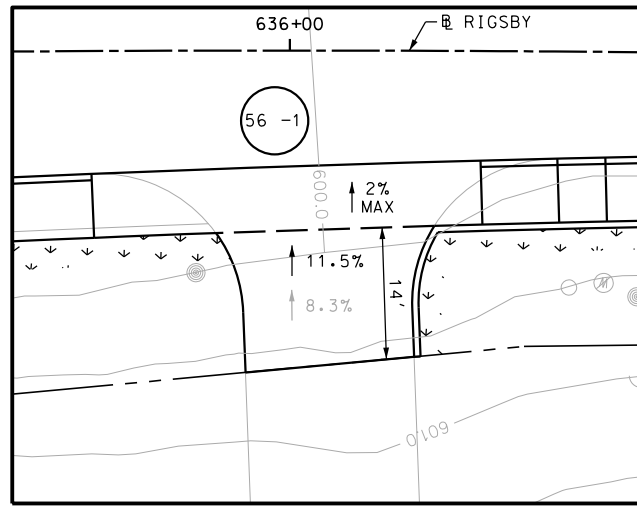
SHEET 13 OF 23						
DGN:	FED. RD. DIV. NO.	STATE	FEDERAL AID PROJECT NO.			HIGHWAY NO.
CHK DGN:	6	TEXAS				VARIES
DWG:	DIST.	COUNTY	CONT. NO.	SECT. NO.	JOB NO.	SHEET NO.
CHK DWG:	SAT	BEXAR	0915	12	576	55

Plotted on: 8/15/2018

Design File name: P:\11135\07\design\Civil\Roadway\Rigsby\1113507*Rigsby*68.dgn



POINT	NORTHING	EASTING	ELEV	DESC
16501	13695211.56	2151174.18	--	ME
16504	13695175.76	2150993.55	--	ME
16505	13695165.67	2150954.27	--	ME
16506	13695161.26	2150936.30	--	ME
16507	13695150.59	2150890.47	--	ME
16508	13695182.97	2151020.27	--	ME
16509	13695188.84	2151046.51	--	ME



ITEM	DESCRIPTION	UNIT	QTY
0104-6017	REMOVING CONC (DRIVEWAYS)	SY	57
0104-6029	REMOVING CONC (CURB OR CURB & GUTTER)	LF	191
0104-6036	REMOVING CONC (SIDEWALK OR RAMP)	SY	7
0105-6037	REMOVING STAB BASE AND ASPH PAV (0"-16")	SY	155
0162-6002	BLOCK SODDING	SY	100
0168-6001	VEGETATIVE WATERING	MG	1.56
0420-6074	CL C CONC (MISC)	CY	2.1
0432-6003	RIPRAP (CONC) (6 IN)	CY	1
0471-6003	GRATE & FRAME	EA	9
0529-6002	CONC CURB (TY I)	LF	266
0530-6004	DRIVEWAYS (CONC)	SY	94
0530-6005	DRIVEWAYS (ACP)	SY	104
0531-6001	CONC SIDEWALKS (4")	SY	144
7027-6001	ADJUST GAS FACILITY ACCESS COVER	EA	2

NOTES:

- * FOR CONTRACTOR INFORMATION ONLY
- 1. THE EXISTENCE AND LOCATION OF ALL UTILITIES AND DRAINAGE STRUCTURES INDICATED IN THE PLANS ARE TAKEN FROM THE BEST RECORDS AVAILABLE AND ARE NOT GUARANTEED TO BE ACCURATE. CONTRACTOR SHALL COORDINATE WITH ALL UTILITY COMPANIES TO FIELD VERIFY UTILITIES PRIOR TO BEGINNING CONSTRUCTION.
- 2. REFER TO GUIDE SHEET 42 FOR A LEGEND OF SYMBOLS, SLOPES, AND POINT TABLE INFORMATION

DESIGN

INTERIM REVIEW

DOCUMENT INCOMPLETE. NOT INTENDED FOR PERMIT, BIDDING OR CONSTRUCTION.
ENGINEER: JOHN A. TYLER
P.E. SERIAL NO: 105193
DATE: 8/15/2018

REVIEW AND APPROVAL

INTERIM REVIEW

DOCUMENT INCOMPLETE. NOT INTENDED FOR PERMIT, BIDDING OR CONSTRUCTION.
ENGINEER: JAMES A. LUTZ
P.E. SERIAL NO: 84722
DATE: 8/15/2018

SCALE: PLAN 1" = 20'

REV. NO.	DATE	DESCRIPTION	BY

PAPE-DAWSON
ENGINEERS

SAN ANTONIO | AUSTIN | HOUSTON | FORT WORTH | DALLAS
2000 NW LOOP 410 | SAN ANTONIO, TX 78213 | 210.375.9000
TBPE FIRM REGISTRATION #470 | TBPLS FIRM REGISTRATION #10028800

Texas Department of Transportation
© 2018

US 87
RIGSBY AVE WB

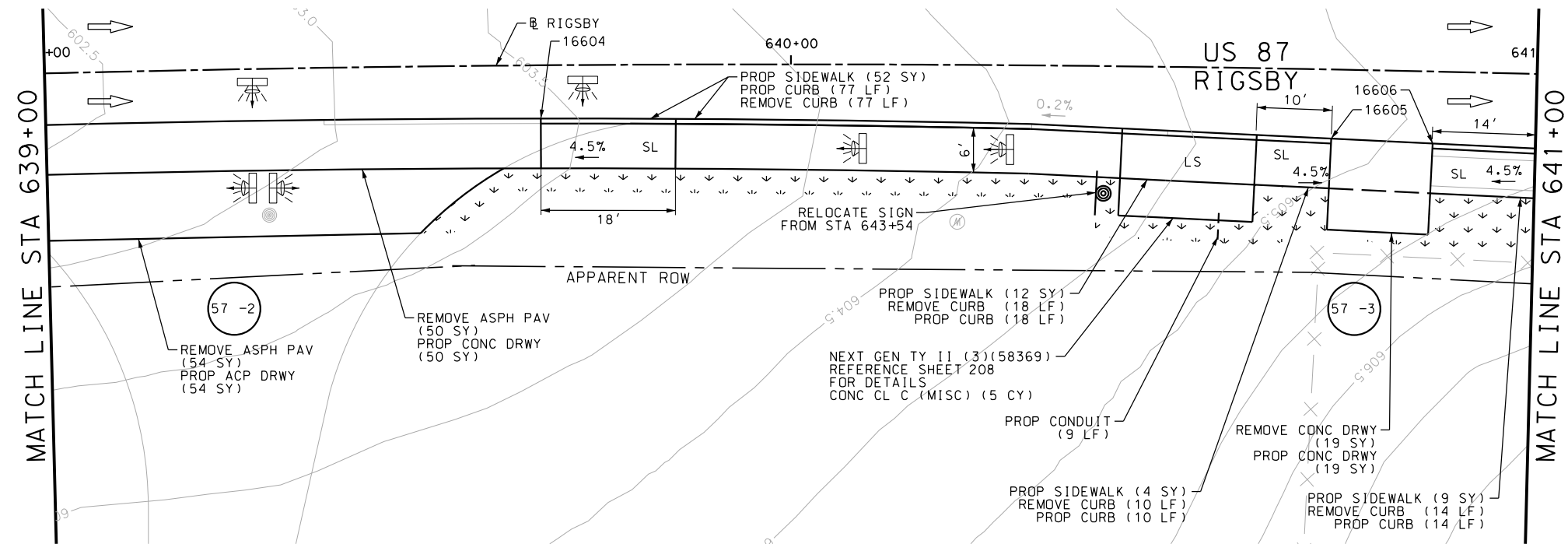
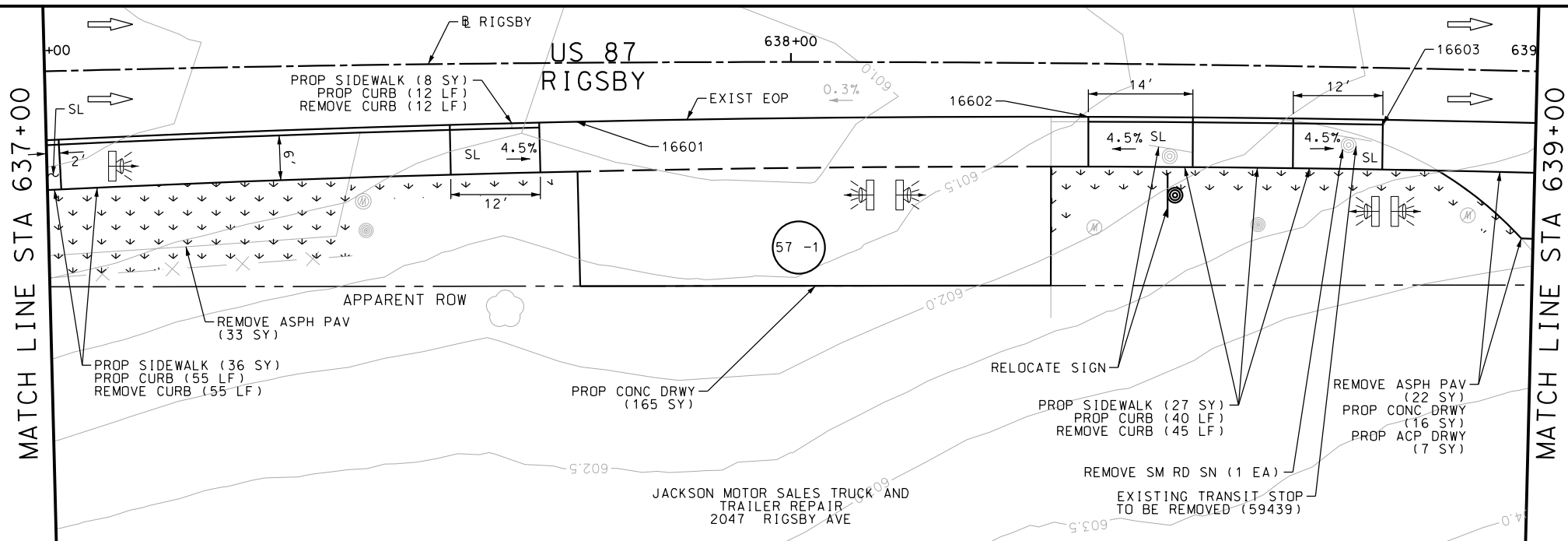
SIDEWALK
CONSTRUCTION PLAN
STA 633+00 TO STA 637+00

SHEET 14 OF 23

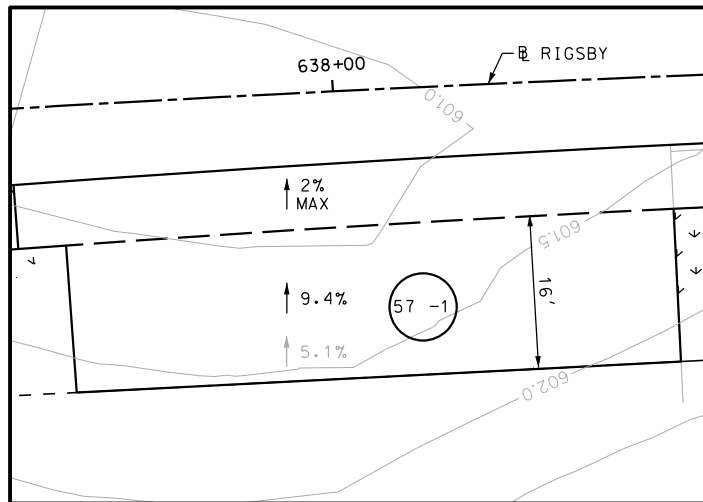
DGN#	FED. RD. DIV. NO.	STATE	FEDERAL AID PROJECT NO.			HIGHWAY NO.
CHK DGN#	6	TEXAS				VARIES
DWG#	DIST.	COUNTY	CONT. NO.	SECT. NO.	JOB NO.	SHEET NO.
CHK DWG#	SAT	BEXAR	0915	12	576	56

Plotted on: 8/15/2018

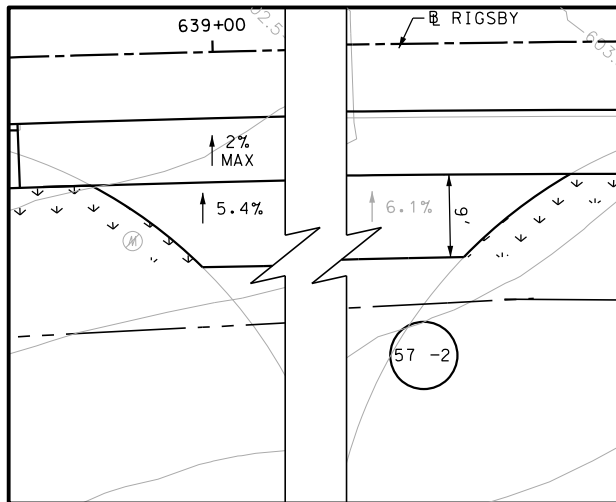
Design File name: P:\11135\07\design\Civil\Roadway\Rigsby\1113507*Rigsby*69.dgn



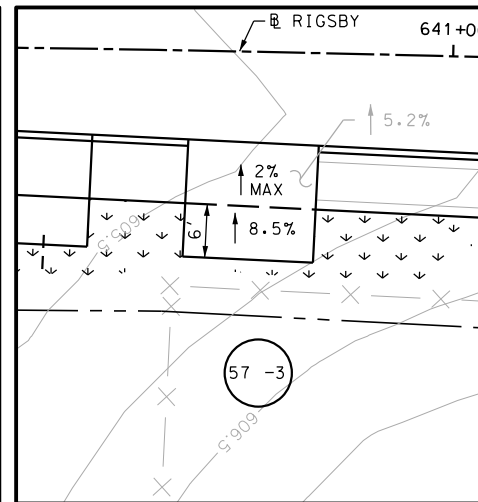
POINT	NORTHING	EASTING	ELEV	DESC
16601	13695134.18	2150811.74	--	ME
16602	13695121.19	2150739.33	--	ME
16603	13695115.02	2150700.35	--	ME
16604	13695103.42	2150614.29	--	ME
16605	13695093.69	2150508.82	--	ME
16606	13695092.76	2150495.25	--	ME



DRWY PLAN STA 637+96



DRWY PLAN STA 639+24



DRWY PLAN STA 639+24

- NOTES:
- * FOR CONTRACTOR INFORMATION ONLY
 - 1. THE EXISTENCE AND LOCATION OF ALL UTILITIES AND DRAINAGE STRUCTURES INDICATED IN THE PLANS ARE TAKEN FROM THE BEST RECORDS AVAILABLE AND ARE NOT GUARANTEED TO BE ACCURATE. CONTRACTOR SHALL COORDINATE WITH ALL UTILITY COMPANIES TO FIELD VERIFY UTILITIES PRIOR TO BEGINNING CONSTRUCTION.
 - 2. REFER TO GUIDE SHEET 42 FOR A LEGEND OF SYMBOLS, SLOPES, AND POINT TABLE INFORMATION

DESIGN

INTERIM REVIEW

DOCUMENT INCOMPLETE. NOT INTENDED FOR PERMIT, BIDDING OR CONSTRUCTION.

ENGINEER: JOHN A. TYLER

P.E. SERIAL NO: 105193

DATE: 8/15/2018

REVIEW AND APPROVAL

INTERIM REVIEW

DOCUMENT INCOMPLETE. NOT INTENDED FOR PERMIT, BIDDING OR CONSTRUCTION.

ENGINEER: JAMES A. LUTZ

P.E. SERIAL NO: 84722

DATE: 8/15/2018

SCALE: PLAN 1" = 20'

REV. NO.	DATE	DESCRIPTION	BY

PAPE-DAWSON
ENGINEERS

SAN ANTONIO | AUSTIN | HOUSTON | FORT WORTH | DALLAS
2000 NW LOOP 410 | SAN ANTONIO, TX 78213 | 210.375.9000
TBPE FIRM REGISTRATION #470 | TBPLS FIRM REGISTRATION #10028800

Texas Department of Transportation
© 2018

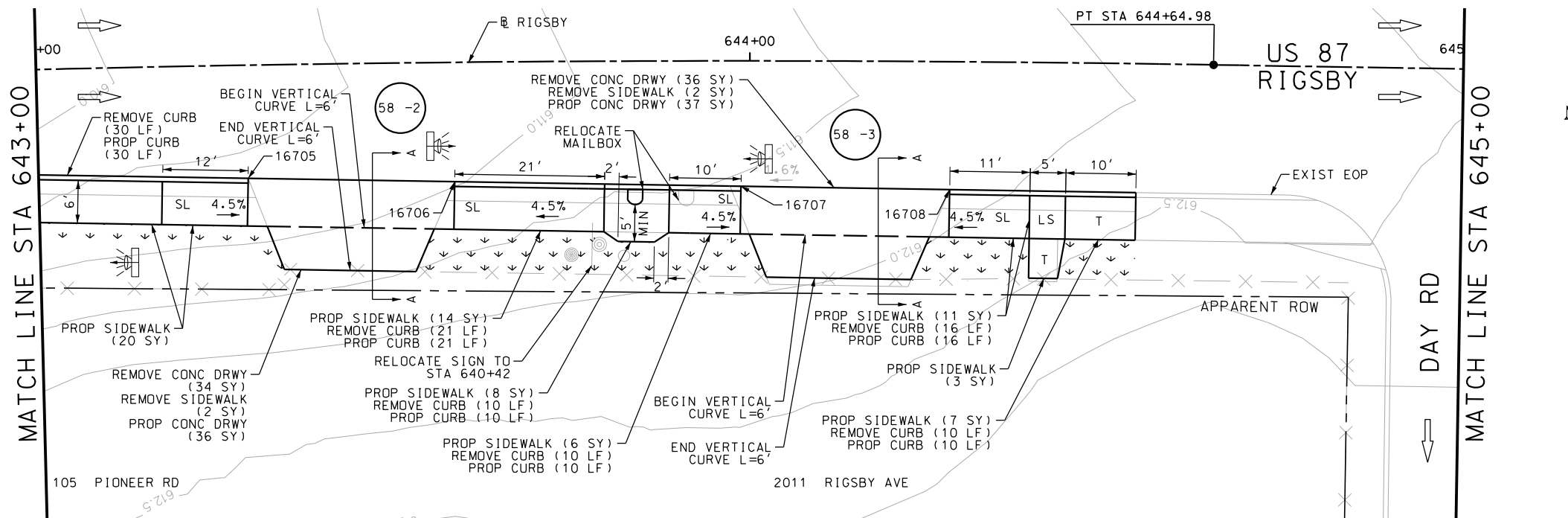
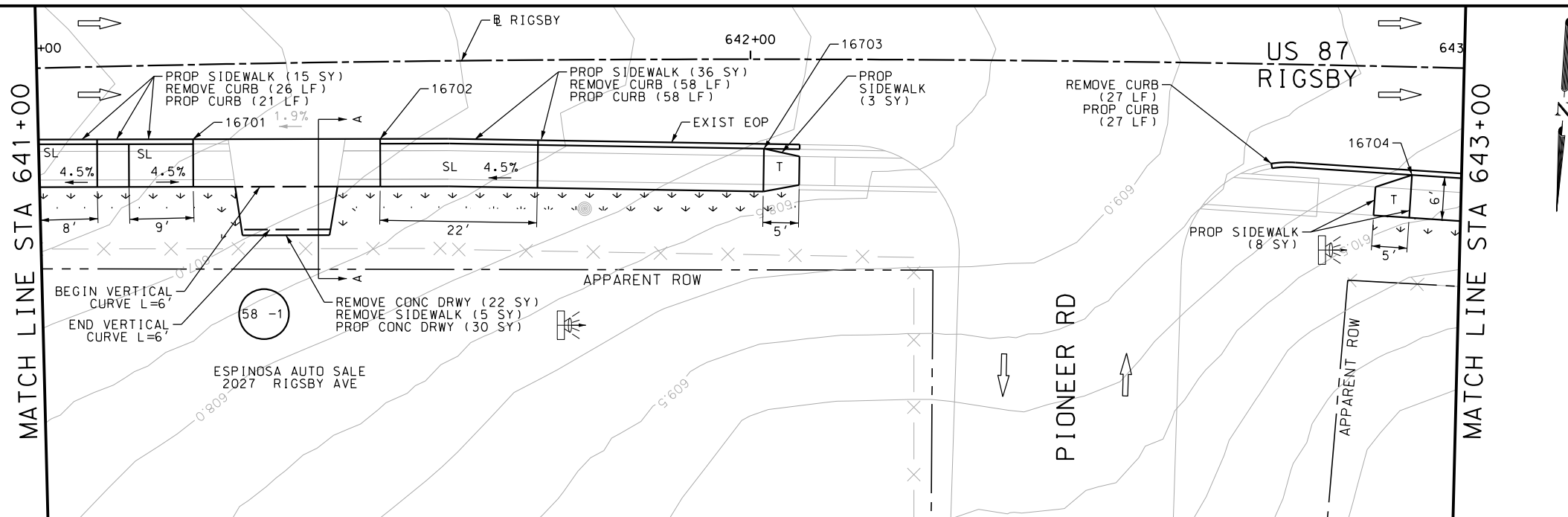
US 87
RIGSBY AVE WB
SIDEWALK
CONSTRUCTION PLAN
STA 637+00 TO STA 641+00

SHEET 15 OF 23

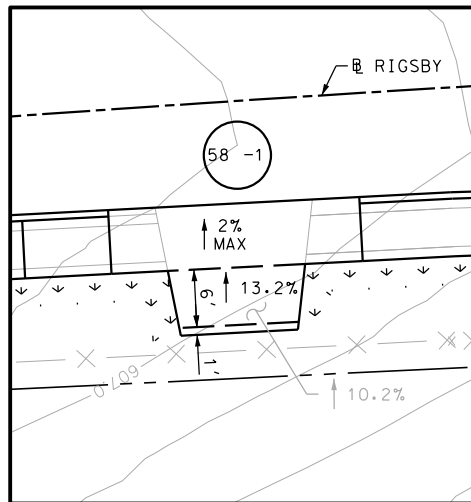
OGN:	FED. RD. DIV. NO.	STATE	FEDERAL AID PROJECT NO.			HIGHWAY NO.
CHK OGN:	6	TEXAS				VARIES
DWG:	DIST.	COUNTY	CONT. NO.	SECT. NO.	JOB NO.	SHEET NO.
CHK DWG:	SAT	BEXAR	0915	12	576	57

Plotted on: 8/15/2018

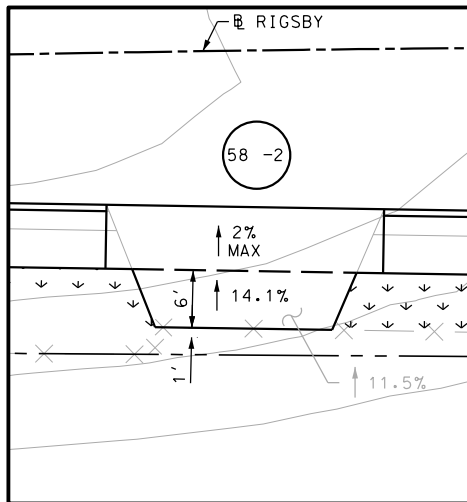
Design File name: P:\11135\07\design\Civil\Roadway\Rigsby\1113507*Rigsby*70.dgn



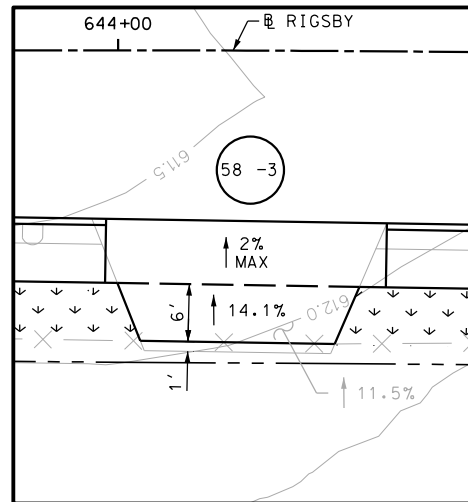
POINT	NORTHING	EASTING	ELEV	DESC
16701	13695090.34	2150459.88	--	ME
16702	13695088.54	2150433.74	--	ME
16703	13695086.33	2150380.00	--	ME
16704	13695083.94	2150289.19	--	ME
16705	13695083.24	2150252.92	--	ME
16706	13695083.21	2150223.98	--	ME
16707	13695083.18	2150183.88	--	ME
16708	13695083.15	2150154.63	--	ME



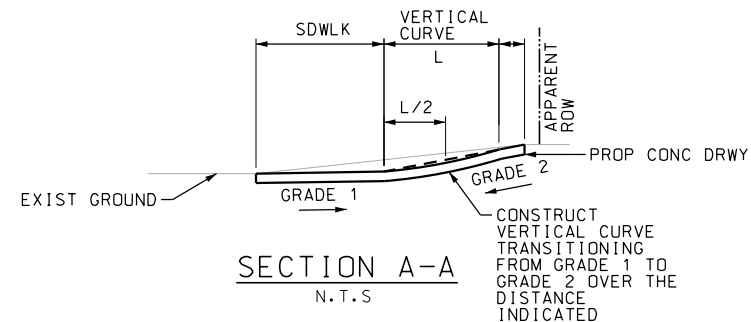
DRWY PLAN STA 641+35



DRWY PLAN STA 643+44



DRWY PLAN STA 644+13



SECTION A-A
N.T.S

- NOTES:
- * FOR CONTRACTOR INFORMATION ONLY
 - 1. THE EXISTENCE AND LOCATION OF ALL UTILITIES AND DRAINAGE STRUCTURES INDICATED IN THE PLANS ARE TAKEN FROM THE BEST RECORDS AVAILABLE AND ARE NOT GUARANTEED TO BE ACCURATE. CONTRACTOR SHALL COORDINATE WITH ALL UTILITY COMPANIES TO FIELD VERIFY UTILITIES PRIOR TO BEGINNING CONSTRUCTION.
 - 2. REFER TO GUIDE SHEET 42 FOR A LEGEND OF SYMBOLS, SLOPES, AND POINT TABLE INFORMATION

DESIGN

INTERIM REVIEW

DOCUMENT INCOMPLETE. NOT INTENDED FOR PERMIT, BIDDING OR CONSTRUCTION.

ENGINEER: JOHN A. TYLER

P.E. SERIAL NO: 105193

DATE: 8/15/2018

REVIEW AND APPROVAL

INTERIM REVIEW

DOCUMENT INCOMPLETE. NOT INTENDED FOR PERMIT, BIDDING OR CONSTRUCTION.

ENGINEER: JAMES A. LUTZ

P.E. SERIAL NO: 84722

DATE: 8/15/2018

SCALE: PLAN 1" = 20'

REV. NO.	DATE	DESCRIPTION	BY

PAPE-DAWSON ENGINEERS

SAN ANTONIO | AUSTIN | HOUSTON | FORT WORTH | DALLAS

2000 NW LOOP 410 | SAN ANTONIO, TX 78213 | 210.375.9000

TBPE FIRM REGISTRATION #470 | TBPLS FIRM REGISTRATION #10028800



US 87
RIGSBY AVE WB

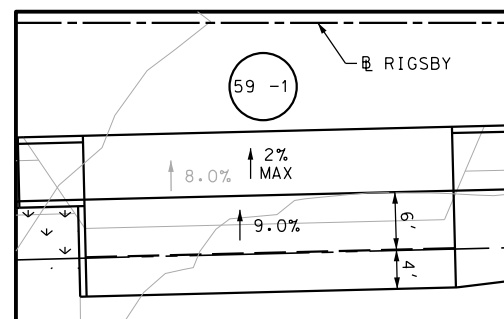
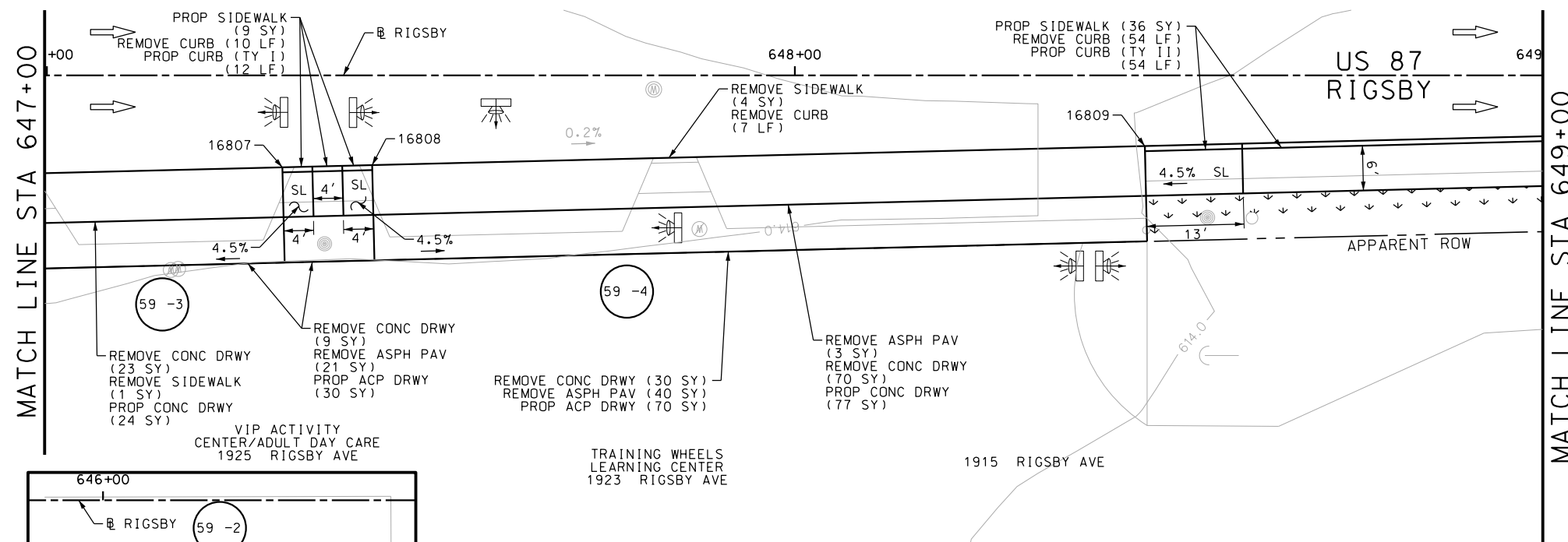
SIDEWALK
CONSTRUCTION PLAN

STA 641+00 TO STA 645+00

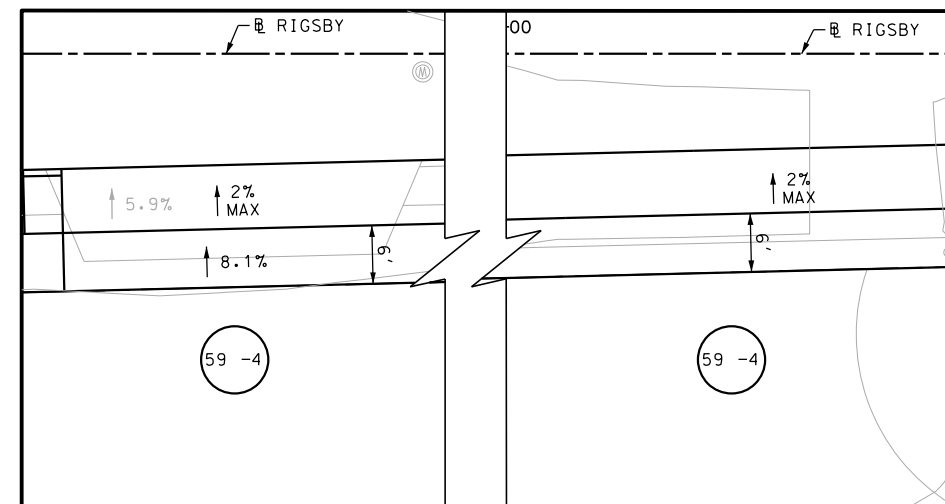
SHEET 16 OF

DGN#	FED. RD. DIV. NO.	STATE	FEDERAL AID PROJECT NO.			HIGHWAY NO.
CHK DGN#	6	TEXAS				VAR
DWG#	DIST.	COUNTY	CONT. NO.	SECT. NO.	JOB NO.	SHEET NO.
CHK C	SAT	BEXAR	0915	12	576	58

Design Filename: P:\111\35\07\design\Civi\Roadway\Rigsby\1113507*Rigsby*71.dgn



Hand-drawn plan view of a road layout. The road is divided into a top section and a bottom section by a horizontal line. The top section is labeled "RIGSBY" with an arrow pointing to a dashed line and "647+00" with a vertical tick mark. The bottom section contains a road with a centerline and a dashed line. A vertical line crosses the road. A circle with "59 -3" is located near the intersection. A dashed line with a circle at its end is labeled "2% MAX" and "6.5%". A solid line with a circle at its end is labeled "8.3%".



- DESIGN
- INTERIM REVIEW
- DOCUMENT INCOMPLETE. NOT INTENDED FOR
PERMIT, BIDDING OR CONSTRUCTION.
- ENGINEER: JOHN A. TYLER
- P.E. SERIAL NO: 105193
- DATE: 8/15/2018

INTERIM REVIEW

DOCUMENT INCOMPLETE. NOT INTENDED FOR
PERMIT, BIDDING OR CONSTRUCTION.

ENGINEER: JAMES A. LUTZ

P.E. SERIAL NO: 84722

DATE: 8/15/2018

**PAPE-DAWSON
ENGINEERS**

SAN ANTONIO | AUSTIN | HOUSTON | FORT WORTH | DALLAS
2000 NW LOOP 410 | SAN ANTONIO, TX 78213 | 210.375.9000
TBPB FIRM REGISTRATION #470 | TBPFS FIRM REGISTRATION #10028800

US 87
RIGSBY AVE WB
SIDEWALK
CONSTRUCTION PLAN
STA 645+00 TO STA 649+00

SHEET 17 OF 23

OGN _i	FED. RD. DIV. NO.	STATE	FEDERAL AID PROJECT NO.			HIGHWAY
CHK OGN _i	6	TEXAS				VARIES
DWG _i	DIST.	COUNTY	CONT. NO.	SECT. NO.	JOB NO.	SHEET NO.
CHK DWG _i	SAT	BEXAR	0915	12	576	59

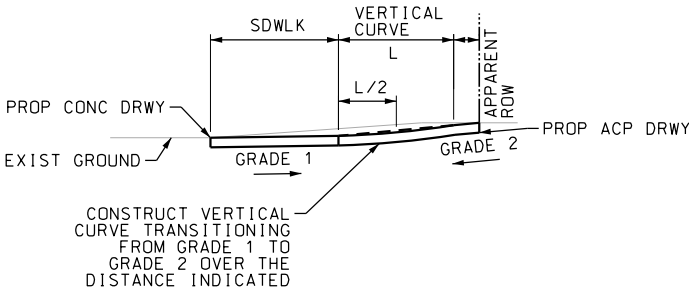
Plotted on: 8/15/2018

Design File name: P:\111\35\07\design\Civil\Roadway\Rigsby\1113507*Rigsby*71a.dgn

SEE SHEET 59

POINT	NORTHING	EASTING	ELEV	DESC
16801	13695082.30	2150052.72	--	ME
16802	13695082.13	2150045.94	--	ME
16803	13695081.17	2150007.47	--	ME
16804	13695080.66	2149987.25	--	ME
16805	13695079.66	2149947.31	--	ME
16806	13695078.79	2149912.42	--	ME
16807	13695077.27	2149851.46	--	ME
16808	13695076.97	2149839.46	--	ME
16809	13695074.39	2149736.15	--	ME

SEE SHEET 59



SECTION A-A
N.T.S

DESIGN

INTERIM REVIEW

DOCUMENT INCOMPLETE. NOT INTENDED FOR PERMIT, BIDDING OR CONSTRUCTION.

ENGINEER: JOHN A. TYLER

P.E. SERIAL NO: 105193

DATE: 8/15/2018

REVIEW AND APPROVAL

INTERIM REVIEW


DOCUMENT INCOMPLETE. NOT INTENDED FOR PERMIT, BIDDING OR CONSTRUCTION.

ENGINEER: JAMES A. LUTZ


P.E. SERIAL NO: 84722

DATE: 8/15/2018

REV. NO.	DATE	DESCRIPTION	BY

**PAPE-DAWSON
ENGINEERS**

SAN ANTONIO | AUSTIN | HOUSTON | FORT WORTH | DALLAS
2000 NW LOOP 410 | SAN ANTONIO, TX 78213 | 210.375.9000
TBPE FIRM REGISTRATION #470 | TBPLS FIRM REGISTRATION #10028800



Texas Department of Transportation
© 2018

US 87
RIGSBY AVE WB

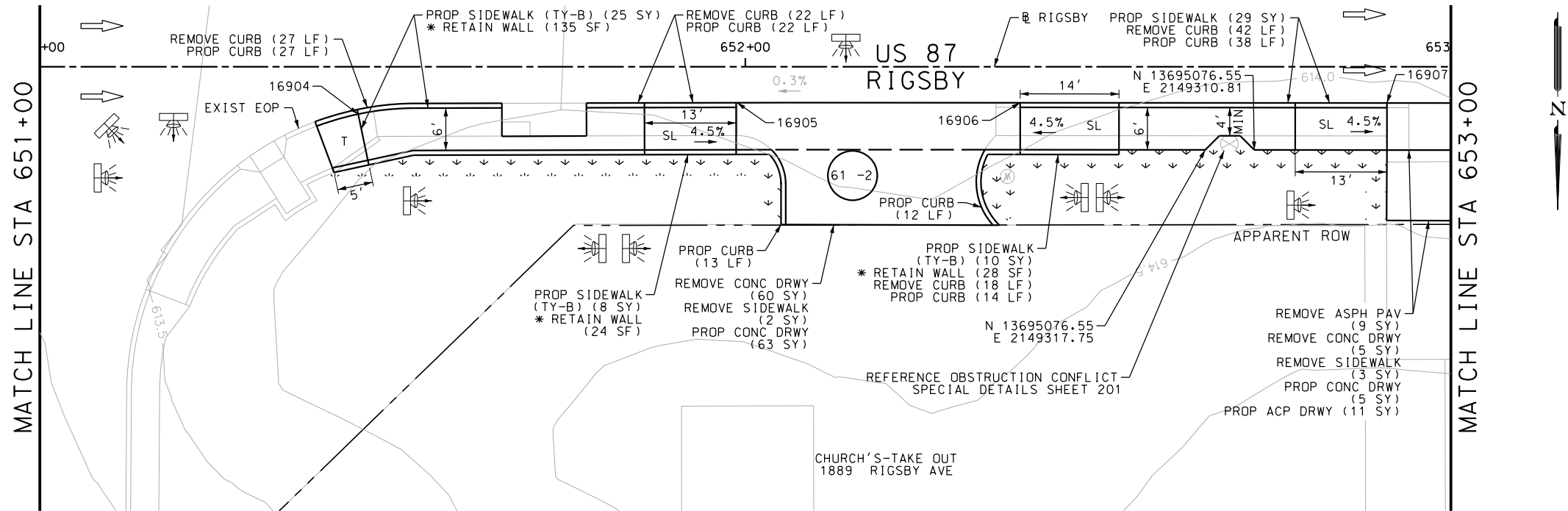
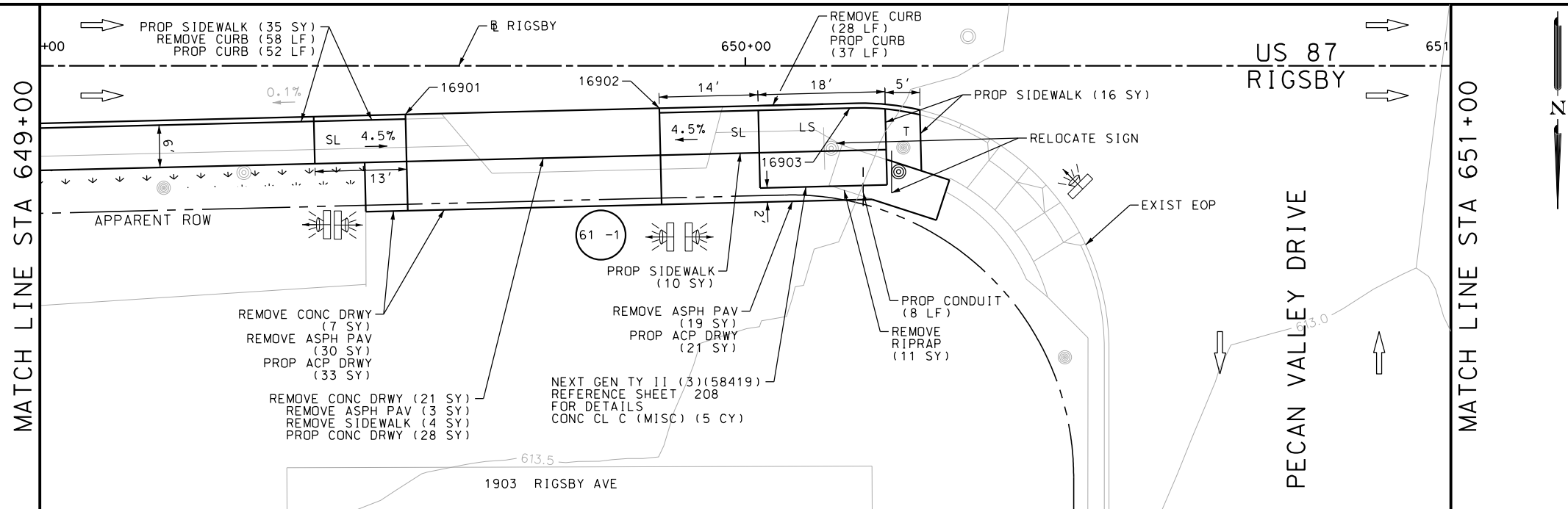
SIDEWALK
CONSTRUCTION PLAN
STA 645+00 TO STA 649+00
POINT TABLES

SHEET 18 OF 23

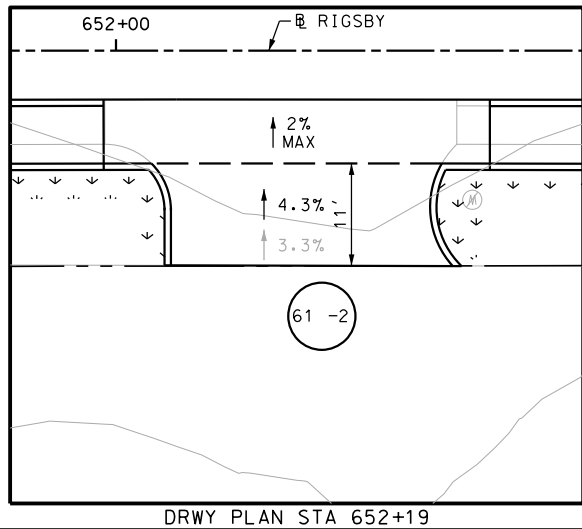
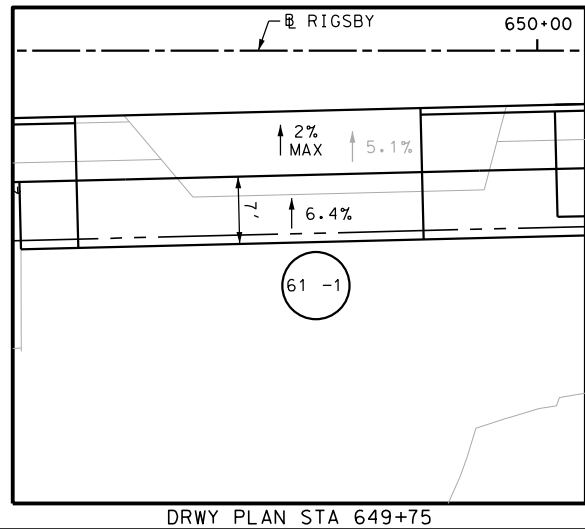
DGN:	FED. RD. DIV. NO.	STATE	FEDERAL AID PROJECT NO.			HIGHWAY NO.
CHK DGN:	6	TEXAS				VARIES
DWG:	DIST.	COUNTY	CONT. NO.	SECT. NO.	JOB NO.	SHEET NO.
CHK DWG:	SAT	BEXAR	0915	12	576	60

Plotted on: 8/15/2018

Design File name: P:\11135\07\design\Civil\Roadway\Rigsby\1113507*Rigsby*72.dgn



POINT	NORTHING	EASTING	ELEV	DESC
16901	13695071.76	2149631.11	--	ME
16902	13695070.86	2149595.12	--	ME
16903	13695070.86	2149568.11	--	ME
16904	13695071.53	2149437.81	--	ME
16905	13695069.89	2149384.24	--	ME
16906	13695069.88	2149343.98	--	ME
16907	13695069.89	2149292.00	--	ME



- NOTES:
- * FOR CONTRACTOR INFORMATION ONLY
 - 1. THE EXISTENCE AND LOCATION OF ALL UTILITIES AND DRAINAGE STRUCTURES INDICATED IN THE PLANS ARE TAKEN FROM THE BEST RECORDS AVAILABLE AND ARE NOT GUARANTEED TO BE ACCURATE. CONTRACTOR SHALL COORDINATE WITH ALL UTILITY COMPANIES TO FIELD VERIFY UTILITIES PRIOR TO BEGINNING CONSTRUCTION.
 - 2. REFER TO GUIDE SHEET 42 FOR A LEGEND OF SYMBOLS, SLOPES, AND POINT TABLE INFORMATION

DESIGN	
INTERIM REVIEW	
DOCUMENT INCOMPLETE. NOT INTENDED FOR PERMIT, BIDDING OR CONSTRUCTION.	
ENGINEER: JOHN A. TYLER	
P.E. SERIAL NO: 105193	
DATE: 8/15/2018	

REVIEW AND APPROVAL	
INTERIM REVIEW	
DOCUMENT INCOMPLETE. NOT INTENDED FOR PERMIT, BIDDING OR CONSTRUCTION.	
ENGINEER: JAMES A. LUTZ	
P.E. SERIAL NO: 84722	
DATE: 8/15/2018	

SCALE: PLAN 1" = 20'

REV. NO.	DATE	DESCRIPTION	BY

PAPE-DAWSON ENGINEERS

SAN ANTONIO | AUSTIN | HOUSTON | FORT WORTH | DALLAS
2000 NW LOOP 410 | SAN ANTONIO, TX 78213 | 210.375.9000
TBPE FIRM REGISTRATION #470 | TBPLS FIRM REGISTRATION #10028800

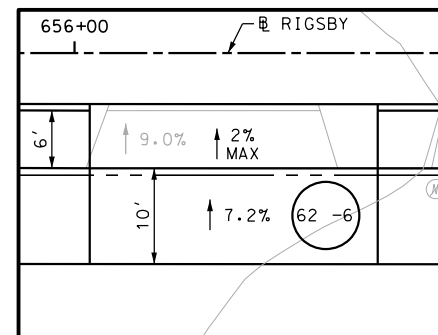
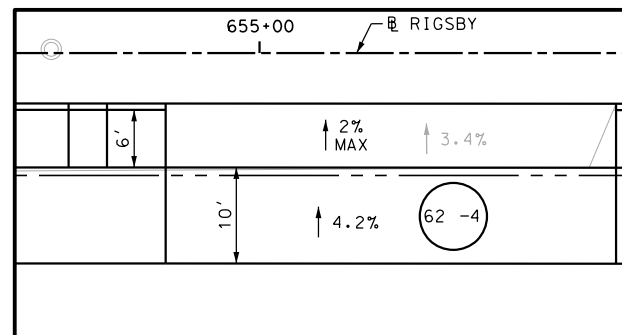
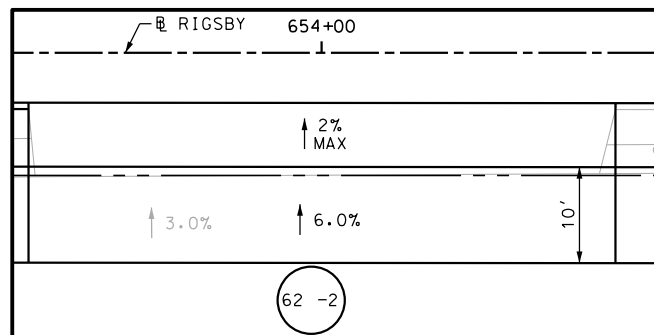
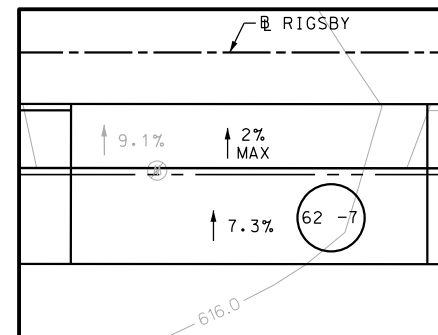
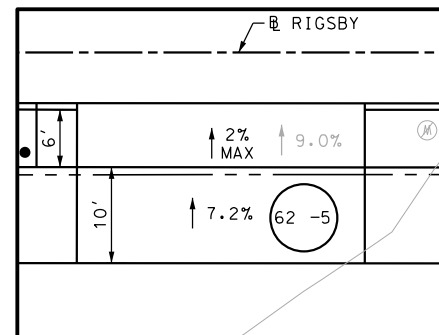
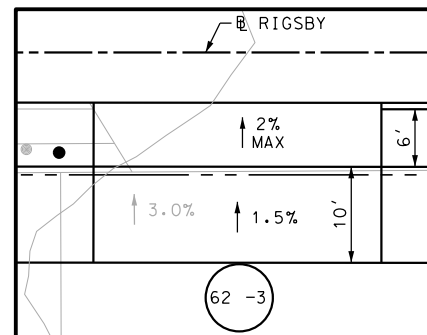
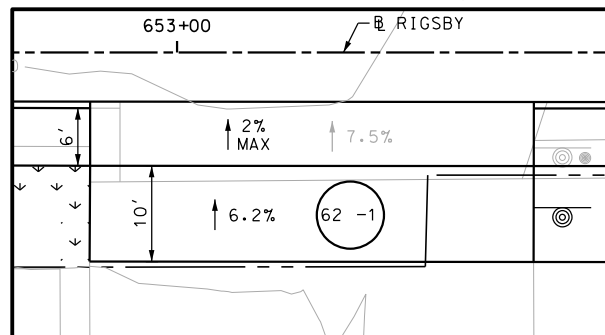
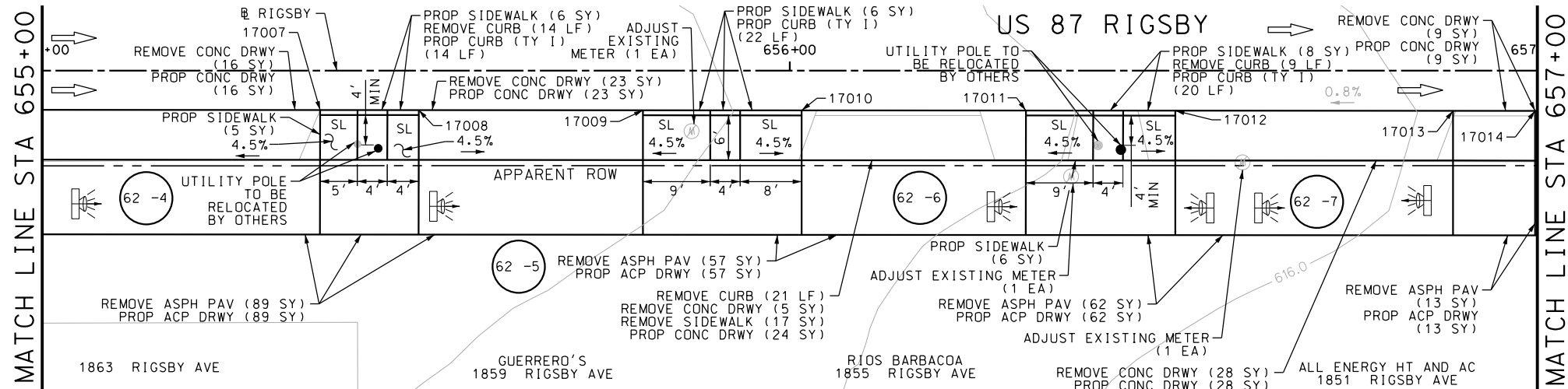
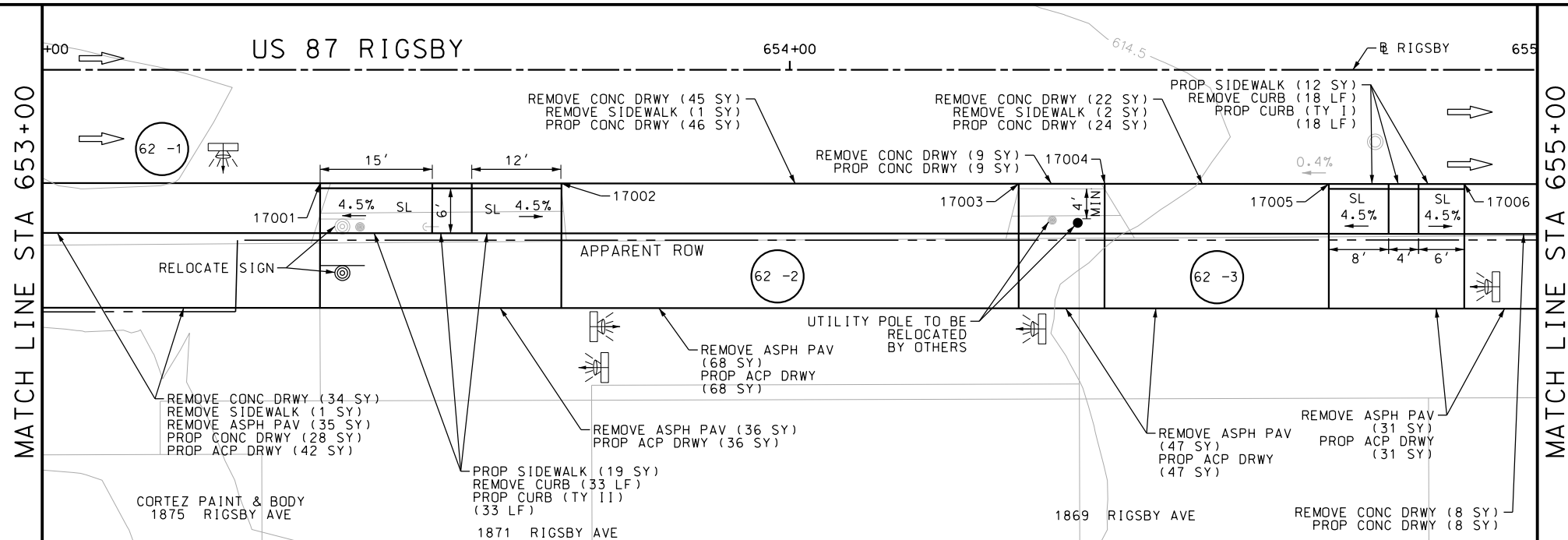
Texas Department of Transportation
© 2018

US 87
RIGSBY AVE WB
SIDEWALK
CONSTRUCTION PLAN
STA 649+00 TO STA 653+00

SHEET 19 OF 23					
CHK DGN	FED. RD. DIV. NO.	STATE	FEDERAL AID PROJECT NO.		HIGHWAY NO.
CHK DGN	6	TEXAS			VARIES
DWG	DIST.	COUNTY	CONT. NO.	SECT. NO.	JOB NO.
CHK DWG	SAT	BEXAR	0915	12	576
					61

Plotted on: 8/15/2018

Design File name: P:\11135\07\design\Civil\Roadway\Rigsby\1113507*Rigsby*73.dgn



SEE SHEET 64 FOR POINT TABLE

- NOTES:
- * FOR CONTRACTOR INFORMATION ONLY
 - 1. THE EXISTENCE AND LOCATION OF ALL UTILITIES AND DRAINAGE STRUCTURES INDICATED IN THE PLANS ARE TAKEN FROM THE BEST RECORDS AVAILABLE AND ARE NOT GUARANTEED TO BE ACCURATE. CONTRACTOR SHALL COORDINATE WITH ALL UTILITY COMPANIES TO FIELD VERIFY UTILITIES PRIOR TO BEGINNING CONSTRUCTION.
 - 2. REFER TO GUIDE SHEET 42 FOR A LEGEND OF SYMBOLS, SLOPES, AND POINT TABLE INFORMATION

DESIGN

INTERIM REVIEW

DOCUMENT INCOMPLETE. NOT INTENDED FOR PERMIT, BIDDING OR CONSTRUCTION.

ENGINEER: JOHN A. TYLER

P.E. SERIAL NO: 105193

DATE: 8/15/2018

REVIEW AND APPROVAL

INTERIM REVIEW

DOCUMENT INCOMPLETE. NOT INTENDED FOR PERMIT, BIDDING OR CONSTRUCTION.

ENGINEER: JAMES A. LUTZ

P.E. SERIAL NO: 84722

DATE: 8/15/2018

SCALE: PLAN 1" = 20'

REV. NO.	DATE	DESCRIPTION	BY

PAPE-DAWSON
ENGINEERS

SAN ANTONIO | AUSTIN | HOUSTON | FORT WORTH | DALLAS
2000 NW LOOP 410 | SAN ANTONIO, TX 78213 | 210.375.9000
TBPE FIRM REGISTRATION #470 | TBPLS FIRM REGISTRATION #10028800

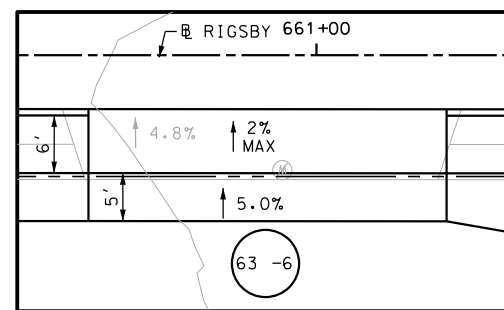
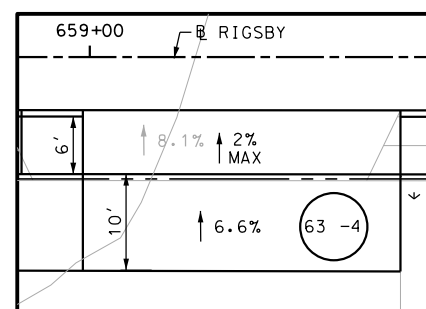
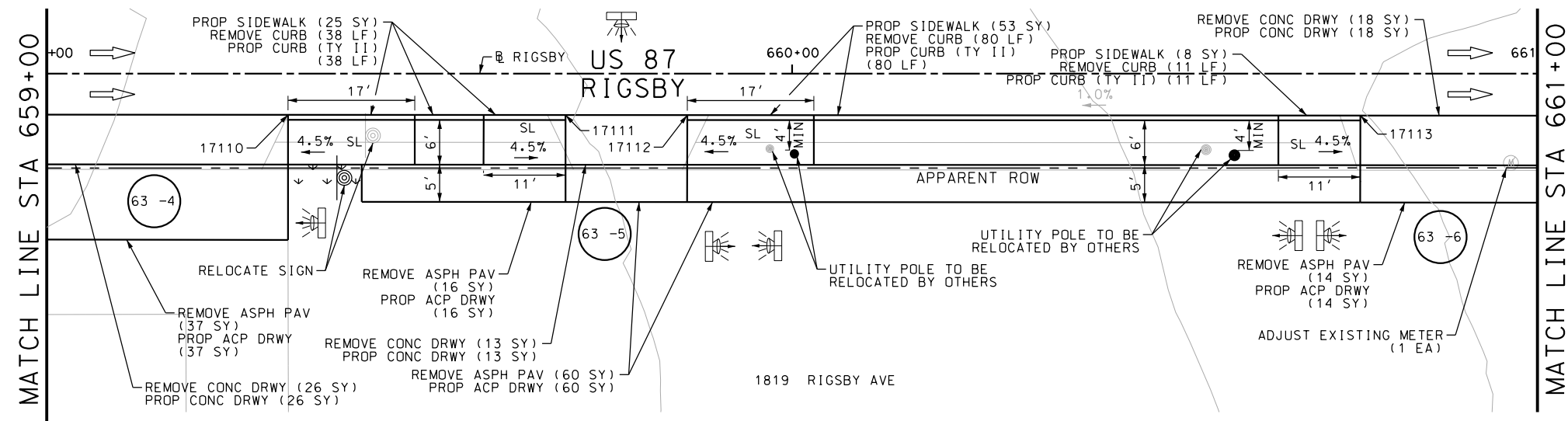
Texas Department of Transportation
© 2018

US 87
RIGSBY AVE WB
SIDEWALK
CONSTRUCTION PLAN
STA 653+00 TO STA 657+00

SHEET 20 OF 23

DGN:	FED. RD. DIV. NO.	STATE	FEDERAL AID PROJECT NO.			HIGHWAY NO.
CHK DGN:	6	TEXAS				VARIES
DWG:	DIST.	COUNTY	CONT. NO.	SECT. NO.	JOB NO.	SHEET NO.
CHK DWG:	SAT	BEXAR	0915	12	576	62

Design Filename: P:\11\35\07\design\Civi\Roadway\Rigsby\113507*Rigsby*74.dgn



NOTES:

- * FOR CONTRACTOR INFORMATION ONLY
- 1. THE EXISTENCE AND LOCATION OF ALL UTILITIES AND DRAINAGE STRUCTURES INDICATED IN THE PLANS ARE TAKEN FROM THE BEST RECORDS AVAILABLE AND ARE NOT GUARANTEED TO BE ACCURATE. CONTRACTOR SHALL COORDINATE WITH ALL UTILITY COMPANIES TO FIELD VERIFY UTILITIES PRIOR TO BEGINNING CONSTRUCTION.
- 2. REFER TO GUIDE SHEET 42 FOR A LEGEND OF SYMBOLS, SLOPES, AND POINT TABLE INFORMATION

DESIGN

INTERIM REVIEW

DOCUMENT INCOMPLETE. NOT INTENDED FOR
PERMIT, BIDDING OR CONSTRUCTION.

ENGINEER: JOHN A. TYLER

P.E. SERIAL NO: 105193

DATE: 8/15/2018

REVIEW AND APPROVAL

INTERIM REVIEW

DOCUMENT INCOMPLETE. NOT INTENDED FOR
PERMIT, BIDDING OR CONSTRUCTION.

ENGINEER: JAMES A. LUTZ

P.E. SERIAL NO: 84722

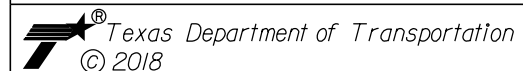
DATE: 8/15/2018

SCALE: PLAN 1" = 20'

REV. NO.	DATE	DESCRIPTION	BY



SAN ANTONIO | AUSTIN | HOUSTON | FORT WORTH | DALLAS
2000 NW LOOP 410 | SAN ANTONIO, TX 78213 | 210.375.9000
TBPE FIRM REGISTRATION #470 | TBPLS FIRM REGISTRATION #10028800



US 87
RIGSBY AVE WB
SIDEWALK
CONSTRUCTION PLAN
STA 657+00 TO STA 661+00

SHEET 21 OF 23

DCN ₁	FED. RD. DIV. NO.	STATE	FEDERAL AID PROJECT NO.			HIGHWAY NO.
CHK DCN ₂	6	TEXAS				VARIATION
DWG ₁	DIST.	COUNTY	CONT. NO.	SECT. NO.	JOB NO.	SHEET NO.
CHK DWG ₂	SAT	BEXAR	0915	12	576	63

Plotted on: 8/15/2018

SEE SHEET 62

POINT	NORTHING	EASTING	ELEV	DESC
17001	13695069.90	2149245.77	--	ME
17002	13695069.91	2149213.48	--	ME
17003	13695069.93	2149152.31	--	ME
17004	13695069.93	2149140.82	--	ME
17005	13695069.94	2149110.82	--	ME
17006	13695069.94	2149092.69	--	ME
17007	13695069.96	2149045.77	--	ME
17008	13695069.96	2149032.57	--	ME
17009	13695069.97	2149002.57	--	ME
17010	13695069.97	2148981.35	--	ME
17011	13695069.98	2148951.35	--	ME
17012	13695069.99	2148931.35	--	ME
17013	13695070.00	2148894.21	--	ME
17014	13695070.00	2148883.24	--	ME

SEE SHEET 63

POINT	NORTHING	EASTING	ELEV	DESC
17101	13695070.01	2148849.54	--	ME
17106	13695070.03	2148751.68	--	ME
17107	13695070.04	2148733.05	--	ME
17108	13695070.05	2148703.05	--	ME
17109	13695070.05	2148683.67	--	ME
17110	13695070.06	2148650.56	--	ME
17111	13695070.07	2148613.32	--	ME
17112	13695070.07	2148597.01	--	ME
17113	13695070.10	2148506.70	--	ME

DESIGN

INTERIM REVIEW

DOCUMENT INCOMPLETE. NOT INTENDED FOR PERMIT, BIDDING OR CONSTRUCTION.

ENGINEER: JOHN A. TYLER

P.E. SERIAL NO: 105193

DATE: 8/15/2018

REVIEW AND APPROVAL

INTERIM REVIEW


DOCUMENT INCOMPLETE. NOT INTENDED FOR PERMIT, BIDDING OR CONSTRUCTION.

ENGINEER: JAMES A. LUTZ


P.E. SERIAL NO: 84722

DATE: 8/15/2018

REV. NO.	DATE	DESCRIPTION	BY



SAN ANTONIO | AUSTIN | HOUSTON | FORT WORTH | DALLAS
2000 NW LOOP 410 | SAN ANTONIO, TX 78213 | 210.375.9000
TBPE FIRM REGISTRATION #470 | TBPLS FIRM REGISTRATION #10028800



© 2018

US 87
RIGSBY AVE WB

SIDEWALK
CONSTRUCTION PLAN
STA 653+00 TO STA 661+00
POINT TABLES

SHEET 22 OF 23

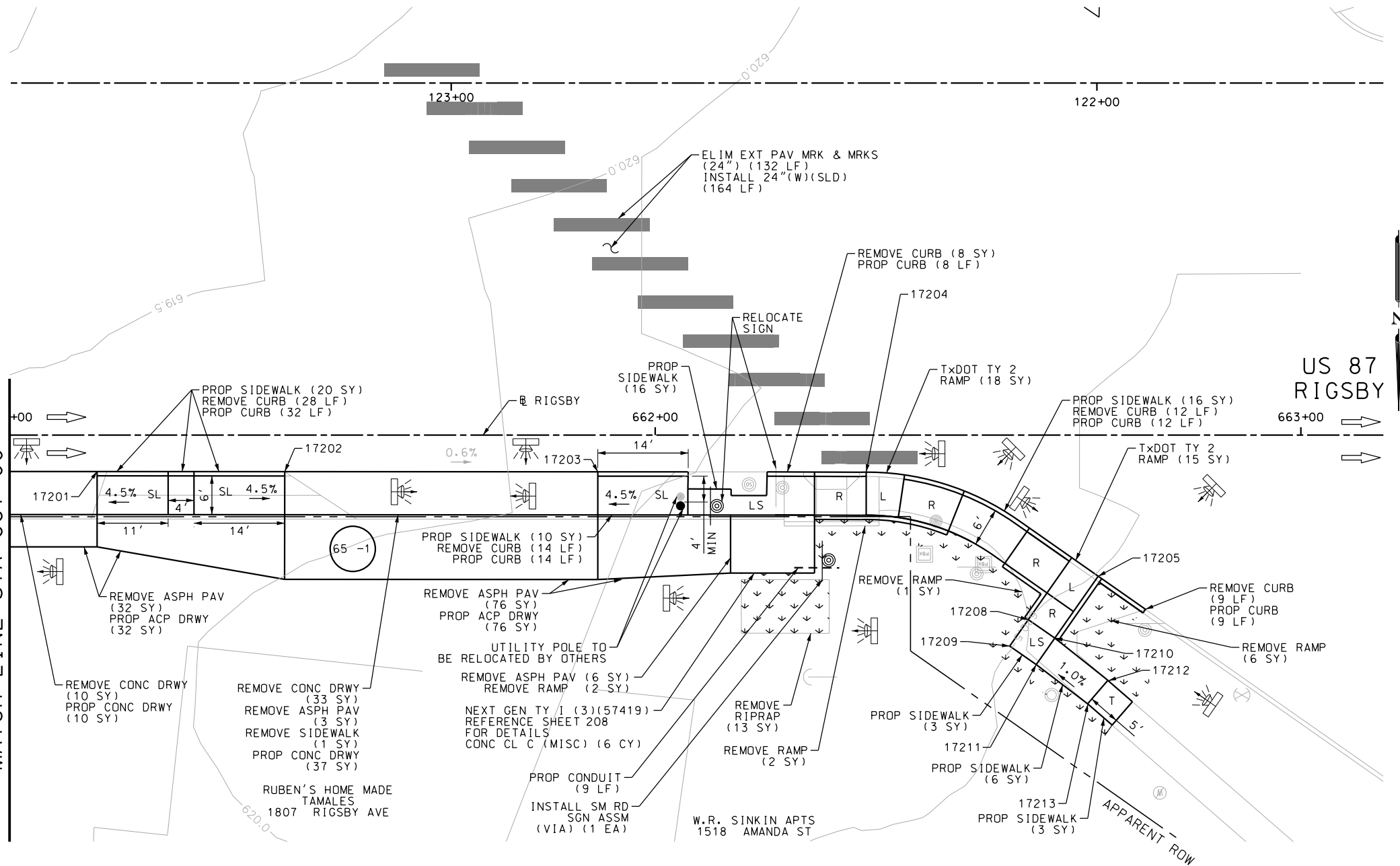
DGN:	FED. RD. DIV. NO.	STATE	FEDERAL AID PROJECT NO.			HIGHWAY NO.
CHK DGN:	6	TEXAS				VARIES
DWG:	DIST.	COUNTY	CONT. NO.	SECT. NO.	JOB NO.	SHEET NO.
CHK DWG:	SAT	BEXAR	0915	12	576	64

Design Filename: P:\111\35\07\design\Civil\Roadway\Rigsby\1113507\Rigsby*74a.dgn

Plotted on: 8/15/2018

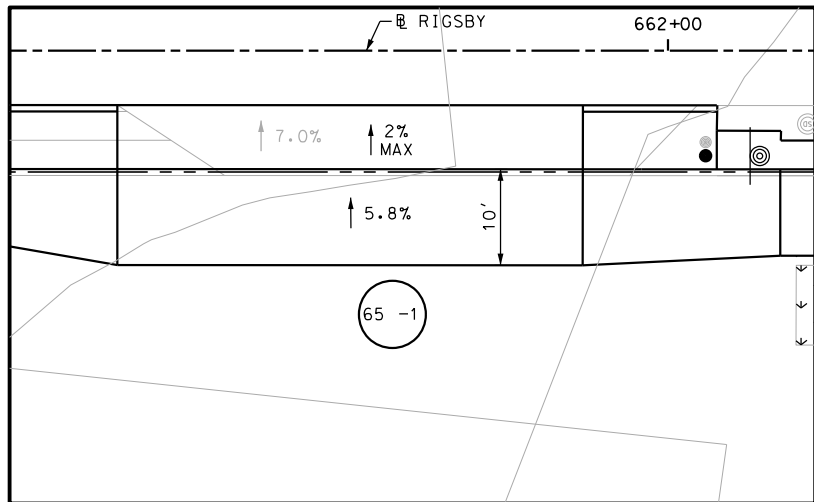
Design File name: P:\11135\07\design\Civil\Roadway\Rigsby\1113507*Rigsby*75.dgn

MATCH LINE STA 661+00



POINT	NORTHING	EASTING	ELEV	DESC
17201	13695070.11	2148469.37	--	ME
17202	13695070.11	2148440.32	--	ME
17203	13695070.13	2148391.82	--	ME
17204	13695070.16	2148350.25	--	ME
17205	13695086.26	2148314.32	--	ME
17208	13695093.00	2148325.15	620.64	PROP
17209	13695097.09	2148328.02	620.71	PROP
17210	13695095.84	2148321.04	620.71	PROP
17211	13695099.94	2148323.91	620.78	PROP
17212	13695102.38	2148312.82	620.81	PROP
17213	13695106.02	2148315.96	620.74	PROP

- NOTES:
- * FOR CONTRACTOR INFORMATION ONLY
 - 1. THE EXISTENCE AND LOCATION OF ALL UTILITIES AND DRAINAGE STRUCTURES INDICATED IN THE PLANS ARE TAKEN FROM THE BEST RECORDS AVAILABLE AND ARE NOT GUARANTEED TO BE ACCURATE. CONTRACTOR SHALL COORDINATE WITH ALL UTILITY COMPANIES TO FIELD VERIFY UTILITIES PRIOR TO BEGINNING CONSTRUCTION.
 - 2. REFER TO GUIDE SHEET 42 FOR A LEGEND OF SYMBOLS, SLOPES, AND POINT TABLE INFORMATION



DESIGN
INTERIM REVIEW
DOCUMENT INCOMPLETE. NOT INTENDED FOR PERMIT, BIDDING OR CONSTRUCTION.
ENGINEER: JOHN A. TYLER
P.E. SERIAL NO: 105193
DATE: 8/15/2018

REVIEW AND APPROVAL
INTERIM REVIEW
DOCUMENT INCOMPLETE. NOT INTENDED FOR PERMIT, BIDDING OR CONSTRUCTION.
ENGINEER: JAMES A. LUTZ
P.E. SERIAL NO: 84722
DATE: 8/15/2018

SCALE: PLAN 1" = 20'

REV. NO.	DATE	DESCRIPTION	BY

PAPE-DAWSON
ENGINEERS

SAN ANTONIO | AUSTIN | HOUSTON | FORT WORTH | DALLAS
2000 NW LOOP 410 | SAN ANTONIO, TX 78213 | 210.375.9000
TBPE FIRM REGISTRATION #470 | TBPLS FIRM REGISTRATION #10028800

Texas Department of Transportation
© 2018

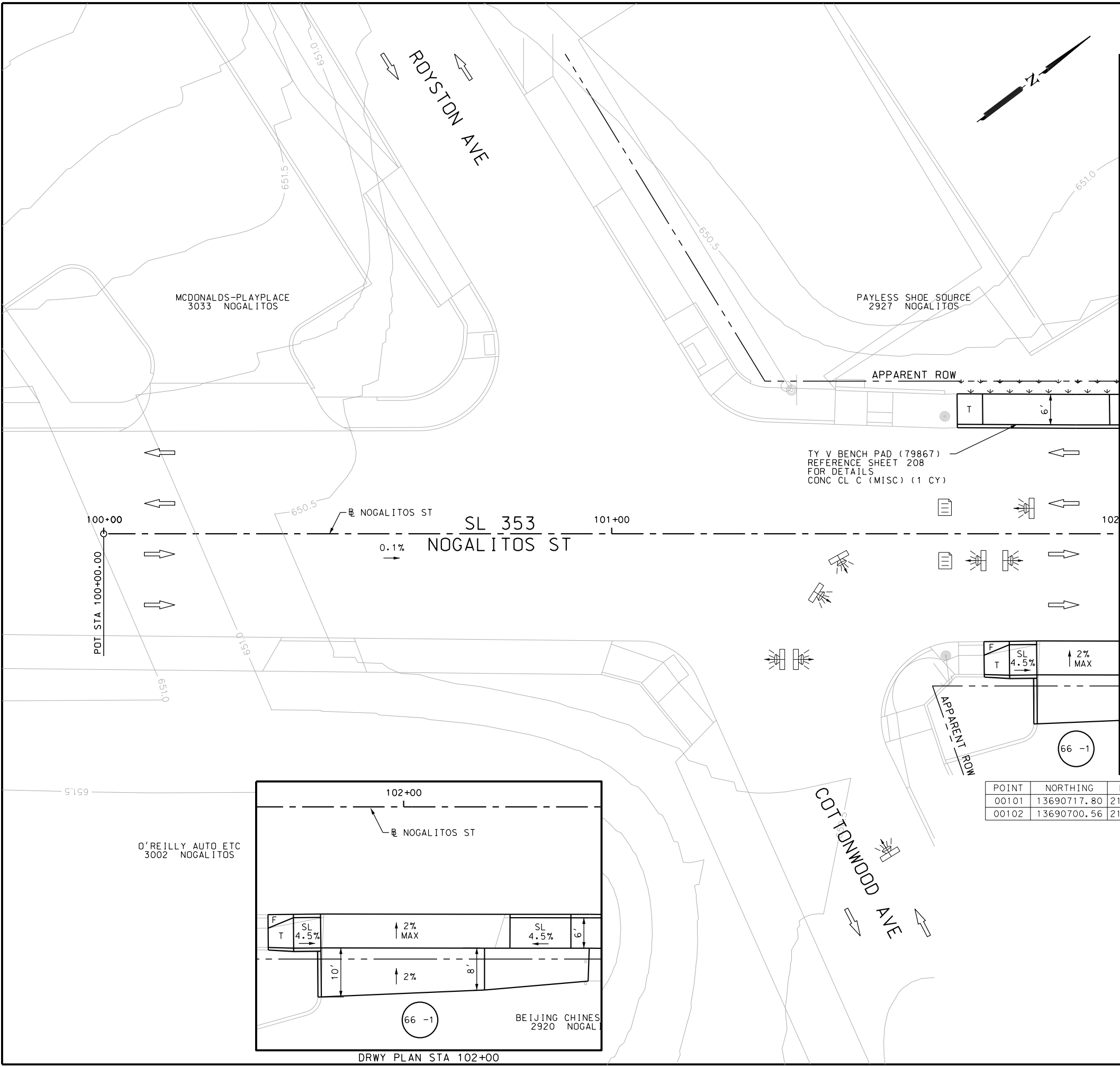
US 87
RIGSBY AVE WB
SIDEWALK
CONSTRUCTION PLAN
STA 661+00 TO END PROJECT

SHEET 23 OF 23

DCN:	FED. RD. DIV. NO.	STATE	FEDERAL AID PROJECT NO.			HIGHWAY
CHK DCN:	6	TEXAS				VARIES
DWG:	DIST.	COUNTY	CONT. NO.	SECT. NO.	JOB NO.	SHEET NO.
CHK DWG:	SAT	BEXAR	0915	12	576	65

Plotted on: 8/15/2018

Design File name: P:\111\35\07\design\Civil\Roadway\Nogalitos\1113507*Nogalitos*01.dgn



ITEM	DESCRIPTION	UNIT	QTY
------	-------------	------	-----

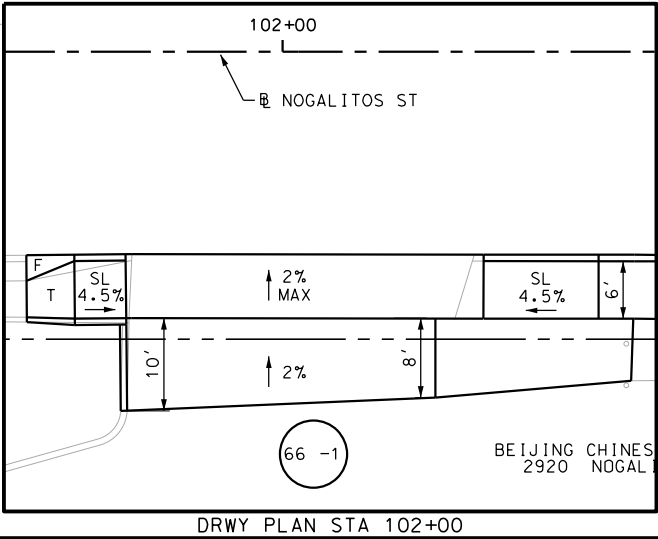
- NOTES:
- * FOR CONTRACTOR INFORMATION ONLY
 - 1. THE EXISTENCE AND LOCATION OF ALL UTILITIES AND DRAINAGE STRUCTURES INDICATED IN THE PLANS ARE TAKEN FROM THE BEST RECORDS AVAILABLE AND ARE NOT GUARANTEED TO BE ACCURATE. CONTRACTOR SHALL COORDINATE WITH ALL UTILITY COMPANIES TO FIELD VERIFY UTILITIES PRIOR TO BEGINNING CONSTRUCTION.
 - 2. REFER TO GUIDE SHEET 42 FOR A LEGEND OF SYMBOLS, SLOPES, AND POINT TABLE INFORMATION

DESIGN	
INTERIM REVIEW	
DOCUMENT INCOMPLETE. NOT INTENDED FOR PERMIT, BIDDING OR CONSTRUCTION.	
ENGINEER: JOHN A. TYLER	
P.E. SERIAL NO: 105193	
DATE: 8/15/2018	

REVIEW AND APPROVAL	
INTERIM REVIEW	
DOCUMENT INCOMPLETE. NOT INTENDED FOR PERMIT, BIDDING OR CONSTRUCTION.	
ENGINEER: JAMES A. LUTZ	
P.E. SERIAL NO: 84722	
DATE: 8/15/2018	

SCALE: PLAN 1" = 20'

POINT	NORTHING	EASTING	ELEV	DESC
00101	13690717.80	2120464.44	--	.
00102	13690700.56	2120504.82	--	.



REV. NO.	DATE	DESCRIPTION	BY
----------	------	-------------	----

PAPE-DAWSON ENGINEERS

SAN ANTONIO | AUSTIN | HOUSTON | FORT WORTH | DALLAS
2000 NW LOOP 410 | SAN ANTONIO, TX 78213 | 210.375.9000
TBPE FIRM REGISTRATION #470 | TBPLS FIRM REGISTRATION #10028800

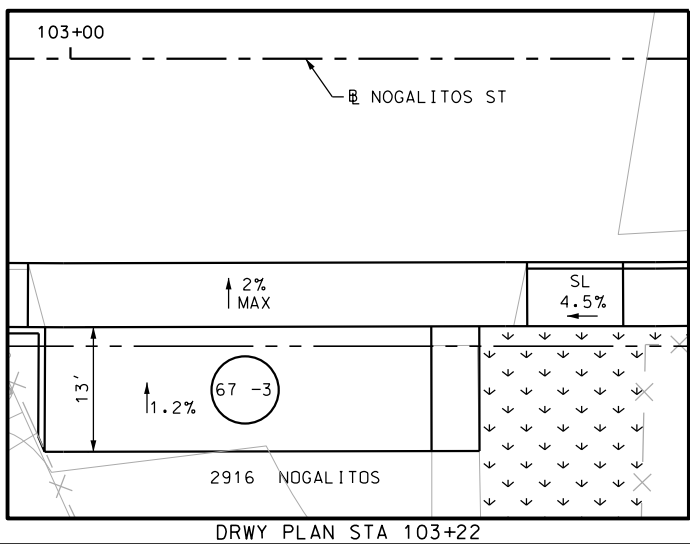
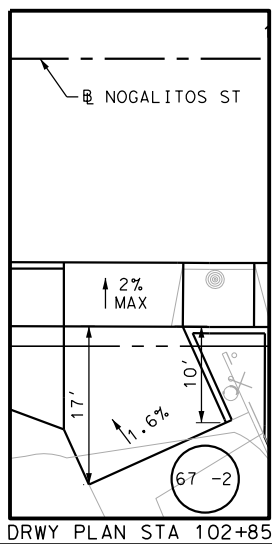
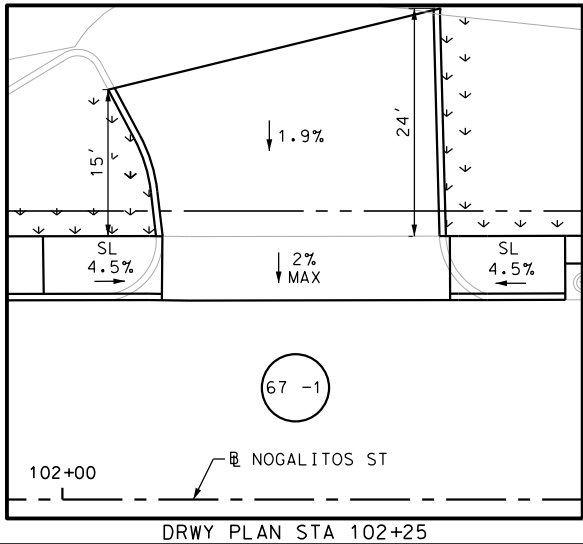
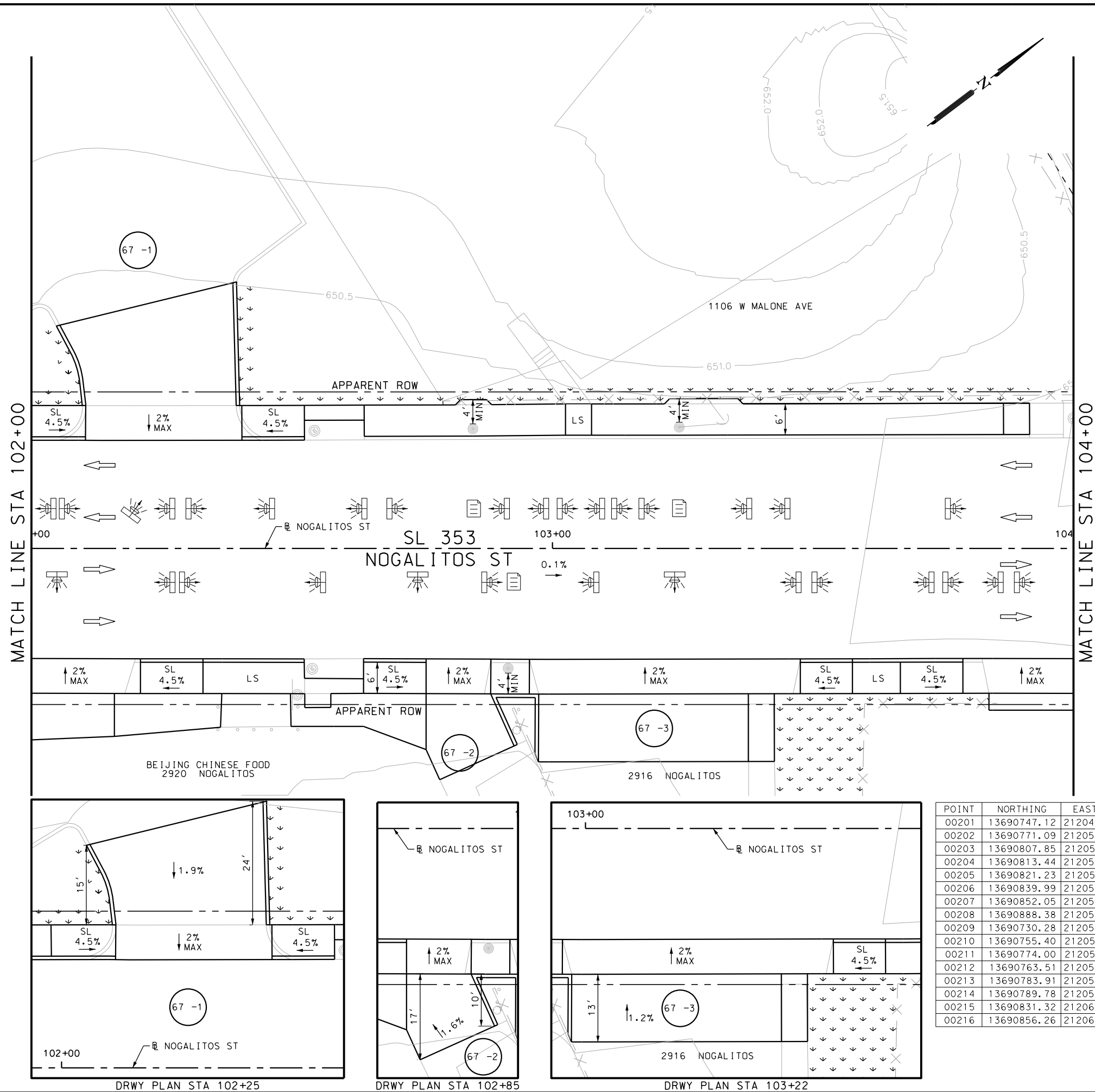
Texas Department of Transportation
© 2018

SL 353
NOGALITOS ST
SIDEWALK
CONSTRUCTION PLAN
BEGIN PROJECT TO STA 102+00

SHEET 1 OF 25					
DGN:	FED. RD. DIV. NO.	STATE	FEDERAL AID PROJECT NO.		HIGHWAY NO.
CHK DGN:	6	TEXAS			VARIES
DWG:	DIST.	COUNTY	CONT. NO.	SECT. NO.	JOB NO.
CHK DWG:	SAT	BEXAR	0915	12	576

Plotted on: 8/15/2018

Design File name: P:\11135\07\design\Civil\Roadway\Nogalitos\1113507*Nogalitos*02.dgn



POINT	NORTHING	EASTING	ELEV	DESC
00201	13690747.12	2120487.54	--	.
00202	13690771.09	2120505.64	--	.
00203	13690807.85	2120524.91	--	.
00204	13690813.44	2120529.08	--	.
00205	13690821.23	2120542.31	--	.
00206	13690839.99	2120548.94	--	.
00207	13690852.05	2120558.03	--	.
00208	13690888.38	2120592.88	--	.
00209	13690730.28	2120527.35	--	.
00210	13690755.40	2120554.71	--	.
00211	13690774.00	2120560.41	--	.
00212	13690763.51	2120574.32	--	.
00213	13690783.91	2120567.95	--	.
00214	13690789.78	2120572.44	--	.
00215	13690831.32	2120603.72	--	.
00216	13690856.26	2120622.48	--	.

- NOTES:
- * FOR CONTRACTOR INFORMATION ONLY
 - 1. THE EXISTENCE AND LOCATION OF ALL UTILITIES AND DRAINAGE STRUCTURES INDICATED IN THE PLANS ARE TAKEN FROM THE BEST RECORDS AVAILABLE AND ARE NOT GUARANTEED TO BE ACCURATE. CONTRACTOR SHALL COORDINATE WITH ALL UTILITY COMPANIES TO FIELD VERIFY UTILITIES PRIOR TO BEGINNING CONSTRUCTION.
 - 2. REFER TO GUIDE SHEET 42 FOR A LEGEND OF SYMBOLS, SLOPES, AND POINT TABLE INFORMATION

DESIGN

INTERIM REVIEW

DOCUMENT INCOMPLETE. NOT INTENDED FOR PERMIT, BIDDING OR CONSTRUCTION.

ENGINEER: JOHN A. TYLER

P.E. SERIAL NO: 105193

DATE: 8/15/2018

REVIEW AND APPROVAL

INTERIM REVIEW

DOCUMENT INCOMPLETE. NOT INTENDED FOR PERMIT, BIDDING OR CONSTRUCTION.

ENGINEER: JAMES A. LUTZ

P.E. SERIAL NO: 84722

DATE: 8/15/2018

SCALE: PLAN 1" = 20'

REV. NO.	DATE	DESCRIPTION	BY

PAPE-DAWSON ENGINEERS

SAN ANTONIO | AUSTIN | HOUSTON | FORT WORTH | DALLAS

2000 NW LOOP 410 | SAN ANTONIO, TX 78213 | 210.375.9000

TBPE FIRM REGISTRATION #470 | TBPLS FIRM REGISTRATION #10028800



SL 353
NOGALITOS ST

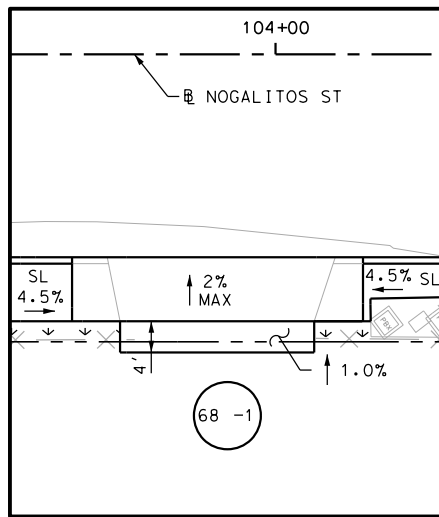
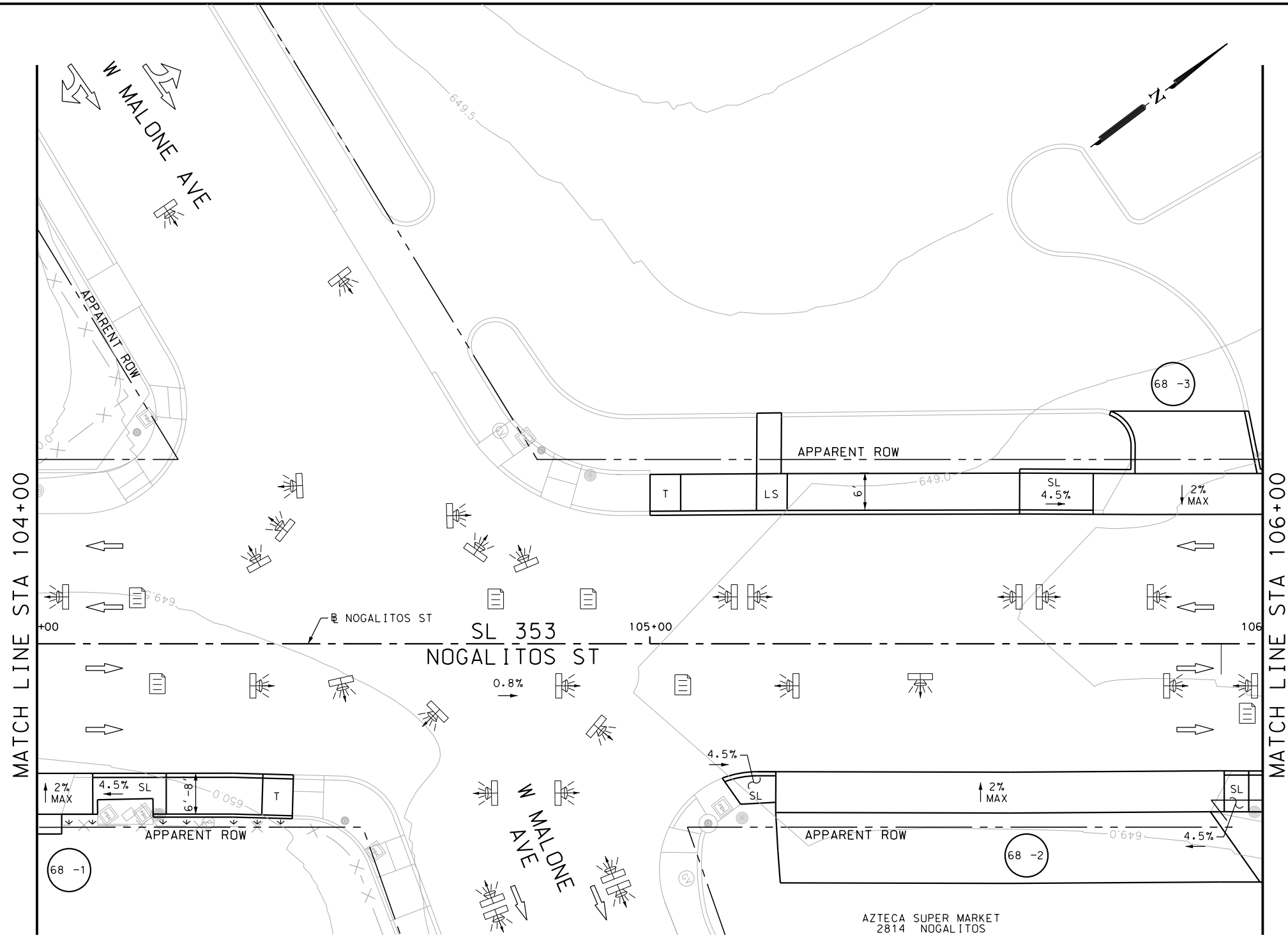
SIDEWALK
CONSTRUCTION PLAN

STA 102+00 TO STA 104+00

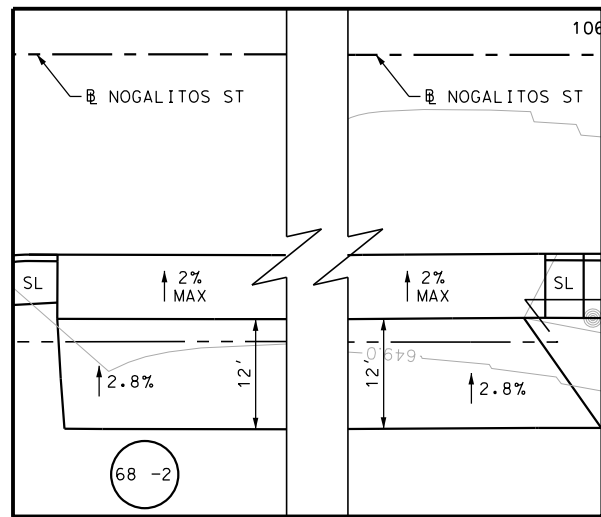
SHEET 2 OF 25					
DGN:	FED. RD. DIV. NO.	STATE	FEDERAL AID PROJECT NO.		HIGHWAY NO.
CHK DGN:	6	TEXAS			VARIES
DWG:	DIST.	COUNTY	CONT. NO.	SECT. NO.	JOB NO.
CHK DWG:	SAT	BEXAR	0915	12	576

Plotted on: 8/15/2018

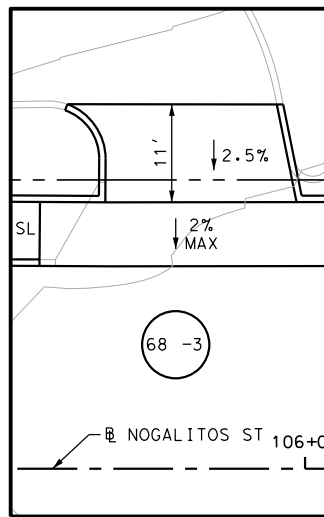
Design File name: P:\111\35\07\design\Civil\Roadway\Nogalitos\1113507\Nogalitos*03.dgn



DRWY PLAN STA 103+94



DRWY PLAN STA 105+59



DRWY PLAN STA 105+86

POINT	NORTHING	EASTING	ELEV	DESC
00301	13690982.78	2120664.44	--	.
00302	13690992.69	2120671.83	--	.
00303	13691036.15	2120705.43	--	.
00304	13690880.44	2120640.75	--	.
00305	13690902.53	2120657.58	--	.
00306	13690969.53	2120707.73	--	.
00307	13691027.99	2120751.73	--	.

- NOTES:
- * FOR CONTRACTOR INFORMATION ONLY
 - 1. THE EXISTENCE AND LOCATION OF ALL UTILITIES AND DRAINAGE STRUCTURES INDICATED IN THE PLANS ARE TAKEN FROM THE BEST RECORDS AVAILABLE AND ARE NOT GUARANTEED TO BE ACCURATE. CONTRACTOR SHALL COORDINATE WITH ALL UTILITY COMPANIES TO FIELD VERIFY UTILITIES PRIOR TO BEGINNING CONSTRUCTION.
 - 2. REFER TO GUIDE SHEET 42 FOR A LEGEND OF SYMBOLS, SLOPES, AND POINT TABLE INFORMATION

DESIGN	
INTERIM REVIEW	
DOCUMENT INCOMPLETE. NOT INTENDED FOR PERMIT, BIDDING OR CONSTRUCTION.	
ENGINEER: JOHN A. TYLER	
P.E. SERIAL NO: 105193	
DATE: 8/15/2018	

REVIEW AND APPROVAL	
INTERIM REVIEW	
DOCUMENT INCOMPLETE. NOT INTENDED FOR PERMIT, BIDDING OR CONSTRUCTION.	
ENGINEER: JAMES A. LUTZ	
P.E. SERIAL NO: 84722	
DATE: 8/15/2018	

SCALE: PLAN 1" = 20'

REV. NO.	DATE	DESCRIPTION	BY

PAPE-DAWSON ENGINEERS

SAN ANTONIO | AUSTIN | HOUSTON | FORT WORTH | DALLAS
2000 NW LOOP 410 | SAN ANTONIO, TX 78213 | 210.375.9000
TBPE FIRM REGISTRATION #470 | TBPLS FIRM REGISTRATION #10028800



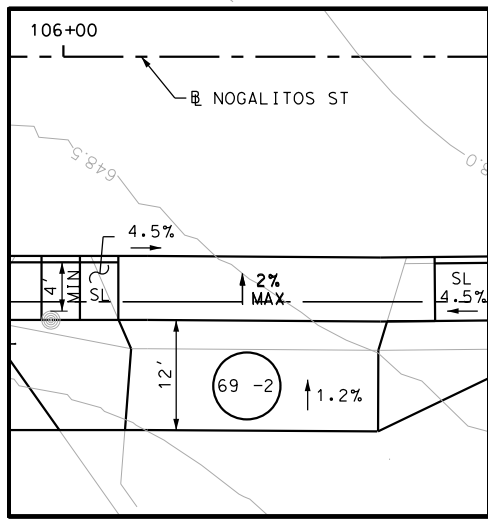
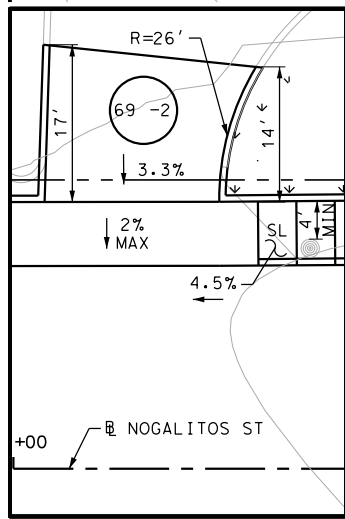
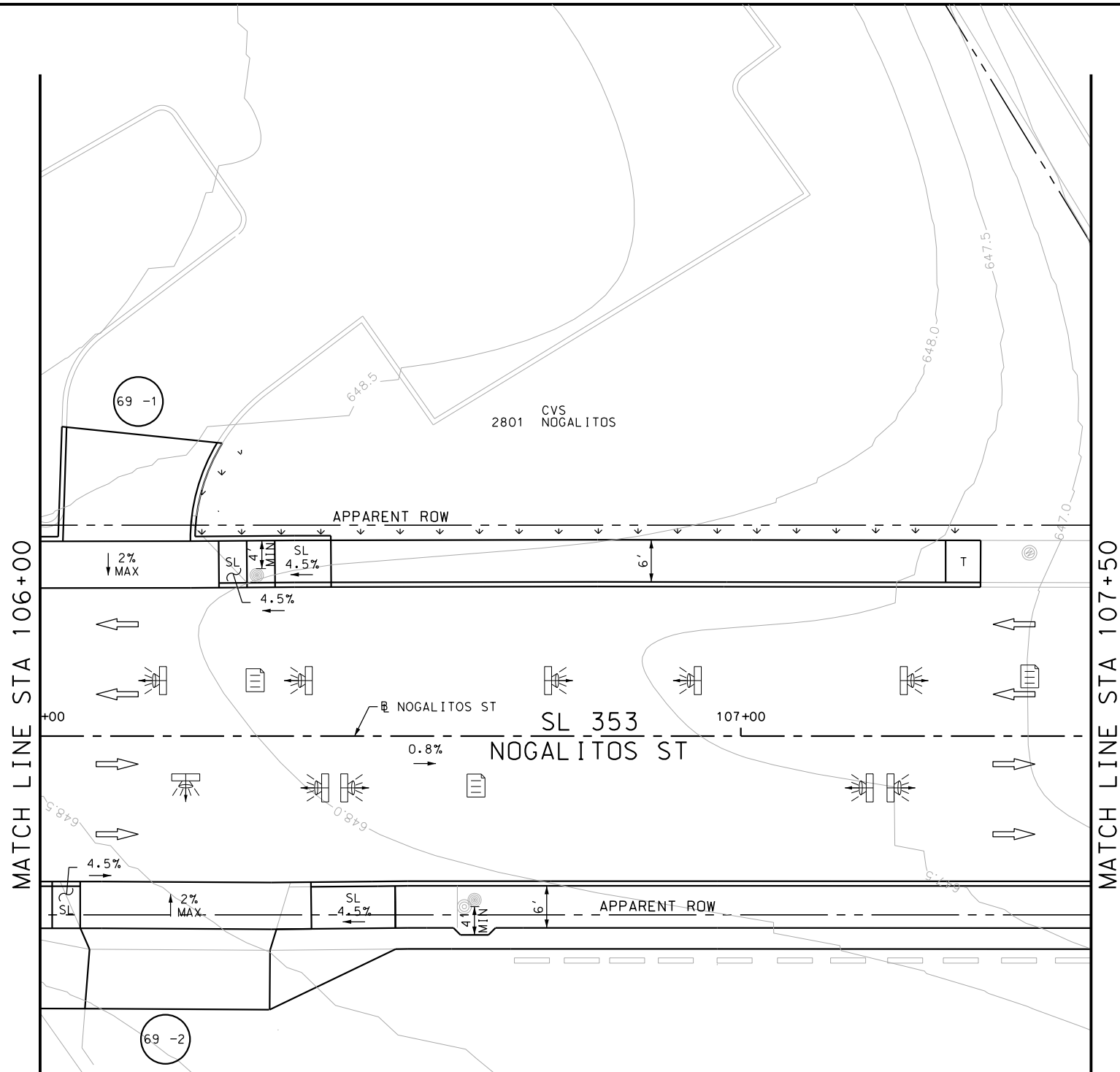
SL 353
NOGALITOS ST
SIDEWALK
CONSTRUCTION PLAN
STA 104+00 TO STA 106+00

SHEET 3 OF 25

CHK	FED. RD. DIV. NO.	STATE	FEDERAL AID PROJECT NO.			HIGHWAY NO.
CHK	6	TEXAS				VARIES
CHK	DIST.	COUNTY	CONT. NO.	SECT. NO.	JOB NO.	SHEET NO.
CHK	SAT	BEXAR	0915	12	576	68

Plotted on: 8/15/2018

Design File name: P:\111\35\07\design\Civil\Roadway\Nogalitos\1113507*Nogalitos*04.dgn



ITEM	DESCRIPTION	UNIT	QTY
------	-------------	------	-----

- NOTES:
- * FOR CONTRACTOR INFORMATION ONLY
 - 1. THE EXISTENCE AND LOCATION OF ALL UTILITIES AND DRAINAGE STRUCTURES INDICATED IN THE PLANS ARE TAKEN FROM THE BEST RECORDS AVAILABLE AND ARE NOT GUARANTEED TO BE ACCURATE. CONTRACTOR SHALL COORDINATE WITH ALL UTILITY COMPANIES TO FIELD VERIFY UTILITIES PRIOR TO BEGINNING CONSTRUCTION.
 - 2. REFER TO GUIDE SHEET 42 FOR A LEGEND OF SYMBOLS, SLOPES, AND POINT TABLE INFORMATION

DESIGN

INTERIM REVIEW

DOCUMENT INCOMPLETE. NOT INTENDED FOR PERMIT, BIDDING OR CONSTRUCTION.

ENGINEER: JOHN A. TYLER

P.E. SERIAL NO: 105193

DATE: 8/15/2018

REVIEW AND APPROVAL

INTERIM REVIEW

DOCUMENT INCOMPLETE. NOT INTENDED FOR PERMIT, BIDDING OR CONSTRUCTION.

ENGINEER: JAMES A. LUTZ

P.E. SERIAL NO: 84722

DATE: 8/15/2018

SCALE: PLAN 1" = 20'

POINT	NORTHING	EASTING	ELEV	DESC
00401	13691078.63	2120737.48	--	.
00402	13691161.83	2120799.36	--	.
00403	13691037.56	2120758.97	--	.
00404	13691063.78	2120778.90	--	.
00405	13691076.07	2120796.37	--	.
00406	13691080.86	2120799.99	--	.

PAPE-DAWSON
ENGINEERS

SAN ANTONIO | AUSTIN | HOUSTON | FORT WORTH | DALLAS
2000 NW LOOP 410 | SAN ANTONIO, TX 78213 | 210.375.9000
TBPE FIRM REGISTRATION #470 | TBPLS FIRM REGISTRATION #10028800

Texas Department of Transportation
© 2018

SL 353
NOGALITOS ST

SIDEWALK
CONSTRUCTION PLAN

STA 106+00 TO STA 107+50

SHEET 4 OF 25

DGN:	FED. RD. DIV. NO.:	STATE:	FEDERAL AID PROJECT NO.:			HIGHWAY NO.:
CHK DGN:	6	TEXAS				VARIES
DWG:	DIST.:	COUNTY:	CONT. NO.:	SECT. NO.:	JOB NO.:	SHEET NO.:
CHK DWG:	SAT	BEXAR	0915	12	576	69

Design Filename: P:\11\35\07\design\Civil\Roadway\Nogalitos\113507*Nogalitos*05.dgn



- DESIGN
- INTERIM REVIEW
- DOCUMENT INCOMPLETE. NOT INTENDED FOR
PERMIT, BIDDING OR CONSTRUCTION.
- ENGINEER: JOHN A. TYLER
- P.E. SERIAL NO: 105193
- DATE: 8/15/2018

- REVIEW AND APPROVAL
- INTERIM REVIEW
- DOCUMENT INCOMPLETE. NOT INTENDED FOR
PERMIT, BIDDING OR CONSTRUCTION.
- ENGINEER: JAMES A. LUTZ
- P.E. SERIAL NO: 84722
- DATE: 8/15/2018

REV. NO.	DATE	DESCRIPTION	BY

POINT	NORTHING	EASTING	ELEV	DESC
00501	13691283.24	2120890.79	--	.
00502	13691285.90	2120893.64	--	.
00503	13691318.38	2120909.83	--	.
00504	13691181.81	2120868.70	--	.
00505	13691236.51	2120935.90	--	.
00506	13691236.42	2120944.16	--	.
00507	13691239.63	2120933.02	--	.
00508	13691259.45	2120938.86	--	.
00509	13691265.17	2120931.51	--	.

**PAPE-DAWSON
ENGINEERS**

SAN ANTONIO | AUSTIN | HOUSTON | FORT WORTH | DALLAS
2000 NW LOOP 410 | SAN ANTONIO, TX 78213 | 210.375.9000
TBPE FIRM REGISTRATION #470 | TPBLS FIRM REGISTRATION #10028800

 *Texas Department of Transportation*
© 2018

SL 353
NOGALITOS ST
SIDEWALK
CONSTRUCTION PLAN
STA 107+50 TO STA 109+50

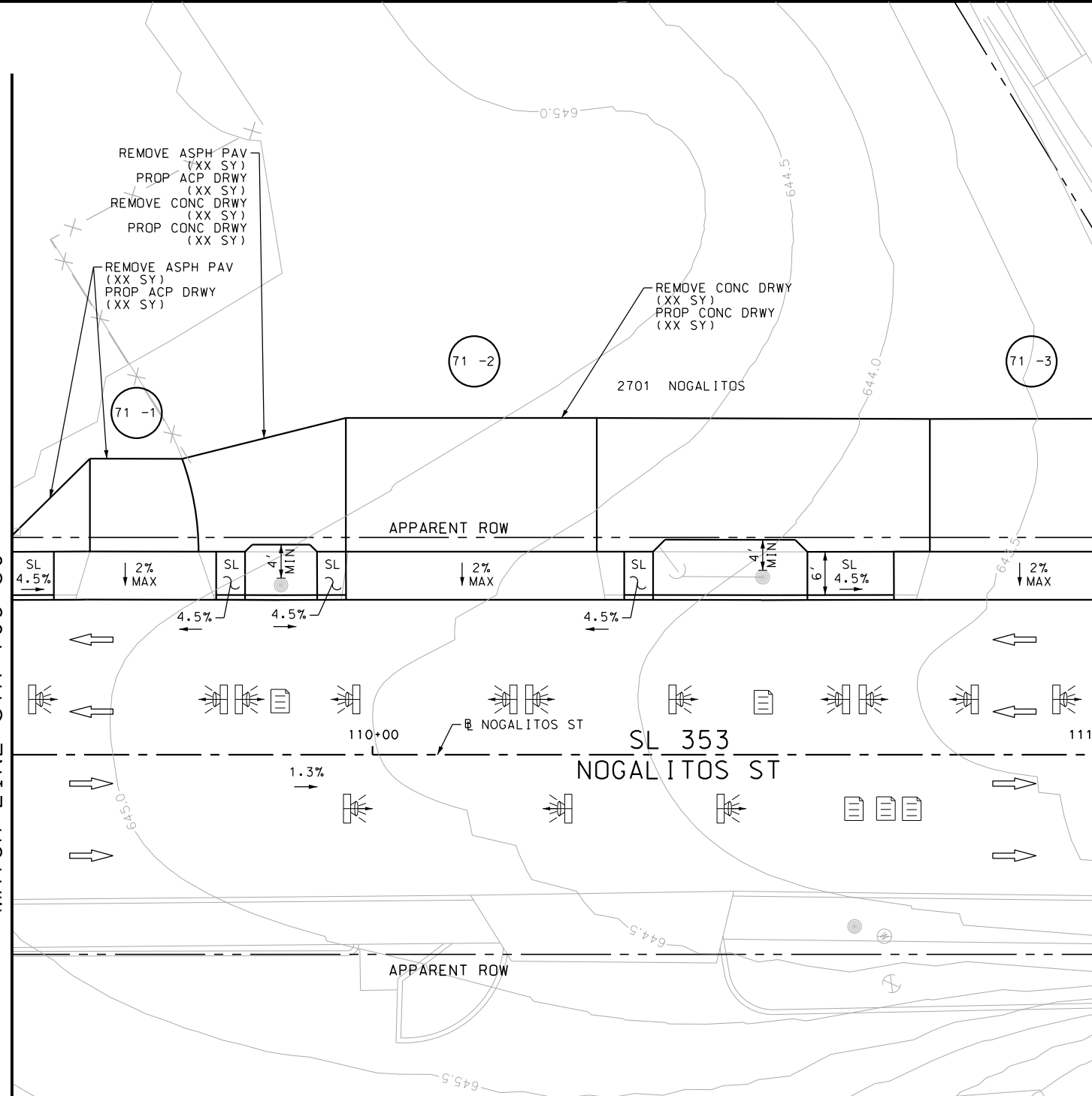
SHEET 5 OF 25

DGN:	FED. RD. DIV. NO.	STATE	FEDERAL AID PROJECT NO.			HIGHWAY NO.
CHK DGN:	6	TEXAS				VARIES
DWG:	DIST.	COUNTY	CONT. NO.	SECT. NO.	JOB NO.	SHEET NO.
CHK DWG:	SAT	BEXAR	0915	12	576	70

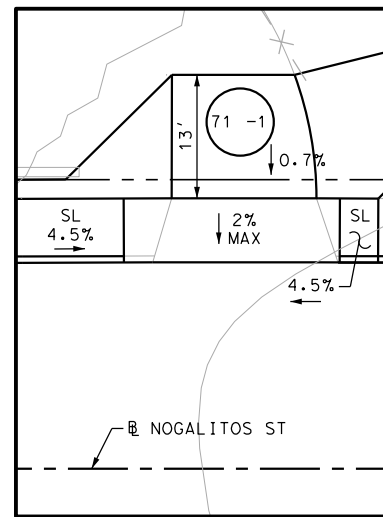
Plotted on: 8/15/2018

Design File name: P:\11135\07\design\Civil\Roadway\Nogalitos\1113507*Nogalitos*06.dgn

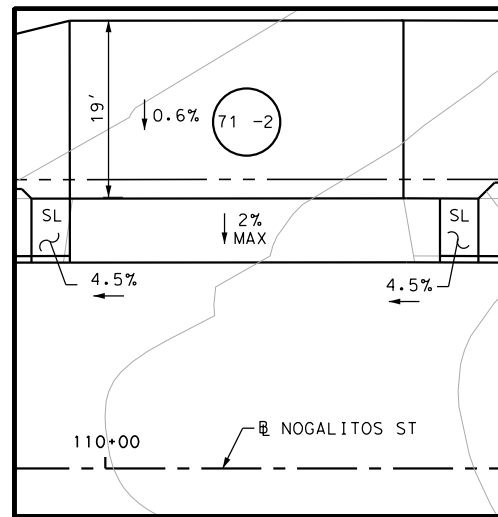
MATCH LINE STA 109+50



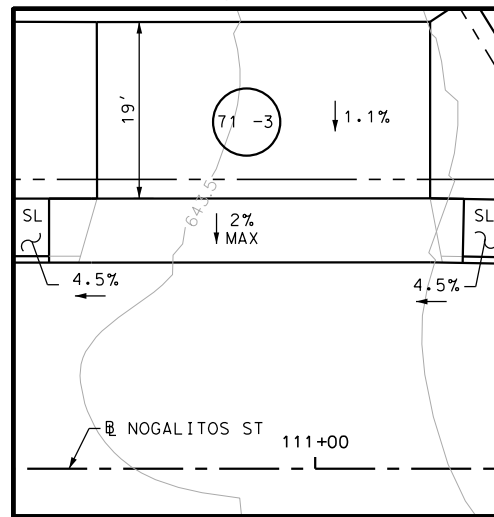
MATCH LINE STA 111+00



DRWY PLAN STA 109+67



DRWY PLAN STA 110+15



DRWY PLAN STA 111+00

POINT	NORTHING	EASTING	ELEV	DESC
00601	13691342.35	2120936.31	--	.
00602	13691360.30	2120949.87	--	.
00603	13691374.66	2120960.73	--	.
00604	13691405.44	2120983.97	--	.
00605	13691435.28	2121006.52	--	.

- NOTES:
- * FOR CONTRACTOR INFORMATION ONLY
 - 1. THE EXISTENCE AND LOCATION OF ALL UTILITIES AND DRAINAGE STRUCTURES INDICATED IN THE PLANS ARE TAKEN FROM THE BEST RECORDS AVAILABLE AND ARE NOT GUARANTEED TO BE ACCURATE. CONTRACTOR SHALL COORDINATE WITH ALL UTILITY COMPANIES TO FIELD VERIFY UTILITIES PRIOR TO BEGINNING CONSTRUCTION.
 - 2. REFER TO GUIDE SHEET 42 FOR A LEGEND OF SYMBOLS, SLOPES, AND POINT TABLE INFORMATION

DESIGN	
INTERIM REVIEW	
DOCUMENT INCOMPLETE. NOT INTENDED FOR PERMIT, BIDDING OR CONSTRUCTION.	
ENGINEER: JOHN A. TYLER	
P.E. SERIAL NO: 105193	
DATE: 8/15/2018	

REVIEW AND APPROVAL	
INTERIM REVIEW	
DOCUMENT INCOMPLETE. NOT INTENDED FOR PERMIT, BIDDING OR CONSTRUCTION.	
ENGINEER: JAMES A. LUTZ	
P.E. SERIAL NO: 84722	
DATE: 8/15/2018	

SCALE: PLAN 1" = 20'

REV. NO.	DATE	DESCRIPTION	BY

PAPE-DAWSON ENGINEERS

SAN ANTONIO | AUSTIN | HOUSTON | FORT WORTH | DALLAS
2000 NW LOOP 410 | SAN ANTONIO, TX 78213 | 210.375.9000
TBPE FIRM REGISTRATION #470 | TBPLS FIRM REGISTRATION #10028800



SL 353
NOGALITOS ST
SIDEWALK
CONSTRUCTION PLAN
STA 109+50 TO STA 111+00

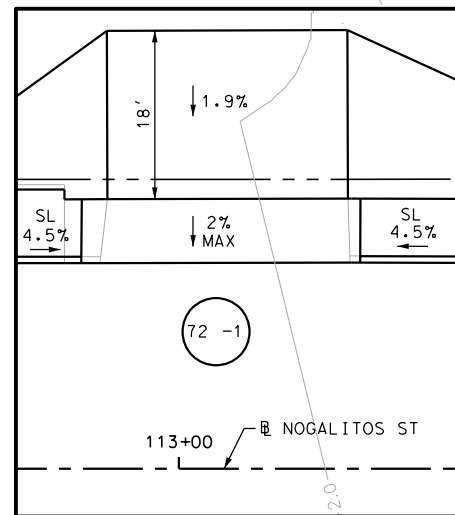
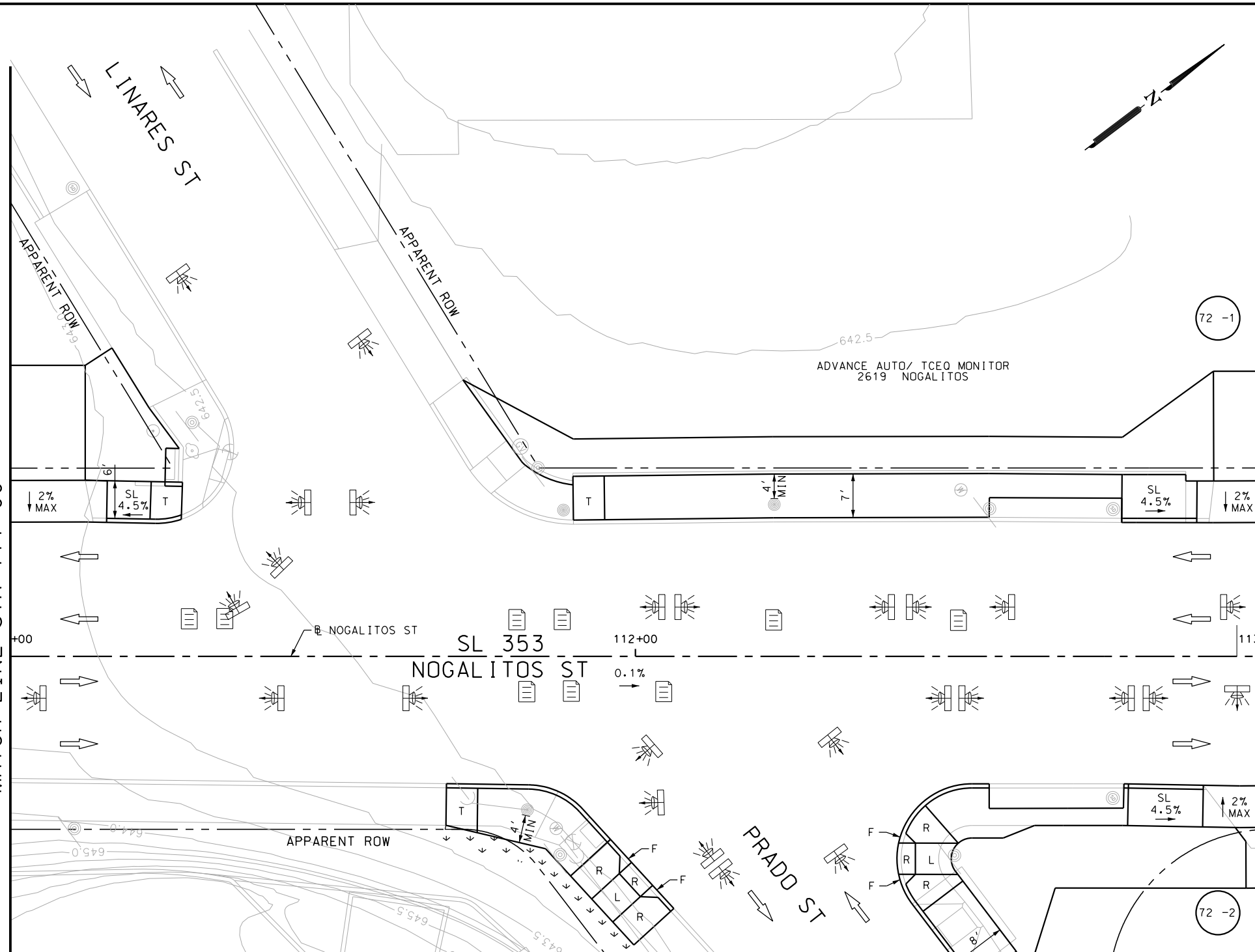
SHEET 6 OF 25					
DGN:	FED. RD. DIV. NO.:	STATE	FEDERAL AID PROJECT NO.		HIGHWAY NO.
CHK DGN:	6	TEXAS			VARIES
DWG:	DIST.	COUNTY	CONT. NO.	SECT. NO.	JOB NO.
CHK DWG:	SAT	BEXAR	0915	12	576

Plotted on: 8/15/2018

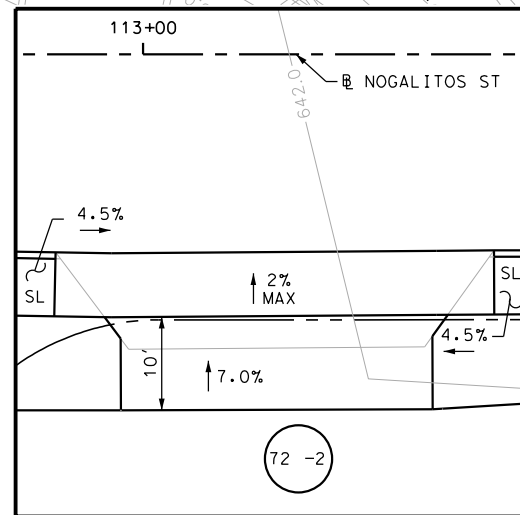
Design File name: P:\11135\07\design\Civil\Roadway\Nogalitos\1113507*Nogalitos*07.dgn

MATCH LINE STA 111+00

MATCH LINE STA 113+00



DRWY PLAN STA 113+00



DRWY PLAN STA 113+14

POINT	NORTHING	EASTING	ELEV	DESC
00701	13691469.64	2121032.53	--	.
00702	13691533.49	2121080.22	--	.
00703	13691608.81	2121137.70	--	.
00704	13691491.38	2121102.27	--	.
00705	13691503.88	2121126.58	--	.
00706	13691536.40	2121175.06	--	.
00707	13691536.82	2121153.86	--	.
00708	13691555.49	2121170.69	--	.
00709	13691553.68	2121159.30	--	.
00710	13691584.32	2121171.87	--	.

ITEM	DESCRIPTION	UNIT	QTY
------	-------------	------	-----

NOTES:

- * FOR CONTRACTOR INFORMATION ONLY
- 1. THE EXISTENCE AND LOCATION OF ALL UTILITIES AND DRAINAGE STRUCTURES INDICATED IN THE PLANS ARE TAKEN FROM THE BEST RECORDS AVAILABLE AND ARE NOT GUARANTEED TO BE ACCURATE. CONTRACTOR SHALL COORDINATE WITH ALL UTILITY COMPANIES TO FIELD VERIFY UTILITIES PRIOR TO BEGINNING CONSTRUCTION.
- 2. REFER TO GUIDE SHEET 42 FOR A LEGEND OF SYMBOLS, SLOPES, AND POINT TABLE INFORMATION

DESIGN

INTERIM REVIEW

DOCUMENT INCOMPLETE. NOT INTENDED FOR PERMIT, BIDDING OR CONSTRUCTION.
ENGINEER: JOHN A. TYLER
P.E. SERIAL NO: 105193
DATE: 8/15/2018

REVIEW AND APPROVAL

INTERIM REVIEW

DOCUMENT INCOMPLETE. NOT INTENDED FOR PERMIT, BIDDING OR CONSTRUCTION.
ENGINEER: JAMES A. LUTZ
P.E. SERIAL NO: 84722
DATE: 8/15/2018

SCALE: PLAN 1" = 20'

REV. NO.	DATE	DESCRIPTION	BY
----------	------	-------------	----

PAPE-DAWSON
ENGINEERS

SAN ANTONIO | AUSTIN | HOUSTON | FORT WORTH | DALLAS
2000 NW LOOP 410 | SAN ANTONIO, TX 78213 | 210.375.9000
TBPE FIRM REGISTRATION #470 | TBPLS FIRM REGISTRATION #10028800

Texas Department of Transportation
© 2018

SL 353
NOGALITOS ST
SIDEWALK
CONSTRUCTION PLAN
STA 111+00 TO STA 113+00

SHEET 7 OF 25

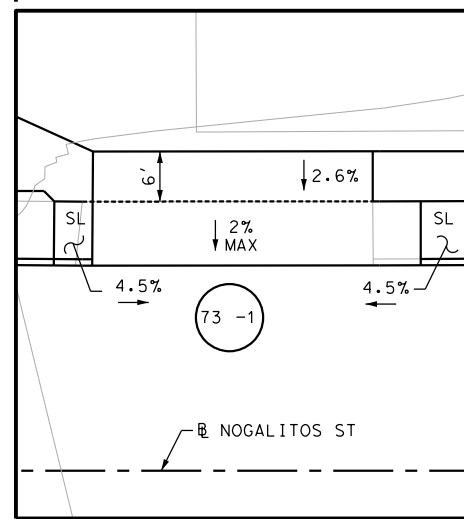
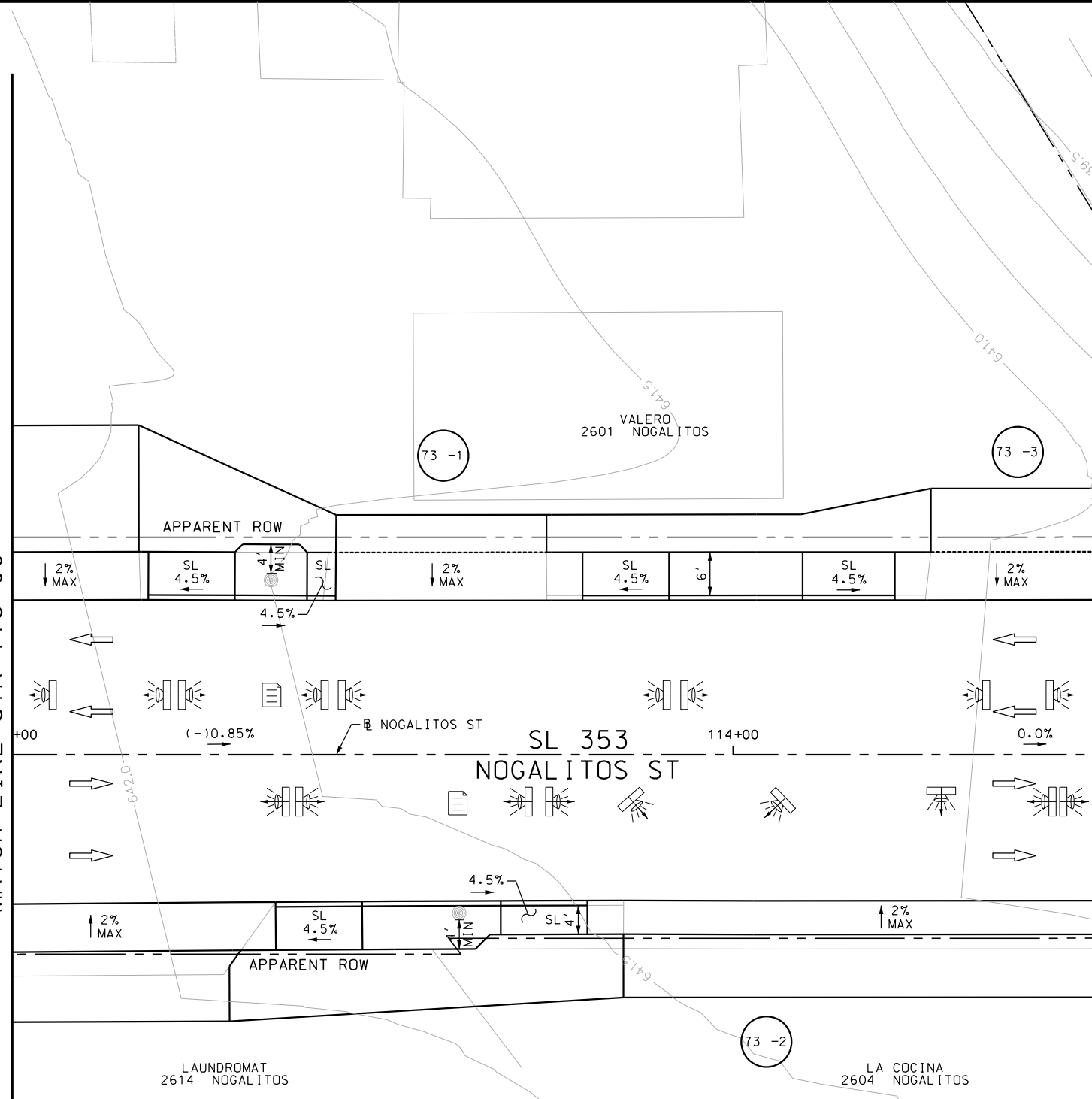
DGN:	FED. RD. DIV. NO.	STATE	FEDERAL AID PROJECT NO.			HIGHWAY NO.
CHK DGN:	6	TEXAS				VARIES
DWG:	DIST.	COUNTY	CONT. NO.	SECT. NO.	JOB NO.	SHEET NO.
CHK DWG:	SAT	BEXAR	0915	12	576	72

Plotted on: 8/15/2018

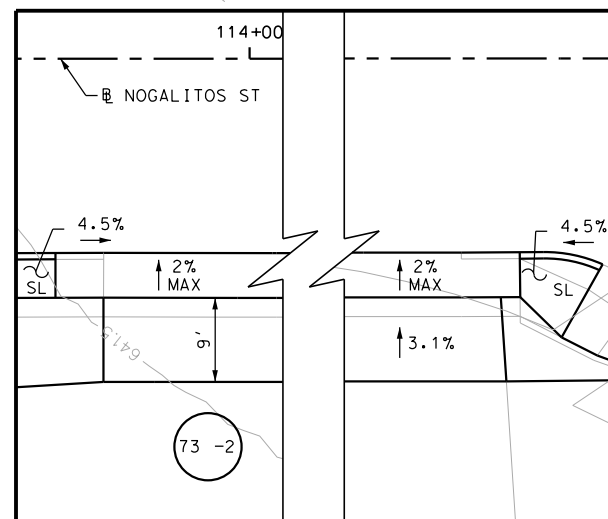
Design File name: P:\11135\07\design\Civil\Roadway\Nogalitos\1113507*Nogalitos*08.dgn

MATCH LINE STA 113+00

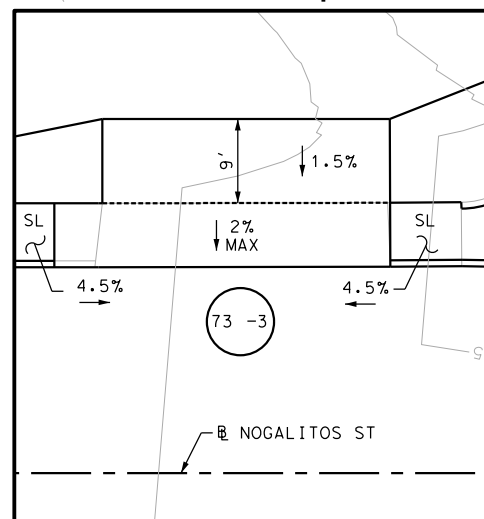
MATCH LINE STA 114+50



DRWY PLAN STA 113+59



DRWY PLAN STA 114+30



DRWY PLAN STA 114+42

POINT	NORTHING	EASTING	ELEV	DESC
00801	13691632.06	2121155.18	--	.
00802	13691652.72	2121170.94	--	.
00803	13691680.06	2121191.54	--	.
00804	13691714.61	2121217.60	--	.
00805	13691620.88	2121199.25	--	.
00806	13691639.07	2121221.16	--	.
00807	13691655.49	2121225.14	--	.

- NOTES:
- * FOR CONTRACTOR INFORMATION ONLY
 - 1. THE EXISTENCE AND LOCATION OF ALL UTILITIES AND DRAINAGE STRUCTURES INDICATED IN THE PLANS ARE TAKEN FROM THE BEST RECORDS AVAILABLE AND ARE NOT GUARANTEED TO BE ACCURATE. CONTRACTOR SHALL COORDINATE WITH ALL UTILITY COMPANIES TO FIELD VERIFY UTILITIES PRIOR TO BEGINNING CONSTRUCTION.
 - 2. REFER TO GUIDE SHEET 42 FOR A LEGEND OF SYMBOLS, SLOPES, AND POINT TABLE INFORMATION

DESIGN

INTERIM REVIEW

DOCUMENT INCOMPLETE. NOT INTENDED FOR PERMIT, BIDDING OR CONSTRUCTION.

ENGINEER: JOHN A. TYLER

P.E. SERIAL NO: 105193

DATE: 8/15/2018

REVIEW AND APPROVAL

INTERIM REVIEW

DOCUMENT INCOMPLETE. NOT INTENDED FOR PERMIT, BIDDING OR CONSTRUCTION.

ENGINEER: JAMES A. LUTZ

P.E. SERIAL NO: 84722

DATE: 8/15/2018

SCALE: PLAN 1" = 20'

REV. NO.	DATE	DESCRIPTION	BY

PAPE-DAWSON ENGINEERS

SAN ANTONIO | AUSTIN | HOUSTON | FORT WORTH | DALLAS

2000 NW LOOP 410 | SAN ANTONIO, TX 78213 | 210.375.9000

TBPE FIRM REGISTRATION #470 | TBPLS FIRM REGISTRATION #10028800



SL 353
NOGALITOS ST

SIDEWALK
CONSTRUCTION PLAN

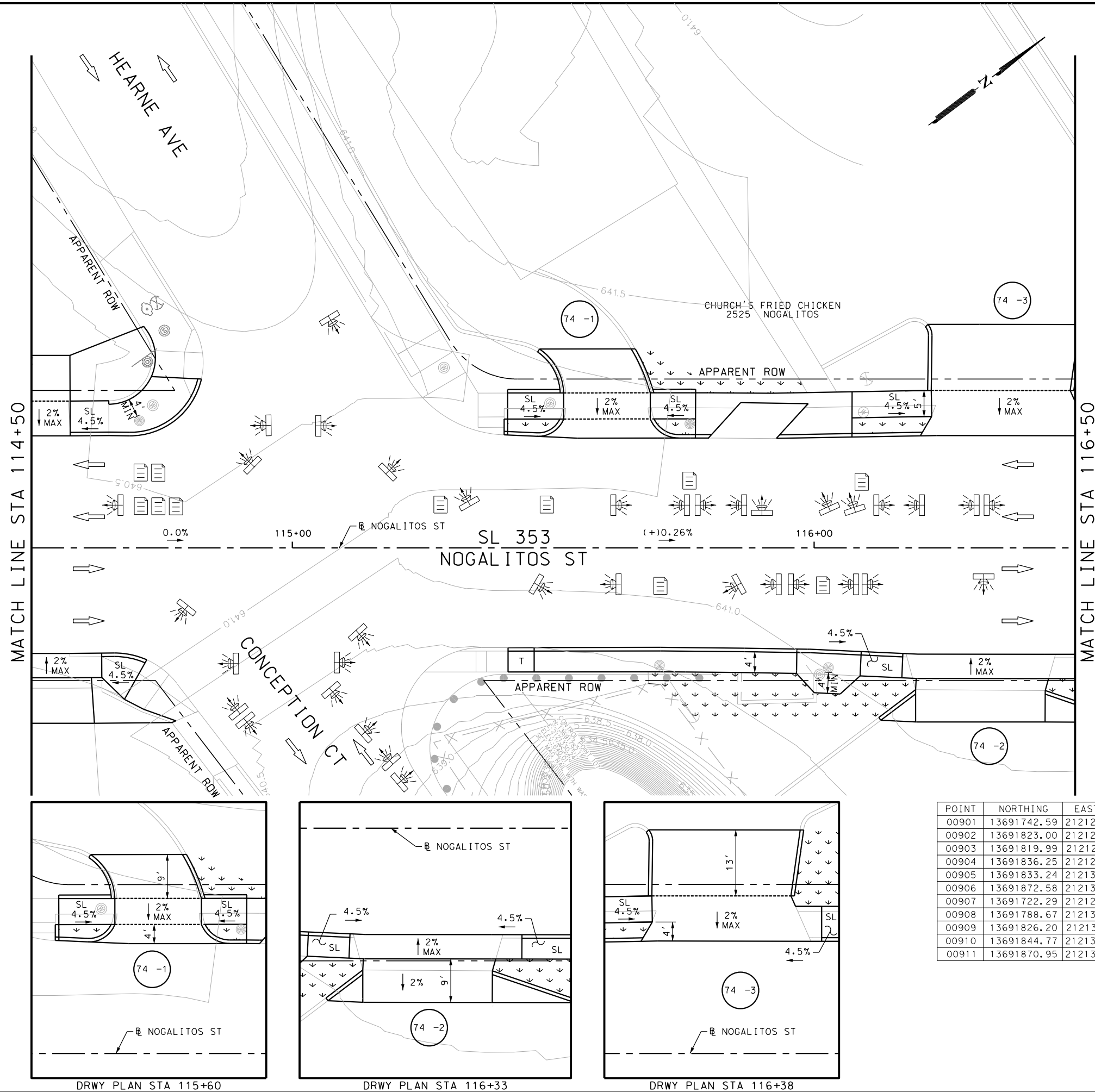
STA 113+00 TO STA 114+50

SHEET 8 OF 25

DGN#	FED. RD. DIV. NO.	STATE	FEDERAL AID PROJECT NO.			HIGHWAY NO.
CHK DGN#	6	TEXAS				VARIABLE
DWG#	DIST.	COUNTY	CONT. NO.	SECT. NO.	JOB NO.	SHEET NO.
CHK DWG#	SAT	BEXAR	0915	12	576	73

Plotted on: 8/15/2018

Design File name: P:\11135\07\design\Civil\Roadway\Nogalitos\1113507*Nogalitos*09.dgn



ITEM	DESCRIPTION	UNIT	QTY
------	-------------	------	-----

- NOTES:
- * FOR CONTRACTOR INFORMATION ONLY
 - 1. THE EXISTENCE AND LOCATION OF ALL UTILITIES AND DRAINAGE STRUCTURES INDICATED IN THE PLANS ARE TAKEN FROM THE BEST RECORDS AVAILABLE AND ARE NOT GUARANTEED TO BE ACCURATE. CONTRACTOR SHALL COORDINATE WITH ALL UTILITY COMPANIES TO FIELD VERIFY UTILITIES PRIOR TO BEGINNING CONSTRUCTION.
 - 2. REFER TO GUIDE SHEET 42 FOR A LEGEND OF SYMBOLS, SLOPES, AND POINT TABLE INFORMATION

DESIGN

INTERIM REVIEW

DOCUMENT INCOMPLETE. NOT INTENDED FOR PERMIT, BIDDING OR CONSTRUCTION.

ENGINEER: JOHN A. TYLER

P.E. SERIAL NO: 105193

DATE: 8/15/2018

REVIEW AND APPROVAL

INTERIM REVIEW

DOCUMENT INCOMPLETE. NOT INTENDED FOR PERMIT, BIDDING OR CONSTRUCTION.

ENGINEER: JAMES A. LUTZ

P.E. SERIAL NO: 84722

DATE: 8/15/2018

SCALE: PLAN 1" = 20'

REV. NO.	DATE	DESCRIPTION	BY
----------	------	-------------	----

PAPE-DAWSON ENGINEERS

SAN ANTONIO | AUSTIN | HOUSTON | FORT WORTH | DALLAS

2000 NW LOOP 410 | SAN ANTONIO, TX 78213 | 210.375.9000

TBPE FIRM REGISTRATION #470 | TBPLS FIRM REGISTRATION #10028800

Texas Department of Transportation

© 2018

SL 353
NOGALITOS ST

SIDEWALK
CONSTRUCTION PLAN

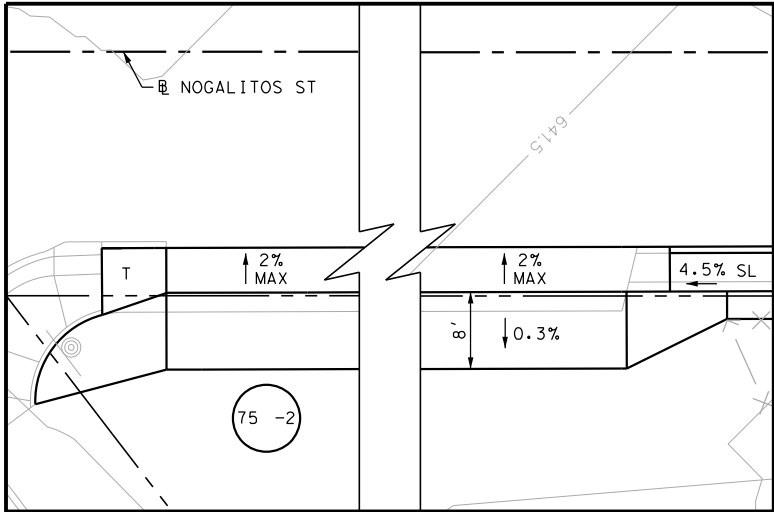
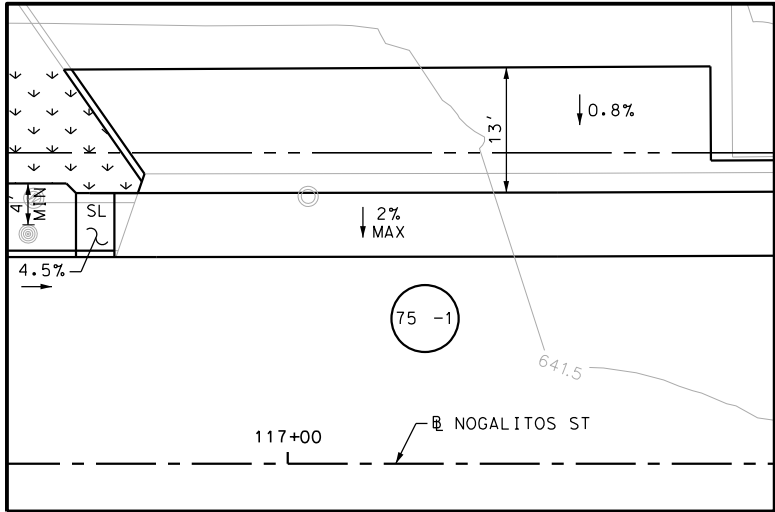
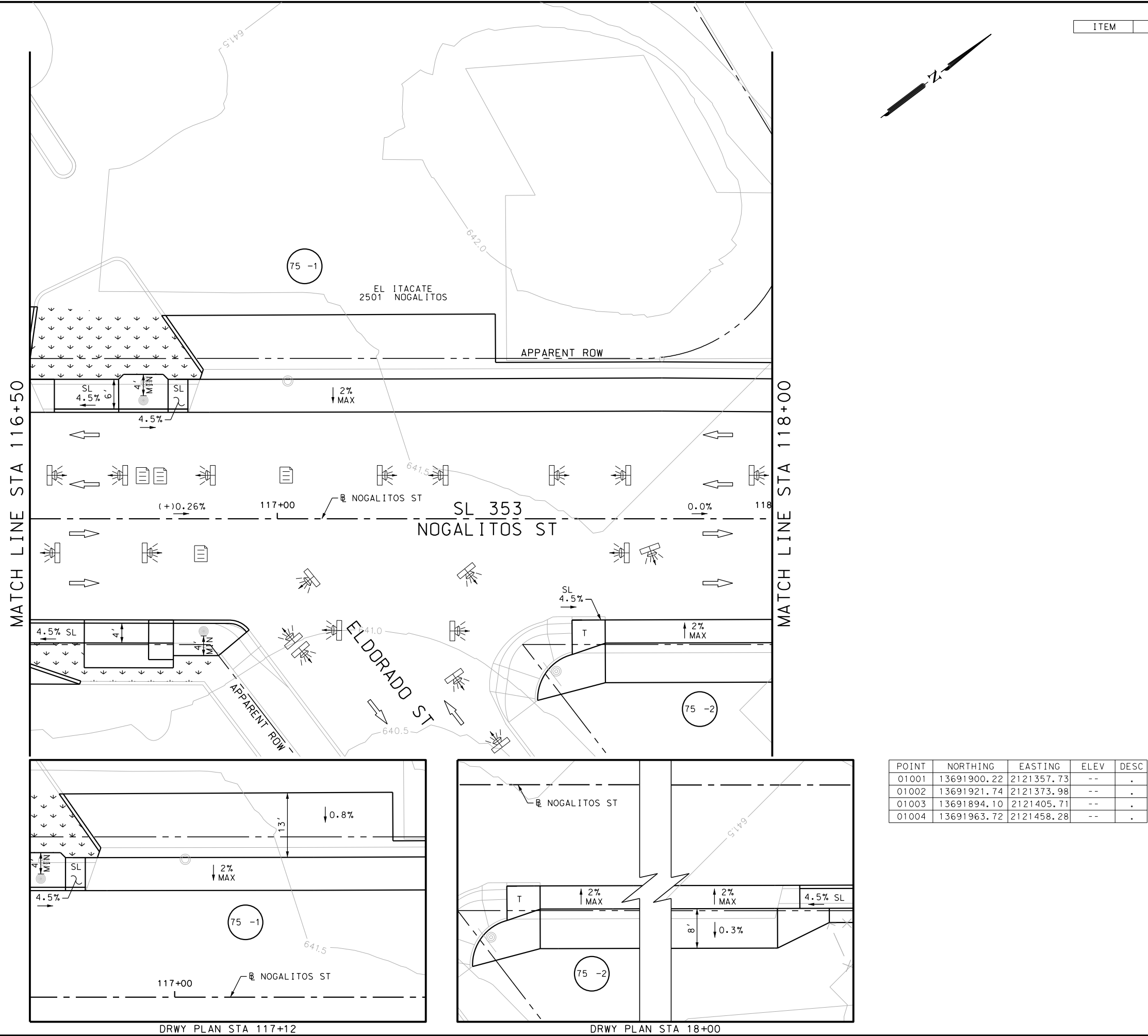
STA 114+50 TO STA 116+50

SHEET 9 OF 25

DGN:	FED. RD. DIV. NO.:	STATE:	FEDERAL AID PROJECT NO.:	HIGHWAY NO.:
CHK DGN:	6	TEXAS		VARIES
DWG:	DIST.:	COUNTY:	CONT. NO.:	SECT. NO.:
CHK DWG:	SAT	BEXAR	0915	12

Plotted on: 8/15/2018

Design File name: P:\11135\07\design\Civil\Roadway\Nogalitos\1113507*Nogalitos*10.dgn



POINT	NORTHING	EASTING	ELEV	DESC
01001	13691900.22	2121357.73	--	.
01002	13691921.74	2121373.98	--	.
01003	13691894.10	2121405.71	--	.
01004	13691963.72	2121458.28	--	.

- NOTES:
- * FOR CONTRACTOR INFORMATION ONLY
 - 1. THE EXISTENCE AND LOCATION OF ALL UTILITIES AND DRAINAGE STRUCTURES INDICATED IN THE PLANS ARE TAKEN FROM THE BEST RECORDS AVAILABLE AND ARE NOT GUARANTEED TO BE ACCURATE. CONTRACTOR SHALL COORDINATE WITH ALL UTILITY COMPANIES TO FIELD VERIFY UTILITIES PRIOR TO BEGINNING CONSTRUCTION.
 - 2. REFER TO GUIDE SHEET 42 FOR A LEGEND OF SYMBOLS, SLOPES, AND POINT TABLE INFORMATION

INTERIM REVIEW	
DOCUMENT INCOMPLETE. NOT INTENDED FOR PERMIT, BIDDING OR CONSTRUCTION.	
ENGINEER: JOHN A. TYLER	
P.E. SERIAL NO: 105193	
DATE: 8/15/2018	

INTERIM REVIEW	
DOCUMENT INCOMPLETE. NOT INTENDED FOR PERMIT, BIDDING OR CONSTRUCTION.	
ENGINEER: JAMES A. LUTZ	
P.E. SERIAL NO: 84722	
DATE: 8/15/2018	

SCALE: PLAN 1" = 20'

REV. NO.	DATE	DESCRIPTION	BY

PAPE-DAWSON ENGINEERS

SAN ANTONIO | AUSTIN | HOUSTON | FORT WORTH | DALLAS
2000 NW LOOP 410 | SAN ANTONIO, TX 78213 | 210.375.9000
TBPE FIRM REGISTRATION #470 | TBPLS FIRM REGISTRATION #10028800

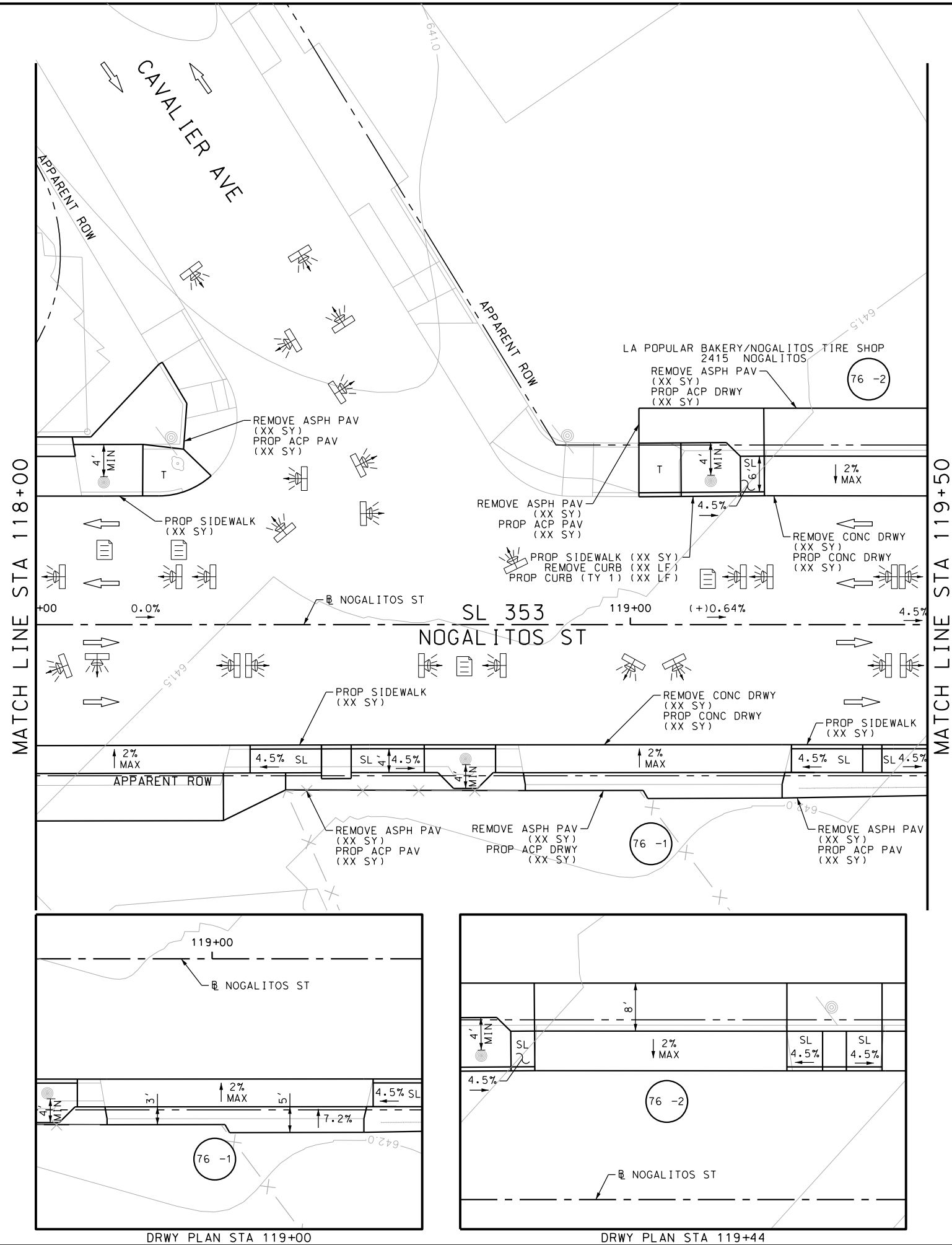
Texas Department of Transportation
© 2018

SL 353
NOGALITOS ST
SIDEWALK
CONSTRUCTION PLAN
STA 116+50 TO STA 118+00

SHEET 10 OF 25					
DGN:	FED. RD. DIV. NO.:	STATE	FEDERAL AID PROJECT NO.		HIGHWAY NO.
CHK DGN:	6	TEXAS			VARIES
DWG:	DIST.	COUNTY	CONT. NO.	SECT. NO.	JOB NO.
CHK DWG:	SAT	BEXAR	0915	12	576

Plotted on: 8/15/2018

Design File name: P:\11135\07\design\Civil\Roadway\Nogalitos\1113507*Nogalitos*11.dgn



POINT	NORTHING	EASTING	ELEV	DESC
01101	13692029.38	2121442.71	--	.
01102	13692030.35	2121455.87	--	.
01103	13692103.00	2121510.02	--	.
01104	13692113.82	2121518.91	--	.
01105	13692019.52	2121500.20	--	.
01106	13692042.93	2121517.82	--	.
01107	13692041.94	2121522.93	--	.
01108	13692049.37	2121528.55	--	.
01109	13692052.50	2121525.06	--	.
01110	13692092.23	2121555.04	--	.

- NOTES:
- * FOR CONTRACTOR INFORMATION ONLY
 - 1. THE EXISTENCE AND LOCATION OF ALL UTILITIES AND DRAINAGE STRUCTURES INDICATED IN THE PLANS ARE TAKEN FROM THE BEST RECORDS AVAILABLE AND ARE NOT GUARANTEED TO BE ACCURATE. CONTRACTOR SHALL COORDINATE WITH ALL UTILITY COMPANIES TO FIELD VERIFY UTILITIES PRIOR TO BEGINNING CONSTRUCTION.
 - 2. REFER TO GUIDE SHEET 42 FOR A LEGEND OF SYMBOLS, SLOPES, AND POINT TABLE INFORMATION

DESIGN

INTERIM REVIEW

DOCUMENT INCOMPLETE. NOT INTENDED FOR PERMIT, BIDDING OR CONSTRUCTION.

ENGINEER: JOHN A. TYLER

P.E. SERIAL NO: 105193

DATE: 8/15/2018

REVIEW AND APPROVAL

INTERIM REVIEW

DOCUMENT INCOMPLETE. NOT INTENDED FOR PERMIT, BIDDING OR CONSTRUCTION.

ENGINEER: JAMES A. LUTZ

P.E. SERIAL NO: 84722

DATE: 8/15/2018

SCALE: PLAN 1" = 20'

REV. NO.	DATE	DESCRIPTION	BY

PAPE-DAWSON ENGINEERS

SAN ANTONIO | AUSTIN | HOUSTON | FORT WORTH | DALLAS

2000 NW LOOP 410 | SAN ANTONIO, TX 78213 | 210.375.9000

TBPE FIRM REGISTRATION #470 | TBPLS FIRM REGISTRATION #10028800



SL 353
NOGALITOS ST

SIDEWALK
CONSTRUCTION PLAN

STA 118+00 TO STA 119+50

SHEET 11 OF 25					
CHK	FED. RD. DIV. NO.	STATE	FEDERAL AID PROJECT NO.		HIGHWAY NO.
CHK	6	TEXAS			VARIES
DWG	DIST.	COUNTY	CONT. NO.	SECT. NO.	JOB NO.
CHK	SAT	BEXAR	0915	12	576

Design Filename: P:\11\35\07\design\Civil\Roadway\Nogalitos\1113507*Nogalitos*12.dgn

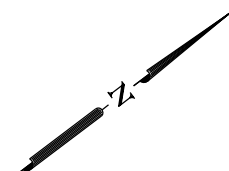


Diagram illustrating a cross-section of a bridge deck or embankment. The structure is shown with a 10' depth and a 2% maximum slope (2% MAX). The top surface is labeled SL (Side Slope) with a 4.5% slope. The bottom surface is also labeled SL with a 4.5% slope. The diagram includes a dashed line indicating the original ground level. A circular callout at the bottom contains the text "77 -6".

POINT	NORTHING	EASTING	ELEV	DESC
01201	13692147.64	2121544.51	--	.
01202	13692160.41	2121554.15	--	.
01203	13692193.66	2121579.28	--	.
01204	13692202.00	2121577.23	--	.
01205	13692206.76	2121580.83	--	.
01206	13692207.39	2121581.32	--	.
01207	13692214.46	2121595.12	--	.
01208	13692249.70	2121621.51	--	.
01209	13692263.35	2121631.77	--	.
01210	13692285.88	2121648.71	--	.
01211	13692113.93	2121571.45	--	.
01212	13692128.71	2121582.53	--	.
01213	13692138.13	2121590.75	--	.
01214	13692194.38	2121631.84	--	.
01215	13692218.16	2121650.14	--	.
01216	13692239.65	2121666.35	--	.
01217	13692266.25	2121686.40	--	.
01218	13692266.64	2121692.53	--	.

REVIEW AND APPROVAL

INTERIM REVIEW

DOCUMENT INCOMPLETE. NOT INTENDED FOR
PERMIT, BIDDING OR CONSTRUCTION.

ENGINEER: JAMES A. LUTZ

P.E. SERIAL NO: 84722

DATE: 8/15/2018

SCALE: PLAN 1" = 20'

**PAPE-DAWSON
ENGINEERS**

SAN ANTONIO | AUSTIN | HOUSTON | FORT WORTH | DALLAS
2000 NW LOOP 410 | SAN ANTONIO, TX 78213 | 210.375.9000
TBPE FIRM REGISTRATION #470 | TBPLS FIRM REGISTRATION #10028800

 *Texas Department of Transportation*
© 2018

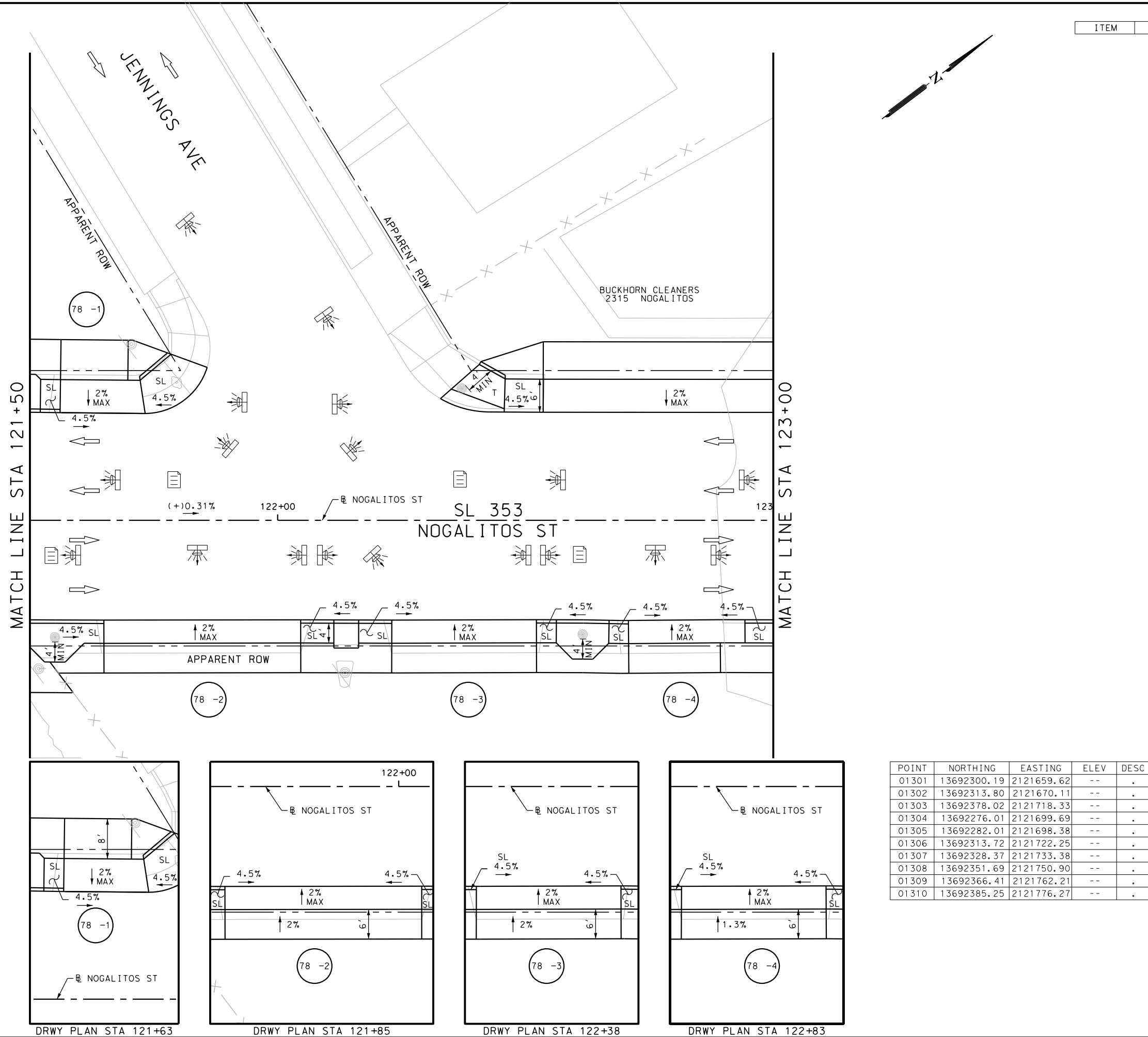
SL 353
NOGALITOS ST
SIDEWALK
CONSTRUCTION PLAN
STA 119+50 TO STA 121+50

SHEET 12 OF 25

OGN _i	FED. RD. DIV. NO.	STATE	FEDERAL AID PROJECT NO.			HIGHWAY NO.
CHK OGN _i	6	TEXAS				VARIES
DWG _i	DIST.	COUNTY	CONT. NO.	SECT. NO.	JOB NO.	SHEET NO.
CHK DWG _i	SAT	BEXAR	0915	12	576	77

Plotted on: 8/15/2018

Design File name: P:\11135\07\design\Civil\Roadway\Nogalitos\1113507*Nogalitos*13.dgn



- NOTES:
- * FOR CONTRACTOR INFORMATION ONLY
 - 1. THE EXISTENCE AND LOCATION OF ALL UTILITIES AND DRAINAGE STRUCTURES INDICATED IN THE PLANS ARE TAKEN FROM THE BEST RECORDS AVAILABLE AND ARE NOT GUARANTEED TO BE ACCURATE. CONTRACTOR SHALL COORDINATE WITH ALL UTILITY COMPANIES TO FIELD VERIFY UTILITIES PRIOR TO BEGINNING CONSTRUCTION.
 - 2. REFER TO GUIDE SHEET 42 FOR A LEGEND OF SYMBOLS, SLOPES, AND POINT TABLE INFORMATION

DESIGN

INTERIM REVIEW

DOCUMENT INCOMPLETE. NOT INTENDED FOR PERMIT, BIDDING OR CONSTRUCTION.

ENGINEER: JOHN A. TYLER

P.E. SERIAL NO: 105193

DATE: 8/15/2018

REVIEW AND APPROVAL

INTERIM REVIEW

DOCUMENT INCOMPLETE. NOT INTENDED FOR PERMIT, BIDDING OR CONSTRUCTION.

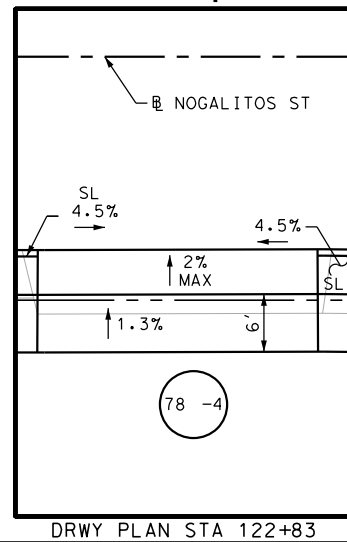
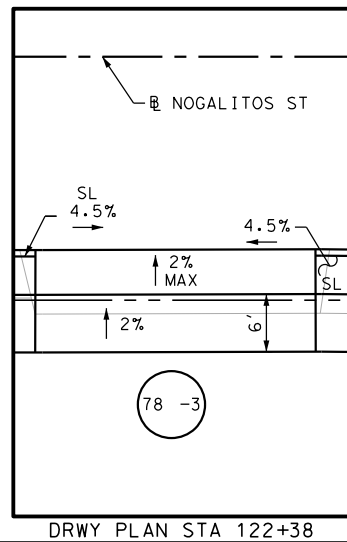
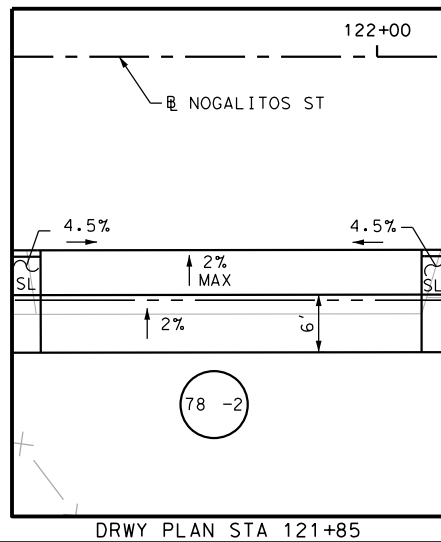
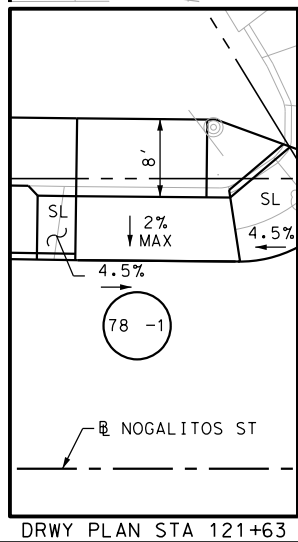
ENGINEER: JAMES A. LUTZ

P.E. SERIAL NO: 84722

DATE: 8/15/2018

SCALE: PLAN 1" = 20'

POINT	NORTHING	EASTING	ELEV	DESC
01301	13692300.19	2121659.62	--	.
01302	13692313.80	2121670.11	--	.
01303	13692378.02	2121718.33	--	.
01304	13692276.01	2121699.69	--	.
01305	13692282.01	2121698.38	--	.
01306	13692313.72	2121722.25	--	.
01307	13692328.37	2121733.38	--	.
01308	13692351.69	2121750.90	--	.
01309	13692366.41	2121762.21	--	.
01310	13692385.25	2121776.27	--	.



PAPE-DAWSON ENGINEERS

SAN ANTONIO | AUSTIN | HOUSTON | FORT WORTH | DALLAS

2000 NW LOOP 410 | SAN ANTONIO, TX 78213 | 210.375.9000

TBPE FIRM REGISTRATION #470 | TBPLS FIRM REGISTRATION #10028800

Texas Department of Transportation

© 2018

SL 353
NOGALITOS ST

SIDEWALK
CONSTRUCTION PLAN

STA 121+50 TO STA 123+00

SHEET 13 OF 25

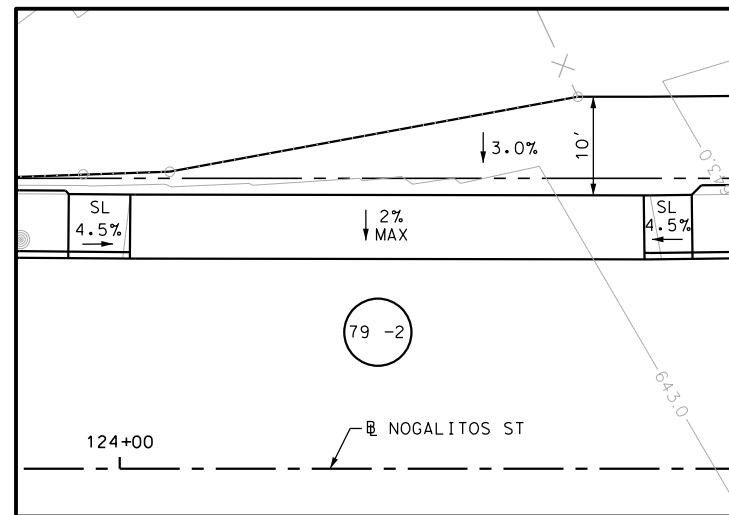
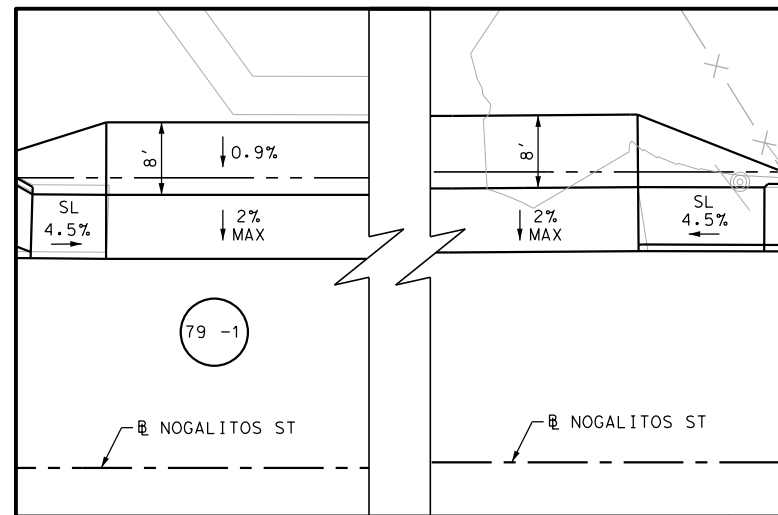
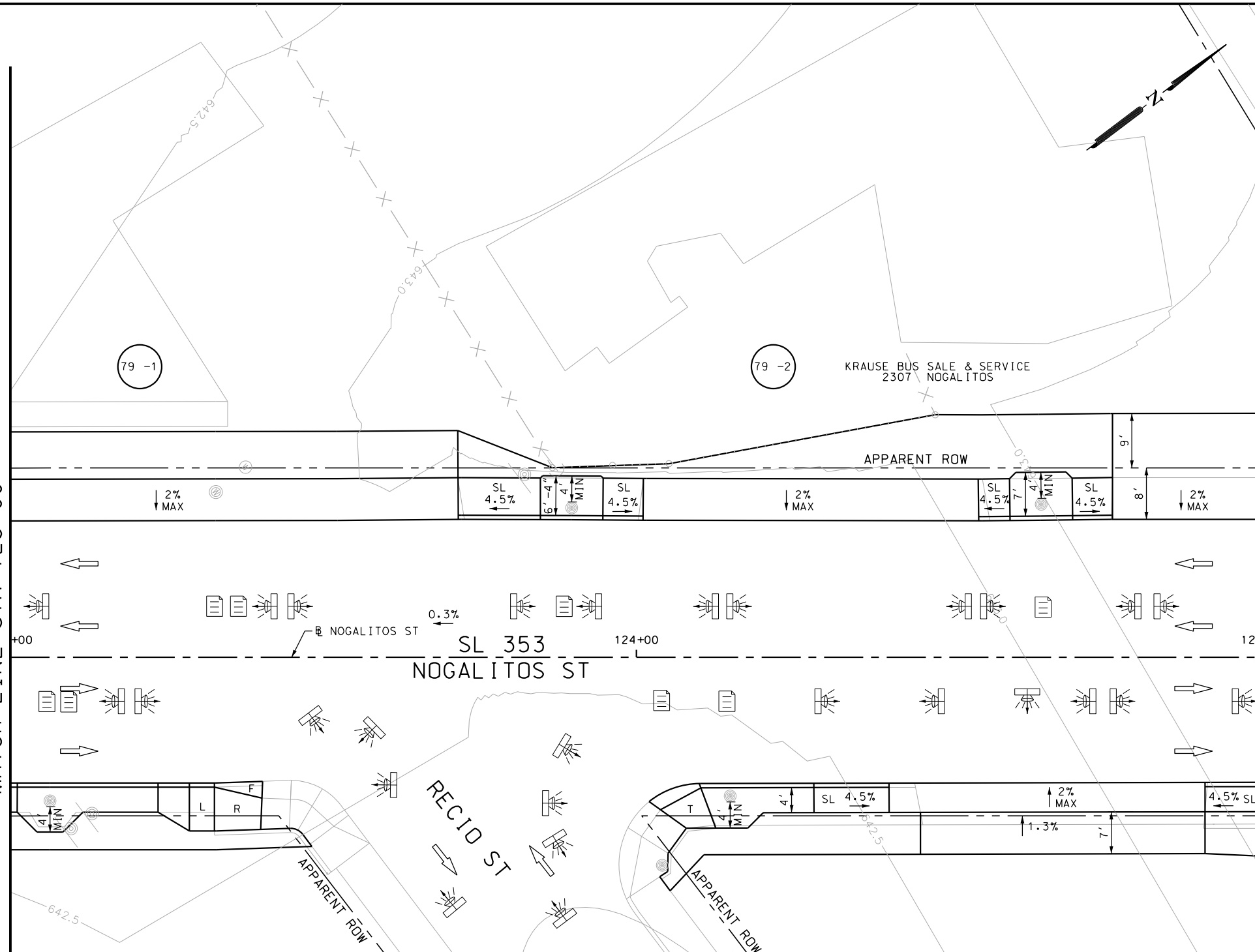
CHK	DGN	FED. RD. DIV. NO.	STATE	FEDERAL AID PROJECT NO.	HIGHWAY NO.		
CHK	DGN	6	TEXAS		VARIES		
CHK	DGN	DIST.	COUNTY	CONT. NO.	SECT. NO.	JOB NO.	SHEET NO.
CHK	DGN	SAT	BEXAR	0915	12	576	78

Plotted on: 8/15/2018

Design File name: P:\11135\07\design\Civil\Roadway\Nogalitos\1113507*Nogalitos*14.dgn

MATCH LINE STA 123+00

MATCH LINE STA 125+00



POINT	NORTHING	EASTING	ELEV	DESC
01401	13692472.30	2121789.28	--	.
01402	13692495.76	2121807.17	--	.
01403	13692538.50	2121839.56	--	.
01404	13692555.68	2121852.26	--	.
01405	13692396.24	2121790.45	--	.
01406	13692415.83	2121799.40	--	.
01407	13692477.35	2121846.84	--	.
01408	13692482.91	2121856.02	--	.
01409	13692501.79	2121864.38	--	.
01410	13692542.12	2121894.71	--	.

ITEM	DESCRIPTION	UNIT	QTY
------	-------------	------	-----

- NOTES:
- * FOR CONTRACTOR INFORMATION ONLY
 - 1. THE EXISTENCE AND LOCATION OF ALL UTILITIES AND DRAINAGE STRUCTURES INDICATED IN THE PLANS ARE TAKEN FROM THE BEST RECORDS AVAILABLE AND ARE NOT GUARANTEED TO BE ACCURATE. CONTRACTOR SHALL COORDINATE WITH ALL UTILITY COMPANIES TO FIELD VERIFY UTILITIES PRIOR TO BEGINNING CONSTRUCTION.
 - 2. REFER TO GUIDE SHEET 42 FOR A LEGEND OF SYMBOLS, SLOPES, AND POINT TABLE INFORMATION

DESIGN

INTERIM REVIEW

DOCUMENT INCOMPLETE. NOT INTENDED FOR PERMIT, BIDDING OR CONSTRUCTION.

ENGINEER: JOHN A. TYLER

P.E. SERIAL NO: 105193

DATE: 8/15/2018

REVIEW AND APPROVAL

INTERIM REVIEW

DOCUMENT INCOMPLETE. NOT INTENDED FOR PERMIT, BIDDING OR CONSTRUCTION.

ENGINEER: JAMES A. LUTZ

P.E. SERIAL NO: 84722

DATE: 8/15/2018

SCALE: PLAN 1" = 20'

REV. NO.	DATE	DESCRIPTION	BY
----------	------	-------------	----

PAPE-DAWSON
ENGINEERS

SAN ANTONIO | AUSTIN | HOUSTON | FORT WORTH | DALLAS
2000 NW LOOP 410 | SAN ANTONIO, TX 78213 | 210.375.9000
TBPE FIRM REGISTRATION #470 | TBPLS FIRM REGISTRATION #10028800

 Texas Department of Transportation
© 2018

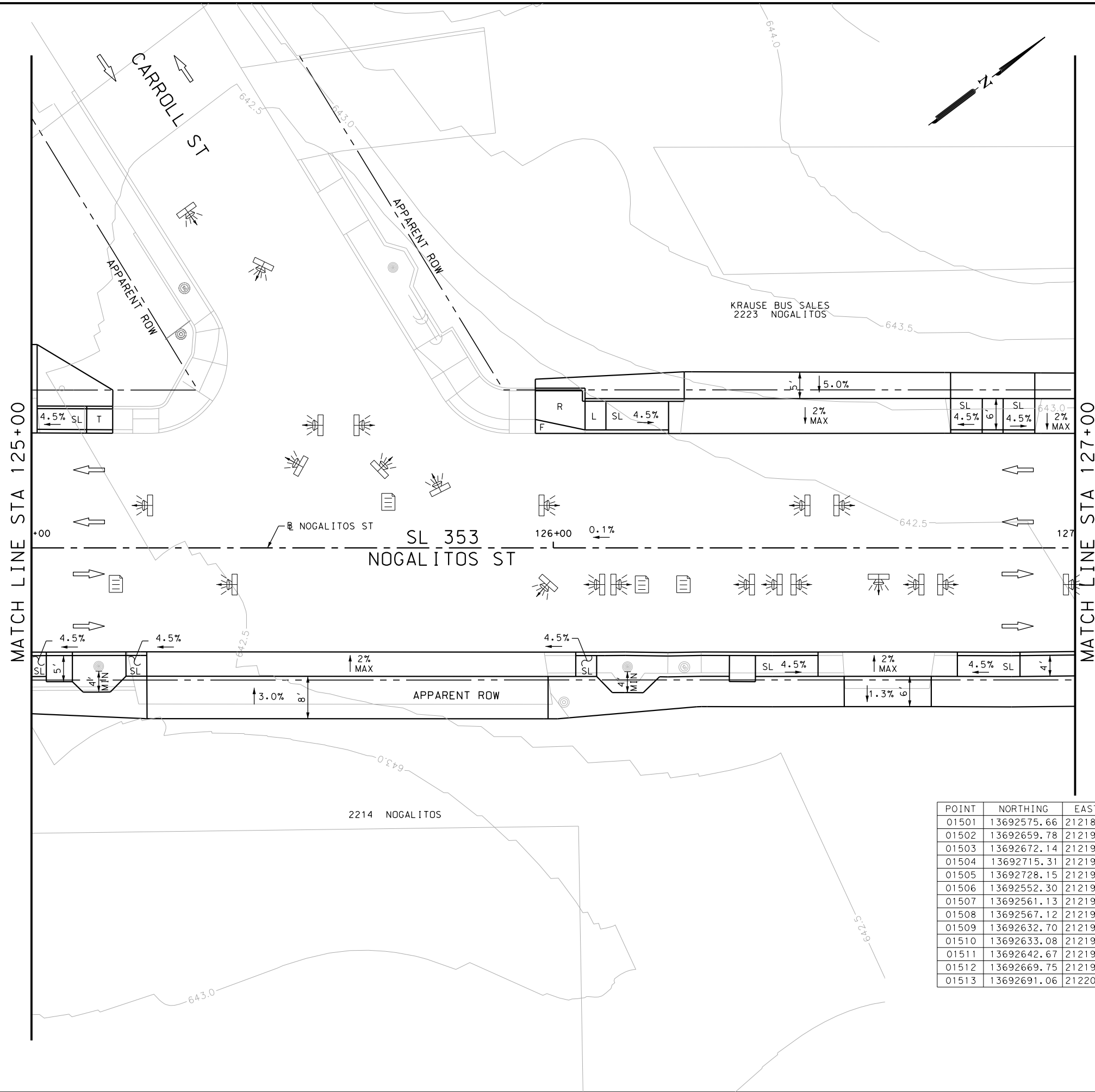
SL 353
NOGALITOS ST
SIDEWALK
CONSTRUCTION PLAN
STA 123+00 TO STA 125+00

SHEET 14 OF 25

CDG#	FED. RD. DIV. NO.	STATE	FEDERAL AID PROJECT NO.			HIGHWAY NO.
CHK CDG#	6	TEXAS				VARIES
DWG#	DIST.	COUNTY	CONT. NO.	SECT. NO.	JOB NO.	SHEET NO.
CHK DWG#	SAT	BEXAR	0915	12	576	79

Plotted on: 8/15/2018

Design File name: P:\11135\07\design\Civil\Roadway\Nogalitos\1113507*Nogalitos*15.dgn



ITEM	DESCRIPTION	UNIT	QTY
------	-------------	------	-----

- NOTES:
- * FOR CONTRACTOR INFORMATION ONLY
 1. THE EXISTENCE AND LOCATION OF ALL UTILITIES AND DRAINAGE STRUCTURES INDICATED IN THE PLANS ARE TAKEN FROM THE BEST RECORDS AVAILABLE AND ARE NOT GUARANTEED TO BE ACCURATE. CONTRACTOR SHALL COORDINATE WITH ALL UTILITY COMPANIES TO FIELD VERIFY UTILITIES PRIOR TO BEGINNING CONSTRUCTION.
 2. REFER TO GUIDE SHEET 42 FOR A LEGEND OF SYMBOLS, SLOPES, AND POINT TABLE INFORMATION

DESIGN

INTERIM REVIEW

DOCUMENT INCOMPLETE. NOT INTENDED FOR PERMIT, BIDDING OR CONSTRUCTION.

ENGINEER: JOHN A. TYLER

P.E. SERIAL NO: 105193

DATE: 8/15/2018

REVIEW AND APPROVAL

INTERIM REVIEW

DOCUMENT INCOMPLETE. NOT INTENDED FOR PERMIT, BIDDING OR CONSTRUCTION.

ENGINEER: JAMES A. LUTZ

P.E. SERIAL NO: 84722

DATE: 8/15/2018

SCALE: PLAN 1" = 20'

POINT	NORTHING	EASTING	ELEV	DESC
01501	13692575.66	2121867.33	--	.
01502	13692659.78	2121930.18	--	.
01503	13692672.14	2121940.37	--	.
01504	13692715.31	2121972.92	--	.
01505	13692728.15	2121982.65	--	.
01506	13692552.30	2121909.46	--	.
01507	13692561.13	2121914.83	--	.
01508	13692567.12	2121913.50	--	.
01509	13692632.70	2121963.09	--	.
01510	13692633.08	2121969.22	--	.
01511	13692642.67	2121976.55	--	.
01512	13692669.75	2121991.05	--	.
01513	13692691.06	2122007.17	--	.

PAPE-DAWSON ENGINEERS

SAN ANTONIO | AUSTIN | HOUSTON | FORT WORTH | DALLAS

2000 NW LOOP 410 | SAN ANTONIO, TX 78213 | 210.375.9000

TBPE FIRM REGISTRATION #470 | TBPLS FIRM REGISTRATION #10028800

Texas Department of Transportation

© 2018

SL 353
NOGALITOS ST

SIDEWALK
CONSTRUCTION PLAN

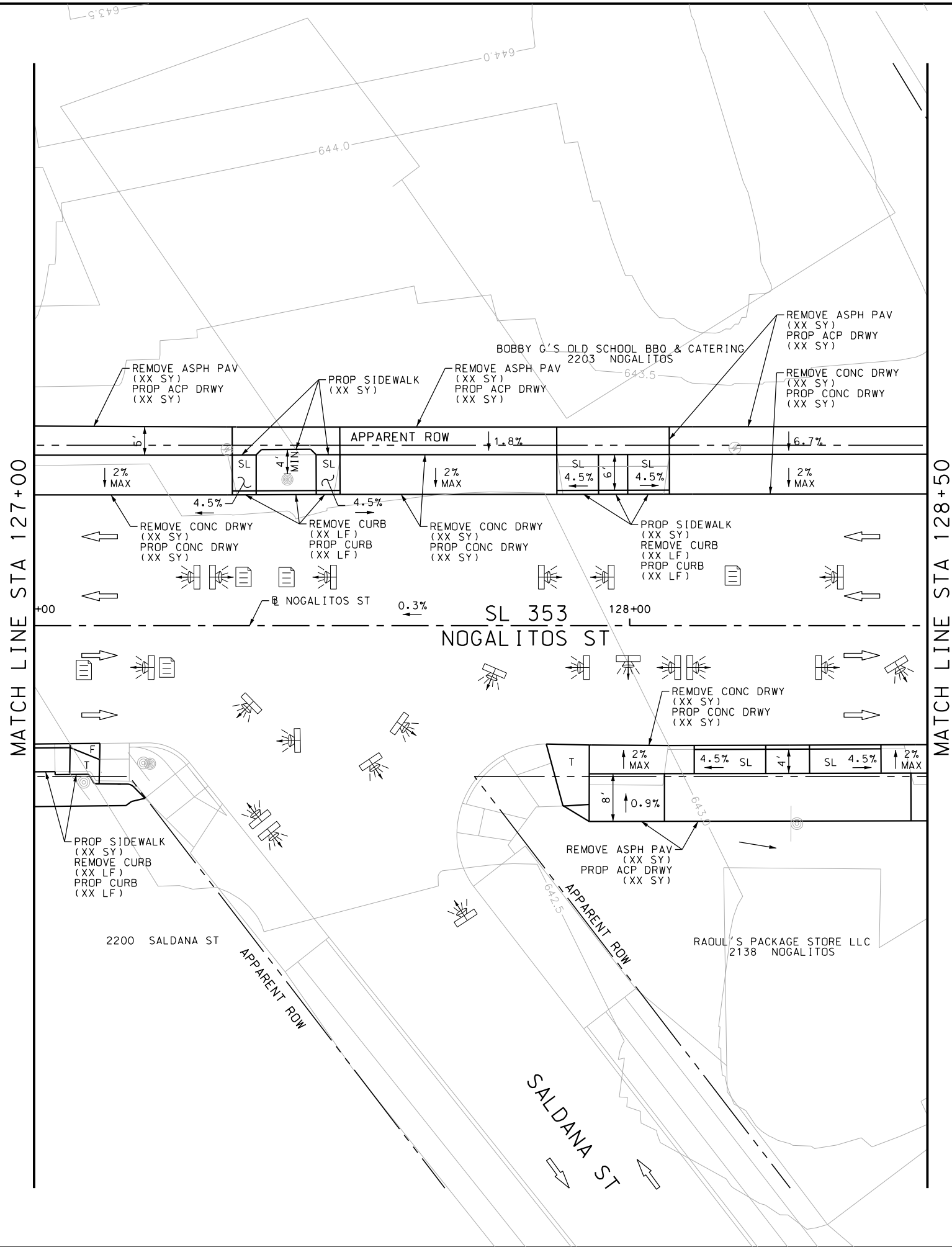
STA 125+00 TO STA 127+00

SHEET 15 OF 25

DGN:	FED. RD. DIV. NO.:	STATE:	FEDERAL AID PROJECT NO.:	HIGHWAY NO.:
CHK DGN:	6	TEXAS		VARIES
DWG:	DIST.:	COUNTY:	CONT. NO.:	SECT. NO.:
CHK DWG:	SAT	BEXAR	0915	12
				JOB NO.:
				576
				SHEET NO.:
				80

Plotted on: 8/15/2018

Design File name: P:\11135\07\design\Civil\Roadway\Nogalitos\1113507*Nogalitos*16.dgn



POINT	NORTHING	EASTING	ELEV	DESC
01601	13692760.88	2122007.39	--	.
01602	13692775.37	2122018.22	--	.
01603	13692804.40	2122040.16	--	.
01604	13692819.51	2122051.51	--	.
01605	13692783.39	2122077.01	--	.
01606	13692797.40	2122087.68	--	.
01607	13692822.48	2122106.51	--	.

- NOTES:
- * FOR CONTRACTOR INFORMATION ONLY
 - 1. THE EXISTENCE AND LOCATION OF ALL UTILITIES AND DRAINAGE STRUCTURES INDICATED IN THE PLANS ARE TAKEN FROM THE BEST RECORDS AVAILABLE AND ARE NOT GUARANTEED TO BE ACCURATE. CONTRACTOR SHALL COORDINATE WITH ALL UTILITY COMPANIES TO FIELD VERIFY UTILITIES PRIOR TO BEGINNING CONSTRUCTION.
 - 2. REFER TO GUIDE SHEET 42 FOR A LEGEND OF SYMBOLS, SLOPES, AND POINT TABLE INFORMATION

DESIGN

INTERIM REVIEW

DOCUMENT INCOMPLETE. NOT INTENDED FOR PERMIT, BIDDING OR CONSTRUCTION.

ENGINEER: JOHN A. TYLER

P.E. SERIAL NO: 105193

DATE: 8/15/2018

REVIEW AND APPROVAL

INTERIM REVIEW

DOCUMENT INCOMPLETE. NOT INTENDED FOR PERMIT, BIDDING OR CONSTRUCTION.

ENGINEER: JAMES A. LUTZ

P.E. SERIAL NO: 84722

DATE: 8/15/2018

SCALE: PLAN 1" = 20'

REV. NO.	DATE	DESCRIPTION	BY

PAPE-DAWSON ENGINEERS

SAN ANTONIO | AUSTIN | HOUSTON | FORT WORTH | DALLAS

2000 NW LOOP 410 | SAN ANTONIO, TX 78213 | 210.375.9000

TBPE FIRM REGISTRATION #470 | TBPLS FIRM REGISTRATION #10028800



SL 353
NOGALITOS ST

SIDEWALK
CONSTRUCTION PLAN

STA 127+00 TO STA 128+50

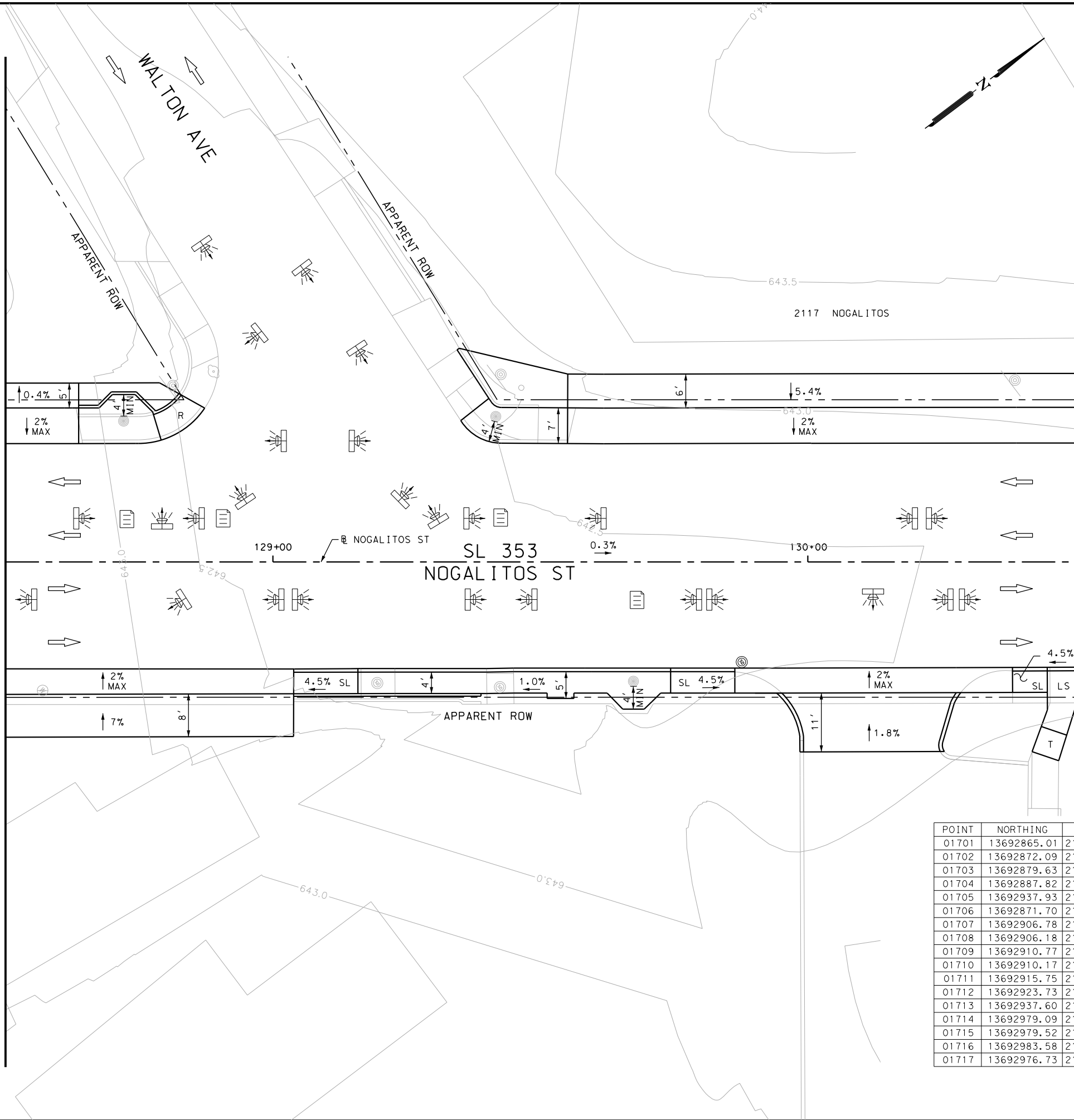
SHEET 16 OF 25					
DGN:	FED. RD. DIV. NO.	STATE	FEDERAL AID PROJECT NO.		HIGHWAY NO.
CHK DGN:	6	TEXAS			VARIES
DWG:	DIST.	COUNTY	CONT. NO.	SECT. NO.	JOB NO.
CHK DWG:	SAT	BEXAR	0915	12	576

Plotted on: 8/15/2018

Design File name: P:\111\35\07\design\Civil\Roadway\Nogalitos\1113507*Nogalitos*17.dgn

MATCH LINE STA 128+50

MATCH LINE STA 130+50



ITEM	DESCRIPTION	UNIT	QTY
------	-------------	------	-----

- NOTES:
- * FOR CONTRACTOR INFORMATION ONLY
 - 1. THE EXISTENCE AND LOCATION OF ALL UTILITIES AND DRAINAGE STRUCTURES INDICATED IN THE PLANS ARE TAKEN FROM THE BEST RECORDS AVAILABLE AND ARE NOT GUARANTEED TO BE ACCURATE. CONTRACTOR SHALL COORDINATE WITH ALL UTILITY COMPANIES TO FIELD VERIFY UTILITIES PRIOR TO BEGINNING CONSTRUCTION.
 - 2. REFER TO GUIDE SHEET 42 FOR A LEGEND OF SYMBOLS, SLOPES, AND POINT TABLE INFORMATION

DESIGN	
INTERIM REVIEW	
DOCUMENT INCOMPLETE. NOT INTENDED FOR PERMIT, BIDDING OR CONSTRUCTION.	
ENGINEER: JOHN A. TYLER	
P.E. SERIAL NO: 105193	
DATE: 8/15/2018	

REVIEW AND APPROVAL	
INTERIM REVIEW	
DOCUMENT INCOMPLETE. NOT INTENDED FOR PERMIT, BIDDING OR CONSTRUCTION.	
ENGINEER: JAMES A. LUTZ	
P.E. SERIAL NO: 84722	
DATE: 8/15/2018	

SCALE: PLAN 1" = 20'

REV. NO.	DATE	DESCRIPTION	BY
----------	------	-------------	----

Pape-Dawson Engineers

SAN ANTONIO | AUSTIN | HOUSTON | FORT WORTH | DALLAS
2000 NW LOOP 410 | SAN ANTONIO, TX 78213 | 210.375.9000
TBPE FIRM REGISTRATION #470 | TBPLS FIRM REGISTRATION #10028800

Texas Department of Transportation
© 2018

SL 353
NOGALITOS ST
SIDEWALK
CONSTRUCTION PLAN
STA 128+50 TO STA 130+50

SHEET 17 OF 25

CHK	FED. RD. DIV. NO.	STATE	FEDERAL AID PROJECT NO.			HIGHWAY NO.
CHK	6	TEXAS				VARIES
CHK	DIST.	COUNTY	CONT. NO.	SECT. NO.	JOB NO.	SHEET NO.
CHK	SAT	BEXAR	0915	12	576	82

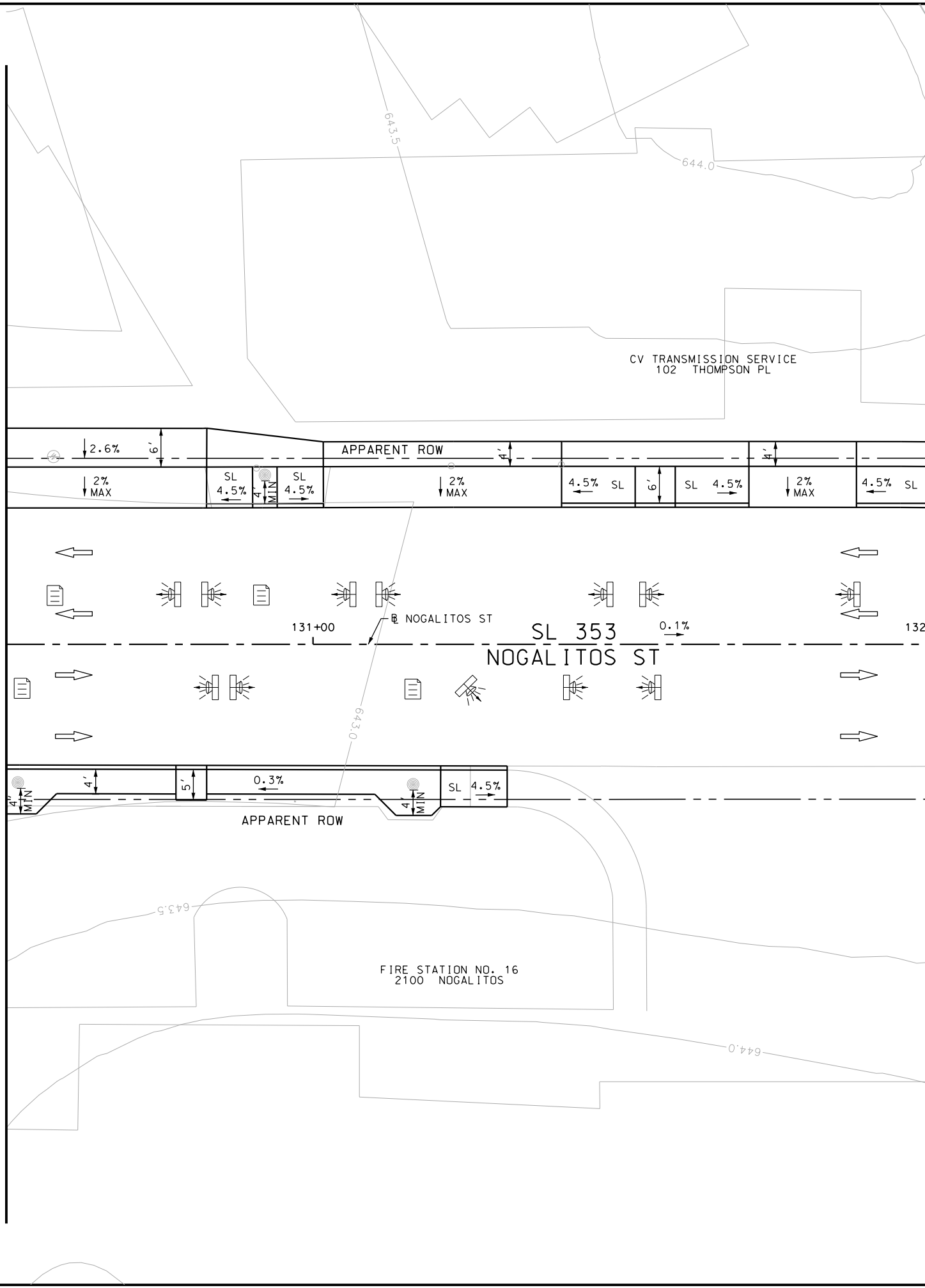
POINT	NORTHING	EASTING	ELEV	DESC
01701	13692865.01	2122085.84	--	.
01702	13692872.09	2122082.82	--	.
01703	13692879.63	2122089.46	--	.
01704	13692887.82	2122094.75	--	.
01705	13692937.93	2122140.92	--	.
01706	13692871.70	2122143.68	--	.
01707	13692906.78	2122175.84	--	.
01708	13692906.18	2122176.64	--	.
01709	13692910.77	2122178.85	--	.
01710	13692910.17	2122179.65	--	.
01711	13692915.75	2122182.62	--	.
01712	13692923.73	2122188.65	--	.
01713	13692937.60	2122193.27	--	.
01714	13692979.09	2122224.46	--	.
01715	13692979.52	2122234.74	--	.
01716	13692983.58	2122237.79	--	.
01717	13692976.73	2122236.53	--	.

Plotted on: 8/15/2018

Design File name: P:\111\35\07\design\Civil\Roadway\Nogalitos\1113507*Nogalitos*18.dgn

MATCH LINE STA 130+50

MATCH LINE STA 132+00



POINT	NORTHING	EASTING	ELEV	DESC
01801	13693039.76	2122217.74	--	.
01802	13693055.02	2122229.19	--	.
01803	13693086.01	2122252.54	--	.
01804	13693110.38	2122270.95	--	.
01805	13693124.36	2122281.52	--	.
01806	13692987.60	2122240.82	--	.
01807	13692992.22	2122240.19	--	.
01808	13693007.71	2122251.94	--	.
01809	13693011.69	2122254.96	--	.
01810	13693033.55	2122271.54	--	.
01811	13693040.86	2122279.60	--	.
01812	13693053.54	2122280.84	--	.

ITEM	DESCRIPTION	UNIT	QTY
------	-------------	------	-----

- NOTES:
- * FOR CONTRACTOR INFORMATION ONLY
 - 1. THE EXISTENCE AND LOCATION OF ALL UTILITIES AND DRAINAGE STRUCTURES INDICATED IN THE PLANS ARE TAKEN FROM THE BEST RECORDS AVAILABLE AND ARE NOT GUARANTEED TO BE ACCURATE. CONTRACTOR SHALL COORDINATE WITH ALL UTILITY COMPANIES TO FIELD VERIFY UTILITIES PRIOR TO BEGINNING CONSTRUCTION.
 - 2. REFER TO GUIDE SHEET 42 FOR A LEGEND OF SYMBOLS, SLOPES, AND POINT TABLE INFORMATION

DESIGN

INTERIM REVIEW

DOCUMENT INCOMPLETE. NOT INTENDED FOR PERMIT, BIDDING OR CONSTRUCTION.

ENGINEER: JOHN A. TYLER

P.E. SERIAL NO: 105193

DATE: 8/15/2018

REVIEW AND APPROVAL

INTERIM REVIEW

DOCUMENT INCOMPLETE. NOT INTENDED FOR PERMIT, BIDDING OR CONSTRUCTION.

ENGINEER: JAMES A. LUTZ

P.E. SERIAL NO: 84722

DATE: 8/15/2018

SCALE: PLAN 1" = 20'

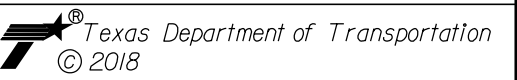
REV. NO.	DATE	DESCRIPTION	BY
----------	------	-------------	----

PAPE-DAWSON ENGINEERS

SAN ANTONIO | AUSTIN | HOUSTON | FORT WORTH | DALLAS

2000 NW LOOP 410 | SAN ANTONIO, TX 78213 | 210.375.9000

TBPE FIRM REGISTRATION #470 | TBPLS FIRM REGISTRATION #10028800



SL 353
NOGALITOS ST

SIDEWALK
CONSTRUCTION PLAN

STA 130+50 TO STA 132+00

SHEET 18 OF 25					
DGN:	FED. RD. DIV. NO.	STATE	FEDERAL AID PROJECT NO.		HIGHWAY NO.
CHK DGN:	6	TEXAS			VARIES
DWG:	DIST.	COUNTY	CONT. NO.	SECT. NO.	JOB NO.
CHK DWG:	SAT	BEXAR	0915	12	576

Design Filename: P:\111\35\07\design\Civil\Roadway\Nogalitos\1113507*Nogalitos*19.dgn



DESIGN

INTERIM REVIEW

DOCUMENT INCOMPLETE. NOT INTENDED FOR
PERMIT, BIDDING OR CONSTRUCTION.

ENGINEER: JOHN A. TYLER

P.E. SERIAL NO: 105193

DATE: 8/15/2018

REVIEW AND APPROVAL

INTERIM REVIEW

DOCUMENT INCOMPLETE. NOT INTENDED FOR
PERMIT, BIDDING OR CONSTRUCTION.

ENGINEER: JAMES A. LUTZ

P.E. SERIAL NO: 84722


DATE: 8/15/2018

REV. NO.	DATE	DESCRIPTION	BY

POINT	NORTHING	EASTING	ELEV	DESC
01901	13693133.92	2122288.78	--	.
01902	13693156.07	2122305.68	--	.
01903	13693217.45	2122352.02	--	.
01904	13693236.64	2122366.50	--	.
01905	13693246.22	2122373.73	--	.
01906	13693267.54	2122389.83	--	.
01907	13693278.63	2122398.20	--	.
01908	13693142.60	2122348.13	--	.
01909	13693141.42	2122355.59	--	.
01910	13693149.94	2122359.50	--	.
01911	13693177.49	2122380.27	--	.
01912	13693185.76	2122382.60	--	.
01913	13693231.53	2122416.45	--	.
01914	13693252.43	2122431.04	--	.
01915	13693266.69	2122441.68	--	.

**PAPE-DAWSON
ENGINEERS**

SAN ANTONIO | AUSTIN | HOUSTON | FORT WORTH | DALLAS
2000 NW LOOP 410 | SAN ANTONIO, TX 78213 | 210.375.9000
TBPE FIRM REGISTRATION #470 | TPLS FIRM REGISTRATION #10028800

 *Texas Department of Transportation*
© 2018

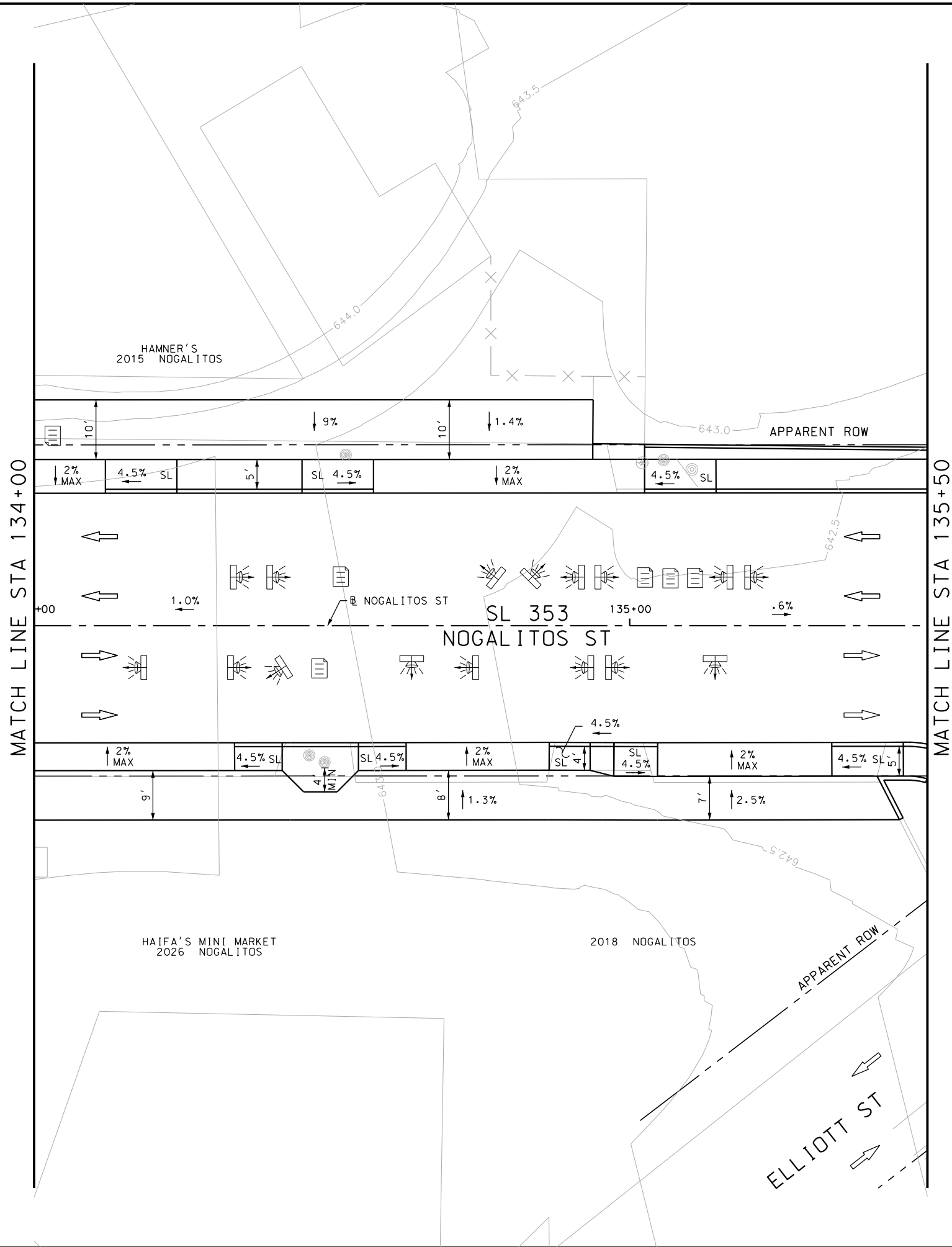
SL 353
NOGALITOS ST
SIDEWALK
CONSTRUCTION PLAN
STA 132+00 TO STA 134+00

SHEET 19 OF 25

OGN ₁	FED. RD. DIV. NO.	STATE	FEDERAL AID PROJECT NO.			HIGHWAY NO.
CHK OGN ₂	6	TEXAS				VARIES
DWG ₁	DIST.	COUNTY	CONT. NO.	SECT. NO.	JOB NO.	SHEET NO.
CHK DWG ₂	SAT	BEXAR	0915	12	576	84

Plotted on: 8/15/2018

Design File name: P:\111\35\07\design\Civil\Roadway\Nogalitos\1113507*Nogalitos*20.dgn



ITEM	DESCRIPTION	UNIT	QTY
------	-------------	------	-----

- NOTES:
- * FOR CONTRACTOR INFORMATION ONLY
 - 1. THE EXISTENCE AND LOCATION OF ALL UTILITIES AND DRAINAGE STRUCTURES INDICATED IN THE PLANS ARE TAKEN FROM THE BEST RECORDS AVAILABLE AND ARE NOT GUARANTEED TO BE ACCURATE. CONTRACTOR SHALL COORDINATE WITH ALL UTILITY COMPANIES TO FIELD VERIFY UTILITIES PRIOR TO BEGINNING CONSTRUCTION.
 - 2. REFER TO GUIDE SHEET 42 FOR A LEGEND OF SYMBOLS, SLOPES, AND POINT TABLE INFORMATION

DESIGN

INTERIM REVIEW

DOCUMENT INCOMPLETE. NOT INTENDED FOR PERMIT, BIDDING OR CONSTRUCTION.

ENGINEER: JOHN A. TYLER

P.E. SERIAL NO: 105193

DATE: 8/15/2018

REVIEW AND APPROVAL

INTERIM REVIEW

DOCUMENT INCOMPLETE. NOT INTENDED FOR PERMIT, BIDDING OR CONSTRUCTION.

ENGINEER: JAMES A. LUTZ

P.E. SERIAL NO: 84722

DATE: 8/15/2018

SCALE: PLAN 1" = 20'

POINT	NORTHING	EASTING	ELEV	DESC
02001	13693302.57	2122416.28	--	.
02002	13693338.49	2122443.39	--	.
02003	13693374.81	2122470.81	--	.
02004	13693294.63	2122462.75	--	.
02005	13693317.62	2122480.10	--	.
02006	13693336.81	2122494.55	--	.
02007	13693351.30	2122505.57	--	.
02008	13693374.67	2122523.16	--	.

PAPE-DAWSON ENGINEERS

SAN ANTONIO | AUSTIN | HOUSTON | FORT WORTH | DALLAS

2000 NW LOOP 410 | SAN ANTONIO, TX 78213 | 210.375.9000

TBPE FIRM REGISTRATION #470 | TBPLS FIRM REGISTRATION #10028800



SL 353
NOGALITOS ST


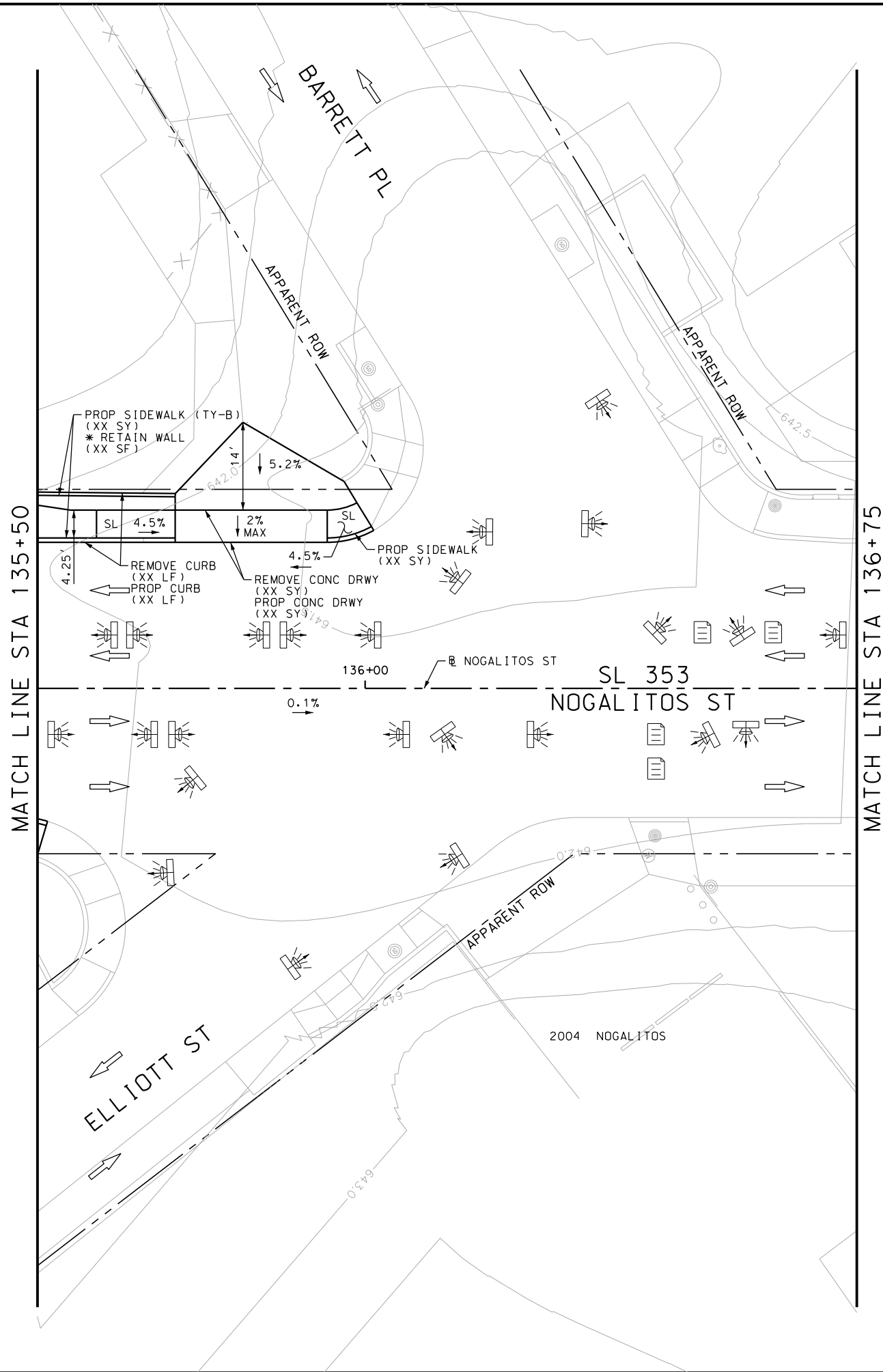
SIDEWALK
CONSTRUCTION PLAN

STA 134+00 TO STA 135+50

SHEET 20 OF 25					
DGN:	FED. RD. DIV. NO.	STATE	FEDERAL AID PROJECT NO.		HIGHWAY NO.
CHK DGN:	6	TEXAS			VARIES
DWG:	DIST.	COUNTY	CONT. NO.	SECT. NO.	JOB NO.
CHK DWG:	SAT	BEXAR	0915	12	576

Plotted on: 8/15/2018

Design File name: P:\111\35\07\design\Civil\Roadway\Nogalitos\1113507*Nogalitos*21.dgn



ITEM	DESCRIPTION	UNIT	QTY
------	-------------	------	-----



- NOTES:
- * FOR CONTRACTOR INFORMATION ONLY
 - 1. THE EXISTENCE AND LOCATION OF ALL UTILITIES AND DRAINAGE STRUCTURES INDICATED IN THE PLANS ARE TAKEN FROM THE BEST RECORDS AVAILABLE AND ARE NOT GUARANTEED TO BE ACCURATE. CONTRACTOR SHALL COORDINATE WITH ALL UTILITY COMPANIES TO FIELD VERIFY UTILITIES PRIOR TO BEGINNING CONSTRUCTION.
 - 2. REFER TO GUIDE SHEET 42 FOR A LEGEND OF SYMBOLS, SLOPES, AND POINT TABLE INFORMATION

DESIGN	
INTERIM REVIEW	
DOCUMENT INCOMPLETE. NOT INTENDED FOR PERMIT, BIDDING OR CONSTRUCTION.	
ENGINEER: JOHN A. TYLER	
P.E. SERIAL NO: 105193	
DATE: 8/15/2018	

REVIEW AND APPROVAL	
INTERIM REVIEW	
DOCUMENT INCOMPLETE. NOT INTENDED FOR PERMIT, BIDDING OR CONSTRUCTION.	
ENGINEER: JAMES A. LUTZ	
P.E. SERIAL NO: 84722	
DATE: 8/15/2018	

SCALE: PLAN 1" = 20'

POINT	NORTHING	EASTING	ELEV	DESC
02101	13693429.49	2122512.09	--	.
02102	13693448.02	2122526.08	--	.

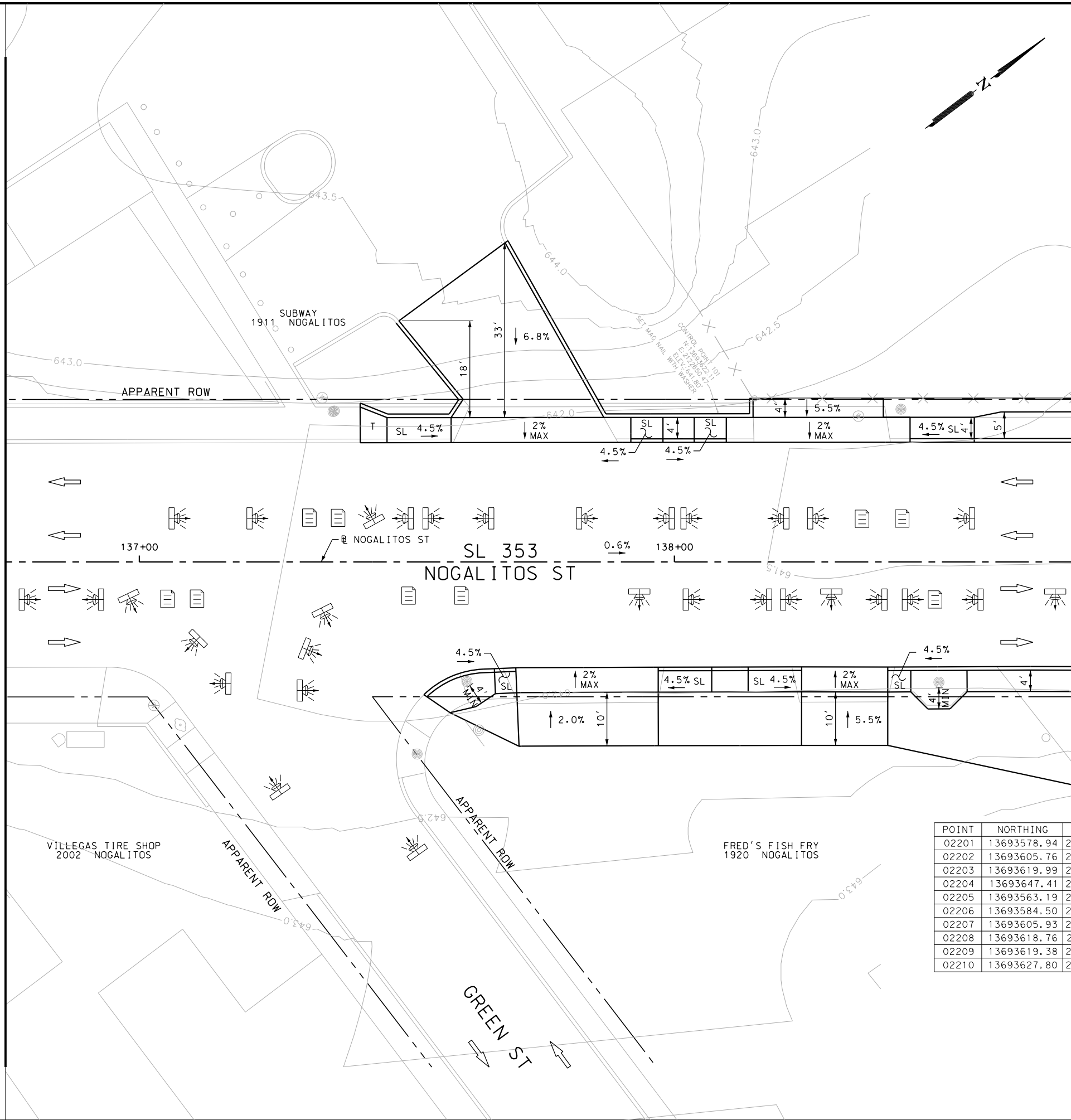
REV. NO.		DATE	DESCRIPTION	BY		
<div>PAPE-DAWSON ENGINEERS</div> <div>SAN ANTONIO AUSTIN HOUSTON FORT WORTH DALLAS 2000 NW LOOP 410 SAN ANTONIO, TX 78213 210.375.9000 TBPE FIRM REGISTRATION #470 TBPLS FIRM REGISTRATION #10028800</div>						
<div>Texas Department of Transportation © 2018</div>						
SL 353 NOGALITOS ST SIDEWALK CONSTRUCTION PLAN STA 135+50 TO STA 136+75						
SHEET 21 OF 25						
DGN:	FED. RD. DIV. NO.	STATE	FEDERAL AID PROJECT NO.		HIGHWAY NO.	
CHK DGN:	6	TEXAS			VARIES	
DWG:	DIST.	COUNTY	CONT. NO.	SECT. NO.	JOB NO.	SHEET NO.
CHK DWG:	SAT	BEXAR	0915	12	576	86

Plotted on: 8/15/2018

Design File name: P:\11135\07\design\Civil\Roadway\Nogalitos\1113507*Nogalitos*22.dgn

MATCH LINE STA 136+75

MATCH LINE STA 138+75



POINT	NORTHING	EASTING	ELEV	DESC
02201	13693578.94	2122624.96	--	.
02202	13693605.76	2122645.19	--	.
02203	13693619.99	2122655.93	--	.
02204	13693647.41	2122676.62	--	.
02205	13693563.19	2122665.82	--	.
02206	13693584.50	2122681.78	--	.
02207	13693605.93	2122697.90	--	.
02208	13693618.76	2122707.61	--	.
02209	13693619.38	2122713.92	--	.
02210	13693627.80	2122720.24	--	.

- NOTES:
- * FOR CONTRACTOR INFORMATION ONLY
 - 1. THE EXISTENCE AND LOCATION OF ALL UTILITIES AND DRAINAGE STRUCTURES INDICATED IN THE PLANS ARE TAKEN FROM THE BEST RECORDS AVAILABLE AND ARE NOT GUARANTEED TO BE ACCURATE. CONTRACTOR SHALL COORDINATE WITH ALL UTILITY COMPANIES TO FIELD VERIFY UTILITIES PRIOR TO BEGINNING CONSTRUCTION.
 - 2. REFER TO GUIDE SHEET 42 FOR A LEGEND OF SYMBOLS, SLOPES, AND POINT TABLE INFORMATION

DESIGN

INTERIM REVIEW

DOCUMENT INCOMPLETE. NOT INTENDED FOR PERMIT, BIDDING OR CONSTRUCTION.

ENGINEER: JOHN A. TYLER

P.E. SERIAL NO: 105193

DATE: 8/15/2018

REVIEW AND APPROVAL

INTERIM REVIEW

DOCUMENT INCOMPLETE. NOT INTENDED FOR PERMIT, BIDDING OR CONSTRUCTION.

ENGINEER: JAMES A. LUTZ

P.E. SERIAL NO: 84722

DATE: 8/15/2018

SCALE: PLAN 1" = 20'

REV. NO.	DATE	DESCRIPTION	BY

PAPE-DAWSON ENGINEERS

SAN ANTONIO | AUSTIN | HOUSTON | FORT WORTH | DALLAS

2000 NW LOOP 410 | SAN ANTONIO, TX 78213 | 210.375.9000

TBPE FIRM REGISTRATION #470 | TBPLS FIRM REGISTRATION #10028800



SL 353
NOGALITOS ST

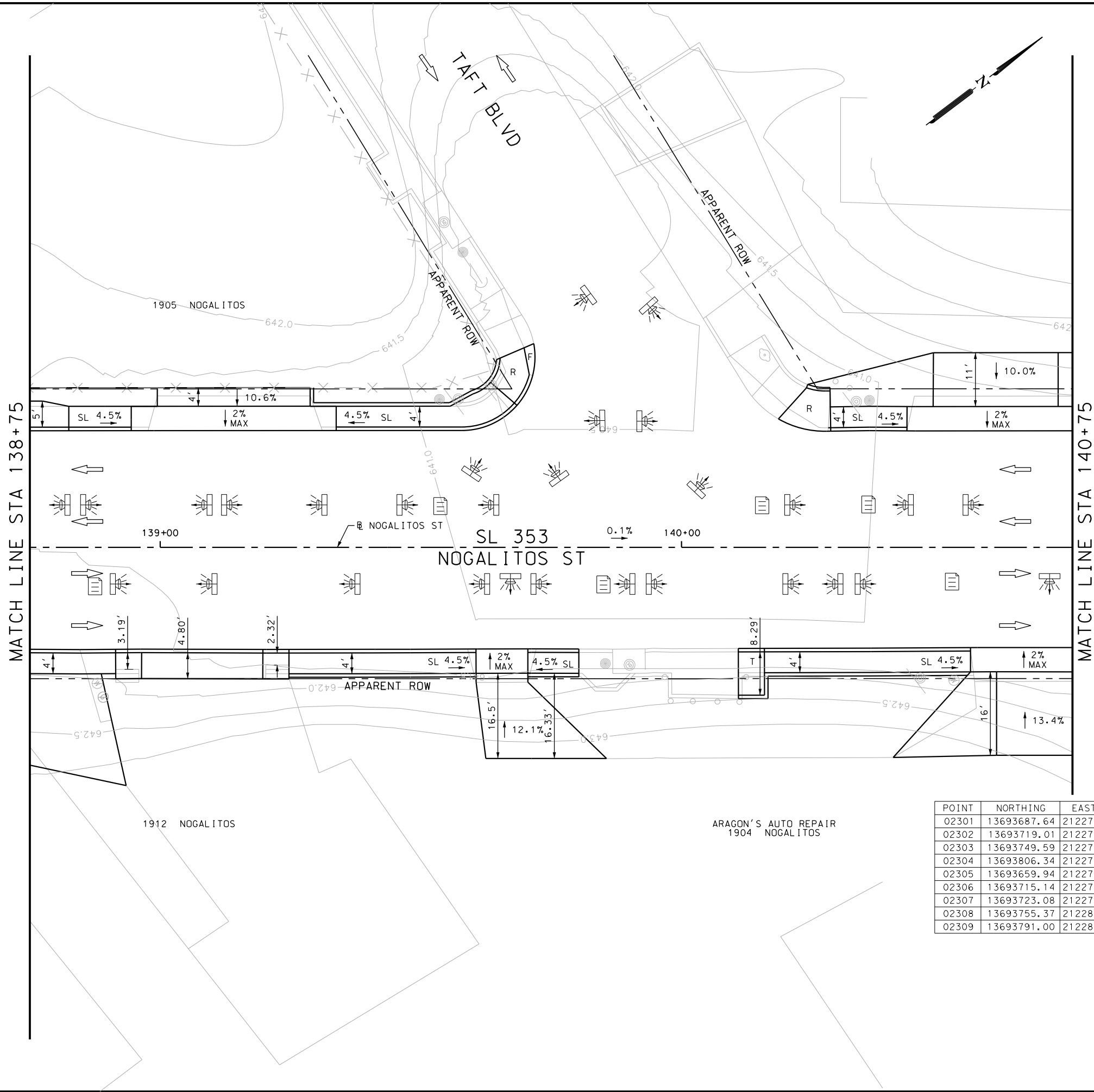
SIDEWALK
CONSTRUCTION PLAN

STA 136+75 TO STA 138+75

SHEET 22 OF 25					
DGN:	FED. RD. DIV. NO.	STATE	FEDERAL AID PROJECT NO.		HIGHWAY NO.
CHK DGN:	6	TEXAS			VARIES
DWG:	DIST.	COUNTY	CONT. NO.	SECT. NO.	JOB NO.
CHK DWG:	SAT	BEXAR	0915	12	576

Plotted on: 8/15/2018

Design File name: P:\111\35\07\design\Civil\Roadway\Nogalitos\1113507*Nogalitos*23.dgn



ITEM	DESCRIPTION	UNIT	QTY
------	-------------	------	-----

- NOTES:
- * FOR CONTRACTOR INFORMATION ONLY
 - 1. THE EXISTENCE AND LOCATION OF ALL UTILITIES AND DRAINAGE STRUCTURES INDICATED IN THE PLANS ARE TAKEN FROM THE BEST RECORDS AVAILABLE AND ARE NOT GUARANTEED TO BE ACCURATE. CONTRACTOR SHALL COORDINATE WITH ALL UTILITY COMPANIES TO FIELD VERIFY UTILITIES PRIOR TO BEGINNING CONSTRUCTION.
 - 2. REFER TO GUIDE SHEET 42 FOR A LEGEND OF SYMBOLS, SLOPES, AND POINT TABLE INFORMATION

DESIGN

INTERIM REVIEW

DOCUMENT INCOMPLETE. NOT INTENDED FOR PERMIT, BIDDING OR CONSTRUCTION.

ENGINEER: JOHN A. TYLER

P.E. SERIAL NO: 105193

DATE: 8/15/2018

REVIEW AND APPROVAL

INTERIM REVIEW

DOCUMENT INCOMPLETE. NOT INTENDED FOR PERMIT, BIDDING OR CONSTRUCTION.

ENGINEER: JAMES A. LUTZ

P.E. SERIAL NO: 84722

DATE: 8/15/2018

SCALE: PLAN 1" = 20'

POINT	NORTHING	EASTING	ELEV	DESC
02301	13693687.64	2122706.98	--	.
02302	13693719.01	2122730.66	--	.
02303	13693749.59	2122747.70	--	.
02304	13693806.34	2122796.69	--	.
02305	13693659.94	2122738.64	--	.
02306	13693715.14	2122780.26	--	.
02307	13693723.08	2122786.25	--	.
02308	13693755.37	2122810.52	--	.
02309	13693791.00	2122837.22	--	.

REV. NO.	DATE	DESCRIPTION	BY

SAN ANTONIO | AUSTIN | HOUSTON | FORT WORTH | DALLAS
2000 NW LOOP 410 | SAN ANTONIO, TX 78213 | 210.375.9000
TBPE FIRM REGISTRATION #470 | TBPLS FIRM REGISTRATION #10028800

© 2018

SL 353
NOGALITOS ST

SIDEWALK
CONSTRUCTION PLAN

STA 138+75 TO STA 140+75

SHEET 23 OF 25

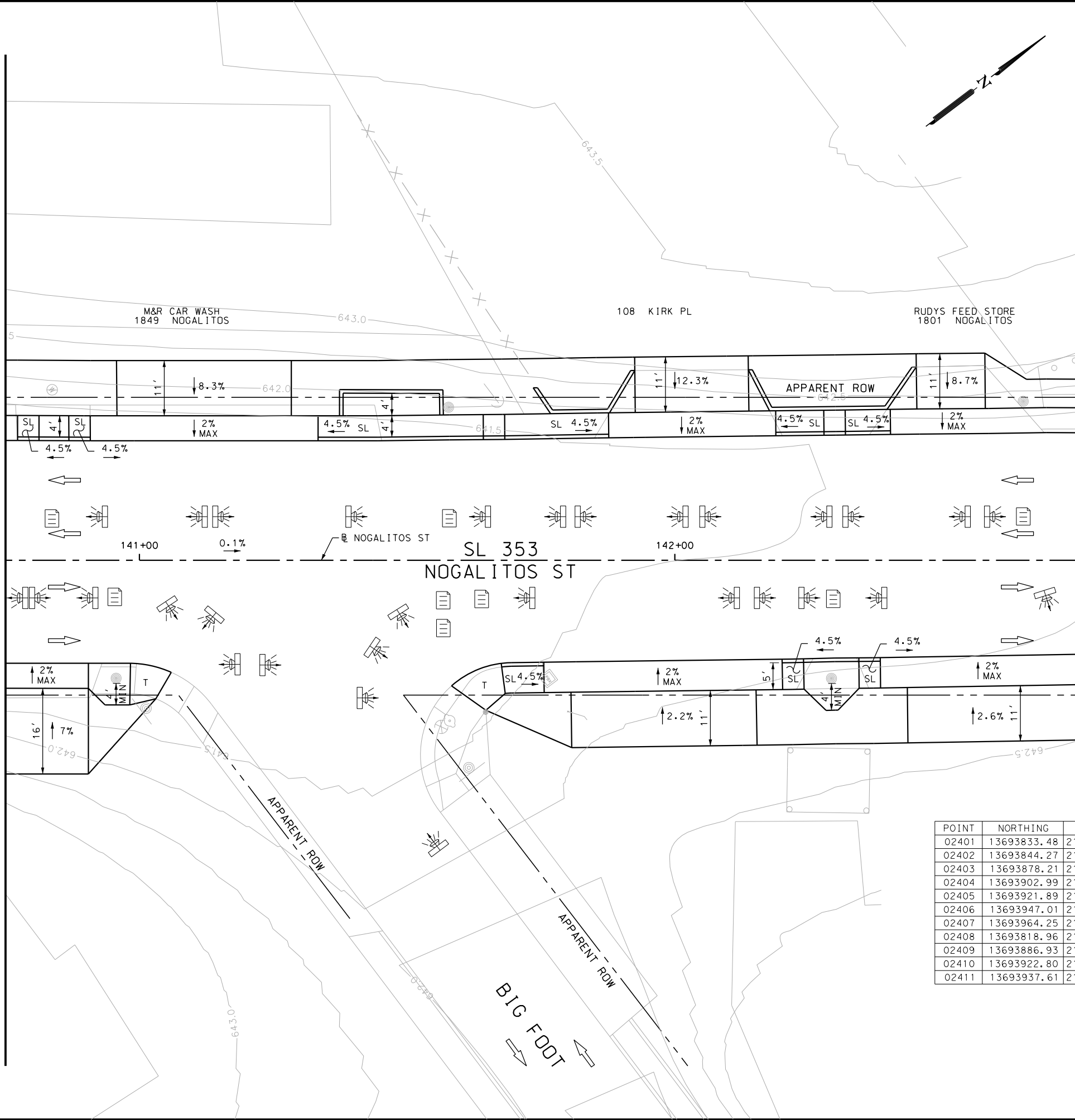
DGN:	FED. RD. DIV. NO.:	STATE	FEDERAL AID PROJECT NO.	HIGHWAY NO.		
CHK DGN:	6	TEXAS		VARIES		
DWG:	DIST.	COUNTY	CONT. NO.	SECT. NO.	JOB NO.	SHEET NO.
CHK DWG:	SAT	BEXAR	0915	12	576	88

Plotted on: 8/15/2018

Design File name: P:\111\35\07\design\Civil\Roadway\Nogalitos\1113507*Nogalitos*24.dgn

MATCH LINE STA 140+75

MATCH LINE STA 142+75



ITEM	DESCRIPTION	UNIT	QTY
------	-------------	------	-----

- NOTES:
- * FOR CONTRACTOR INFORMATION ONLY
 1. THE EXISTENCE AND LOCATION OF ALL UTILITIES AND DRAINAGE STRUCTURES INDICATED IN THE PLANS ARE TAKEN FROM THE BEST RECORDS AVAILABLE AND ARE NOT GUARANTEED TO BE ACCURATE. CONTRACTOR SHALL COORDINATE WITH ALL UTILITY COMPANIES TO FIELD VERIFY UTILITIES PRIOR TO BEGINNING CONSTRUCTION.
 2. REFER TO GUIDE SHEET 42 FOR A LEGEND OF SYMBOLS, SLOPES, AND POINT TABLE INFORMATION

DESIGN

INTERIM REVIEW

DOCUMENT INCOMPLETE. NOT INTENDED FOR PERMIT, BIDDING OR CONSTRUCTION.

ENGINEER: JOHN A. TYLER

P.E. SERIAL NO: 105193

DATE: 8/15/2018

REVIEW AND APPROVAL

INTERIM REVIEW

DOCUMENT INCOMPLETE. NOT INTENDED FOR PERMIT, BIDDING OR CONSTRUCTION.

ENGINEER: JAMES A. LUTZ

P.E. SERIAL NO: 84722

DATE: 8/15/2018

SCALE: PLAN 1" = 20'

POINT	NORTHING	EASTING	ELEV	DESC
02401	13693833.48	2122817.19	--	.
02402	13693844.27	2122825.42	--	.
02403	13693878.21	2122851.06	--	.
02404	13693902.99	2122869.50	--	.
02405	13693921.89	2122883.34	--	.
02406	13693947.01	2122901.87	--	.
02407	13693964.25	2122914.56	--	.
02408	13693818.96	2122858.35	--	.
02409	13693886.93	2122909.47	--	.
02410	13693922.80	2122935.84	--	.
02411	13693937.61	2122946.66	--	.

PAPE-DAWSON ENGINEERS

SAN ANTONIO | AUSTIN | HOUSTON | FORT WORTH | DALLAS

2000 NW LOOP 410 | SAN ANTONIO, TX 78213 | 210.375.9000

TBPE FIRM REGISTRATION #470 | TBPLS FIRM REGISTRATION #10028800

Texas Department of Transportation

© 2018

SL 353
NOGALITOS ST

SIDEWALK
CONSTRUCTION PLAN

STA 140+75 TO STA 142+75

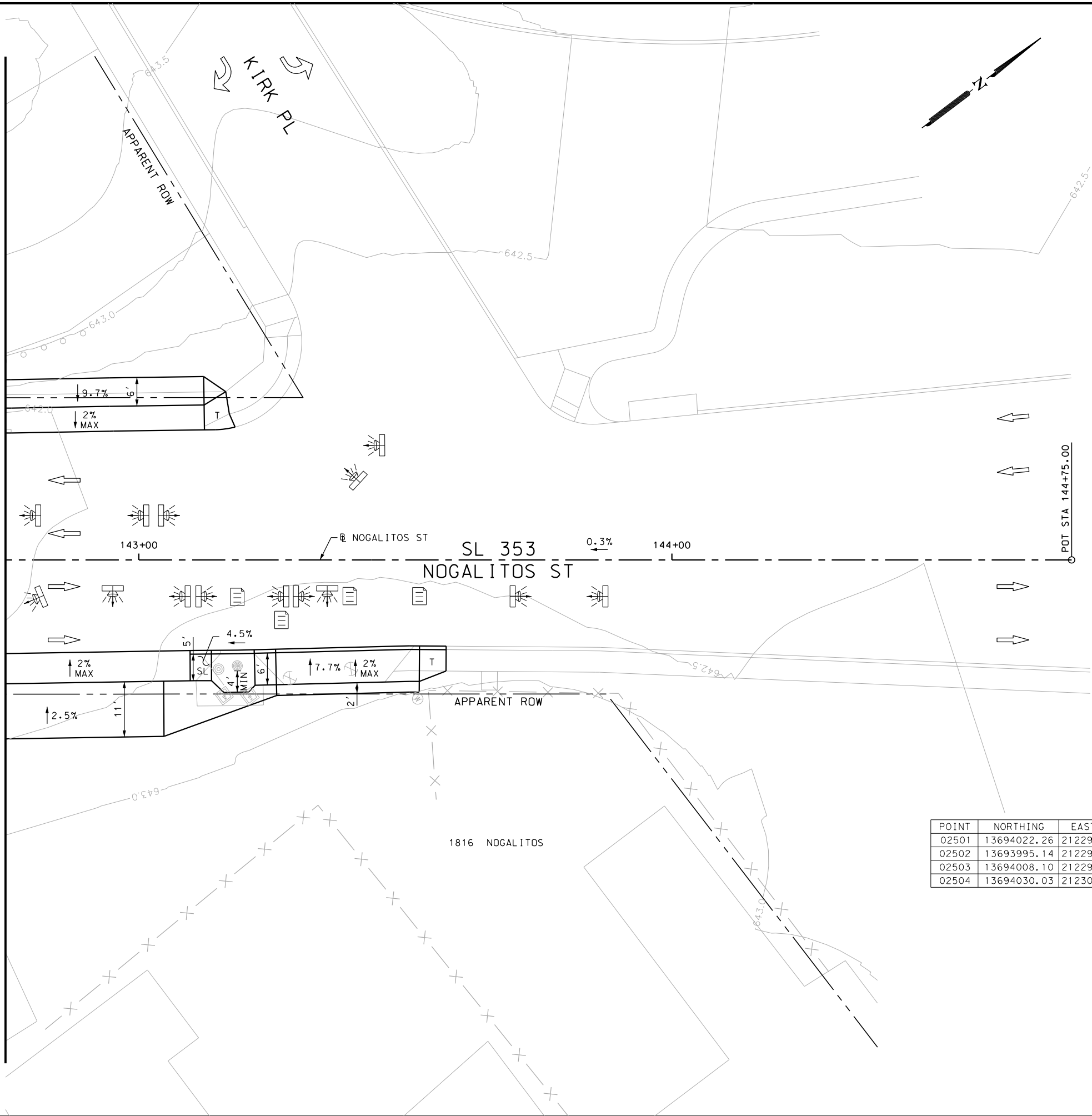
SHEET 24 OF 25

DGN:	FED. RD. DIV. NO.:	STATE:	FEDERAL AID PROJECT NO.:			HIGHWAY NO.:
CHK DGN:	6	TEXAS				VARIES
DWG:	DIST.:	COUNTY:	CONT. NO.:	SECT. NO.:	JOB NO.:	SHEET NO.:
CHK DWG:	SAT	BEXAR	0915	12	576	89

Plotted on: 8/15/2018

Design File name: P:\111\35\07\design\Civil\Roadway\Nogalitos\1113507*Nogalitos*25.dgn

MATCH LINE STA 142+75



ITEM	DESCRIPTION	UNIT	QTY
------	-------------	------	-----

- NOTES:
- * FOR CONTRACTOR INFORMATION ONLY
 - 1. THE EXISTENCE AND LOCATION OF ALL UTILITIES AND DRAINAGE STRUCTURES INDICATED IN THE PLANS ARE TAKEN FROM THE BEST RECORDS AVAILABLE AND ARE NOT GUARANTEED TO BE ACCURATE. CONTRACTOR SHALL COORDINATE WITH ALL UTILITY COMPANIES TO FIELD VERIFY UTILITIES PRIOR TO BEGINNING CONSTRUCTION.
 - 2. REFER TO GUIDE SHEET 42 FOR A LEGEND OF SYMBOLS, SLOPES, AND POINT TABLE INFORMATION

INTERIM REVIEW	
DOCUMENT INCOMPLETE. NOT INTENDED FOR PERMIT, BIDDING OR CONSTRUCTION.	
ENGINEER: JOHN A. TYLER	
P.E. SERIAL NO: 105193	
DATE: 8/15/2018	

INTERIM REVIEW	
DOCUMENT INCOMPLETE. NOT INTENDED FOR PERMIT, BIDDING OR CONSTRUCTION.	
ENGINEER: JAMES A. LUTZ	
P.E. SERIAL NO: 84722	
DATE: 8/15/2018	

SCALE: PLAN 1" = 20'

REV. NO.	DATE	DESCRIPTION	BY
----------	------	-------------	----

PAPE-DAWSON ENGINEERS

SAN ANTONIO | AUSTIN | HOUSTON | FORT WORTH | DALLAS
2000 NW LOOP 410 | SAN ANTONIO, TX 78213 | 210.375.9000
TBPE FIRM REGISTRATION #470 | TBPLS FIRM REGISTRATION #10028800



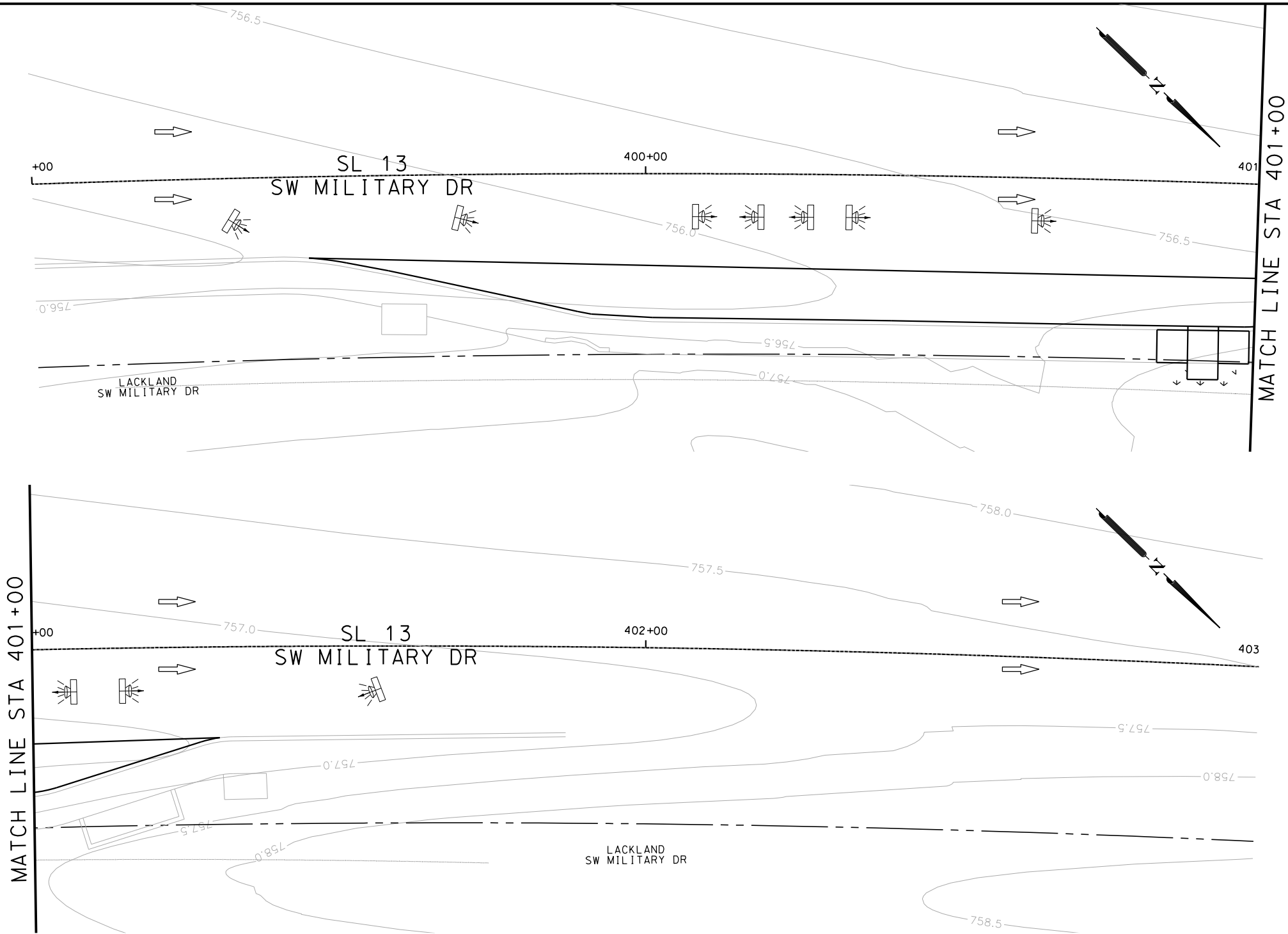
SL 353
NOGALITOS ST

SIDEWALK
CONSTRUCTION PLAN
STA 142+75 TO END PROJECT

SHEET 25 OF 25					
DGN:	FED. RD. DIV. NO.:	STATE	FEDERAL AID PROJECT NO.		HIGHWAY NO.
CHK DGN:	6	TEXAS			VARIES
DWG:	DIST.	COUNTY	CONT. NO.	SECT. NO.	JOB NO.
CHK DWG:	SAT	BEXAR	0915	12	576

Plotted on: 8/15/2018

Design File name: P:\111135\07\design\Civil\Roadway\SWMilitaryA\1113507*SWMilitaryA*01.dgn



ITEM	DESCRIPTION	UNIT	QTY
------	-------------	------	-----

- NOTES:
- * FOR CONTRACTOR INFORMATION ONLY
 - 1. THE EXISTENCE AND LOCATION OF ALL UTILITIES AND DRAINAGE STRUCTURES INDICATED IN THE PLANS ARE TAKEN FROM THE BEST RECORDS AVAILABLE AND ARE NOT GUARANTEED TO BE ACCURATE. CONTRACTOR SHALL COORDINATE WITH ALL UTILITY COMPANIES TO FIELD VERIFY UTILITIES PRIOR TO BEGINNING CONSTRUCTION.
 - 2. REFER TO GUIDE SHEET 42 FOR A LEGEND OF SYMBOLS, SLOPES, AND POINT TABLE INFORMATION

DESIGN
INTERIM REVIEW
DOCUMENT INCOMPLETE. NOT INTENDED FOR PERMIT, BIDDING OR CONSTRUCTION.
ENGINEER: JOHN A. TYLER
P.E. SERIAL NO: 105193
DATE: 8/15/2018

REVIEW AND APPROVAL
INTERIM REVIEW
DOCUMENT INCOMPLETE. NOT INTENDED FOR PERMIT, BIDDING OR CONSTRUCTION.
ENGINEER: JAMES A. LUTZ
P.E. SERIAL NO: 84722
DATE: 8/15/2018

SCALE: PLAN 1" = 20'

REV. NO.	DATE	DESCRIPTION	BY



**PAPE-DAWSON
ENGINEERS**

SAN ANTONIO | AUSTIN | HOUSTON | FORT WORTH | DALLAS
2000 NW LOOP 410 | SAN ANTONIO, TX 78213 | 210.375.9000
TBPE FIRM REGISTRATION #470 | TBPLS FIRM REGISTRATION #10028800



Texas Department of Transportation
© 2018

SL 13
SW MILITARY A

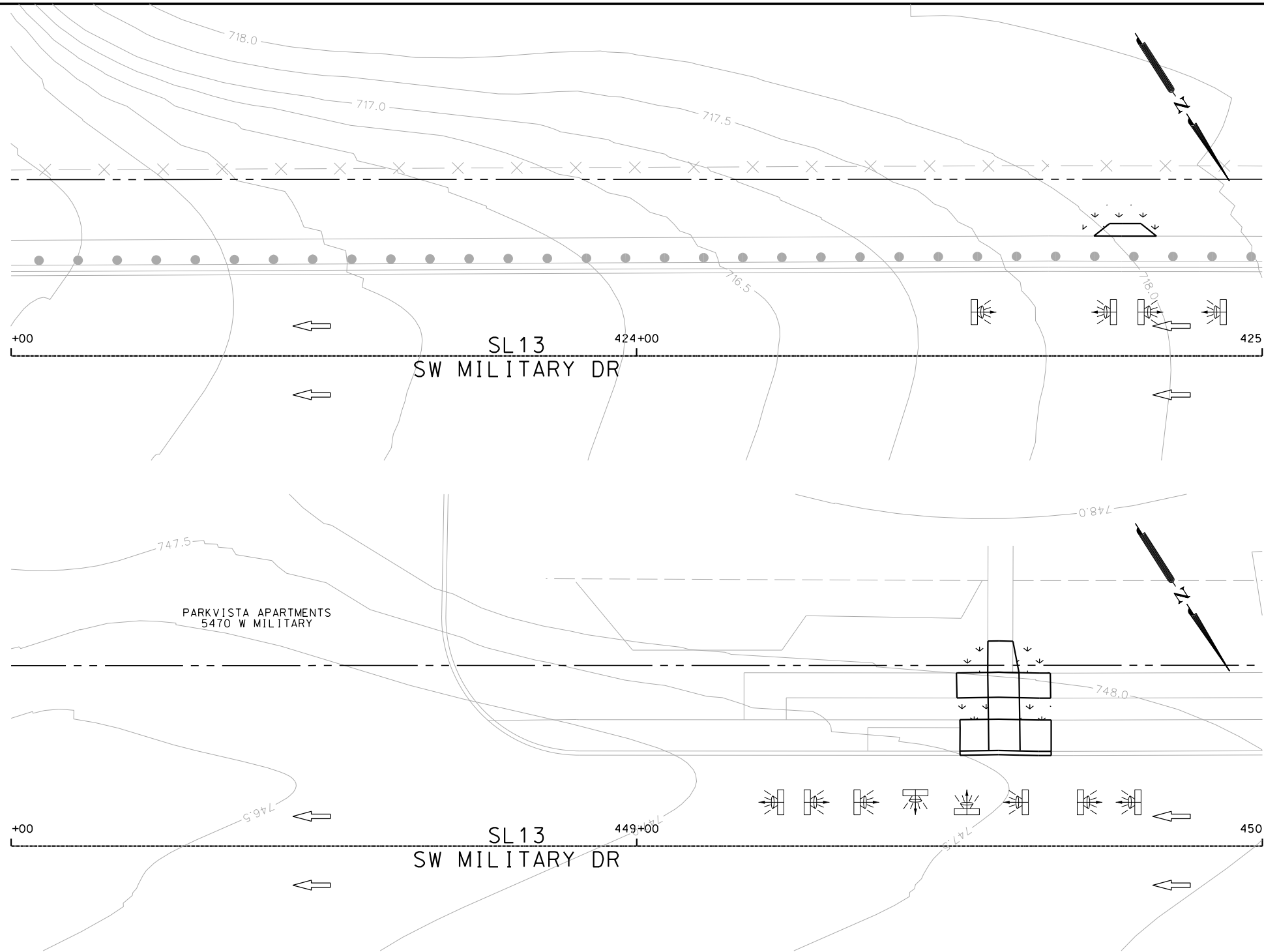
**SIDEWALK
CONSTRUCTION PLAN**

BEGIN PROJECT TO END PROJECT

SHEET 1 OF 1						
DGN:	FED. RD. DIV. NO.	STATE	FEDERAL AID PROJECT NO.		HIGHWAY NO.	
CHK DGN:	6	TEXAS			VARIES	
DWG:	DIST.	COUNTY	CONT. NO.	SECT. NO.	JOB NO.	SHEET NO.
CHK DWG:	SAT	BEXAR	0915	12	576	91

Plotted on: 8/15/2018

Design File name: P:\111135\07\design\Civil\Roadway\SWMilitary\MilitaryA*WB01.dgn



ITEM	DESCRIPTION	UNIT	QTY
------	-------------	------	-----

- NOTES:
- * FOR CONTRACTOR INFORMATION ONLY
 - 1. THE EXISTENCE AND LOCATION OF ALL UTILITIES AND DRAINAGE STRUCTURES INDICATED IN THE PLANS ARE TAKEN FROM THE BEST RECORDS AVAILABLE AND ARE NOT GUARANTEED TO BE ACCURATE. CONTRACTOR SHALL COORDINATE WITH ALL UTILITY COMPANIES TO FIELD VERIFY UTILITIES PRIOR TO BEGINNING CONSTRUCTION.
 - 2. REFER TO GUIDE SHEET 42 FOR A LEGEND OF SYMBOLS, SLOPES, AND POINT TABLE INFORMATION

DESIGN
INTERIM REVIEW
DOCUMENT INCOMPLETE. NOT INTENDED FOR PERMIT, BIDDING OR CONSTRUCTION.
ENGINEER: JOHN A. TYLER
P.E. SERIAL NO: 105193
DATE: 8/15/2018

REVIEW AND APPROVAL
INTERIM REVIEW
DOCUMENT INCOMPLETE. NOT INTENDED FOR PERMIT, BIDDING OR CONSTRUCTION.
ENGINEER: JAMES A. LUTZ
P.E. SERIAL NO: 84722
DATE: 8/15/2018

SCALE: PLAN 1" = 20'

REV. NO.	DATE	DESCRIPTION	BY
----------	------	-------------	----



**PAPE-DAWSON
ENGINEERS**

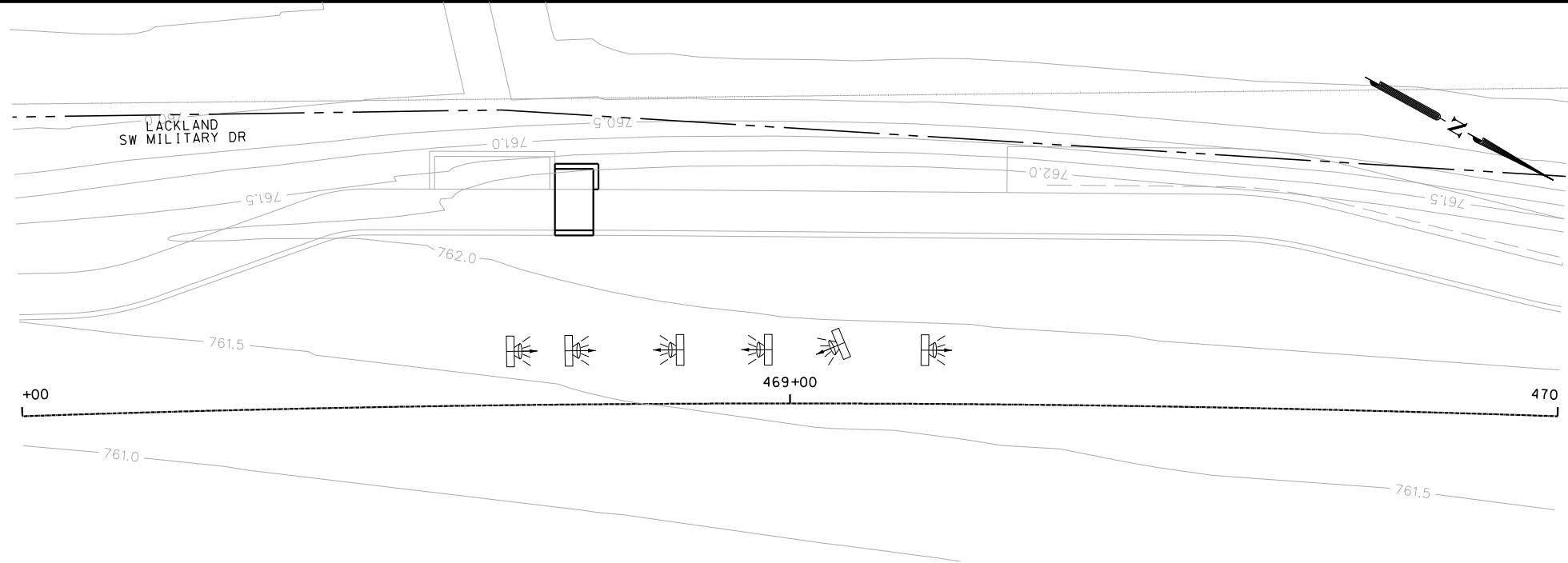
SAN ANTONIO | AUSTIN | HOUSTON | FORT WORTH | DALLAS
2000 NW LOOP 410 | SAN ANTONIO, TX 78213 | 210.375.9000
TBPE FIRM REGISTRATION #470 | TBPLS FIRM REGISTRATION #10028800



SL 13 SW MILITARY A					
SIDEWALK CONSTRUCTION PLAN					
BEGIN PROJECT TO 425+00 STA 448+00 TO 450+00					
SHEET 1 OF 2					
DGN:	FED. RD. DIV. NO.	STATE	FEDERAL AID PROJECT NO.		HIGHWAY NO.
CHK DGN:	6	TEXAS			VARIES
DWG:	DIST.	COUNTY	CONT. NO.	SECT. NO.	JOB NO.
CHK DWG:	SAT	BEXAR	0915	12	576

Plotted on: 8/15/2018

Design File name: P:\111\35\07\design\Civil\Roadway\SWMilitary\113507*SWMilitaryA*WB02.dgn



ITEM	DESCRIPTION	UNIT	QTY
------	-------------	------	-----

- NOTES:
- * FOR CONTRACTOR INFORMATION ONLY
 - 1. THE EXISTENCE AND LOCATION OF ALL UTILITIES AND DRAINAGE STRUCTURES INDICATED IN THE PLANS ARE TAKEN FROM THE BEST RECORDS AVAILABLE AND ARE NOT GUARANTEED TO BE ACCURATE. CONTRACTOR SHALL COORDINATE WITH ALL UTILITY COMPANIES TO FIELD VERIFY UTILITIES PRIOR TO BEGINNING CONSTRUCTION.
 - 2. REFER TO GUIDE SHEET 42 FOR A LEGEND OF SYMBOLS, SLOPES, AND POINT TABLE INFORMATION

DESIGN


INTERIM REVIEW	
DOCUMENT INCOMPLETE. NOT INTENDED FOR PERMIT, BIDDING OR CONSTRUCTION.	
ENGINEER:	JOHN A. TYLER
P.E. SERIAL NO:	105193
DATE:	8/15/2018

REVIEW AND APPROVAL

INTERIM REVIEW	
DOCUMENT INCOMPLETE. NOT INTENDED FOR PERMIT, BIDDING OR CONSTRUCTION.	
ENGINEER:	JAMES A. LUTZ
P.E. SERIAL NO:	84722
DATE:	8/15/2018


SCALE: PLAN 1" = 20'

REV. NO.	DATE	DESCRIPTION	BY



**PAPE-DAWSON
ENGINEERS**

SAN ANTONIO | AUSTIN | HOUSTON | FORT WORTH | DALLAS
2000 NW LOOP 410 | SAN ANTONIO, TX 78213 | 210.375.9000
TBPE FIRM REGISTRATION #470 | TBPLS FIRM REGISTRATION #10028800

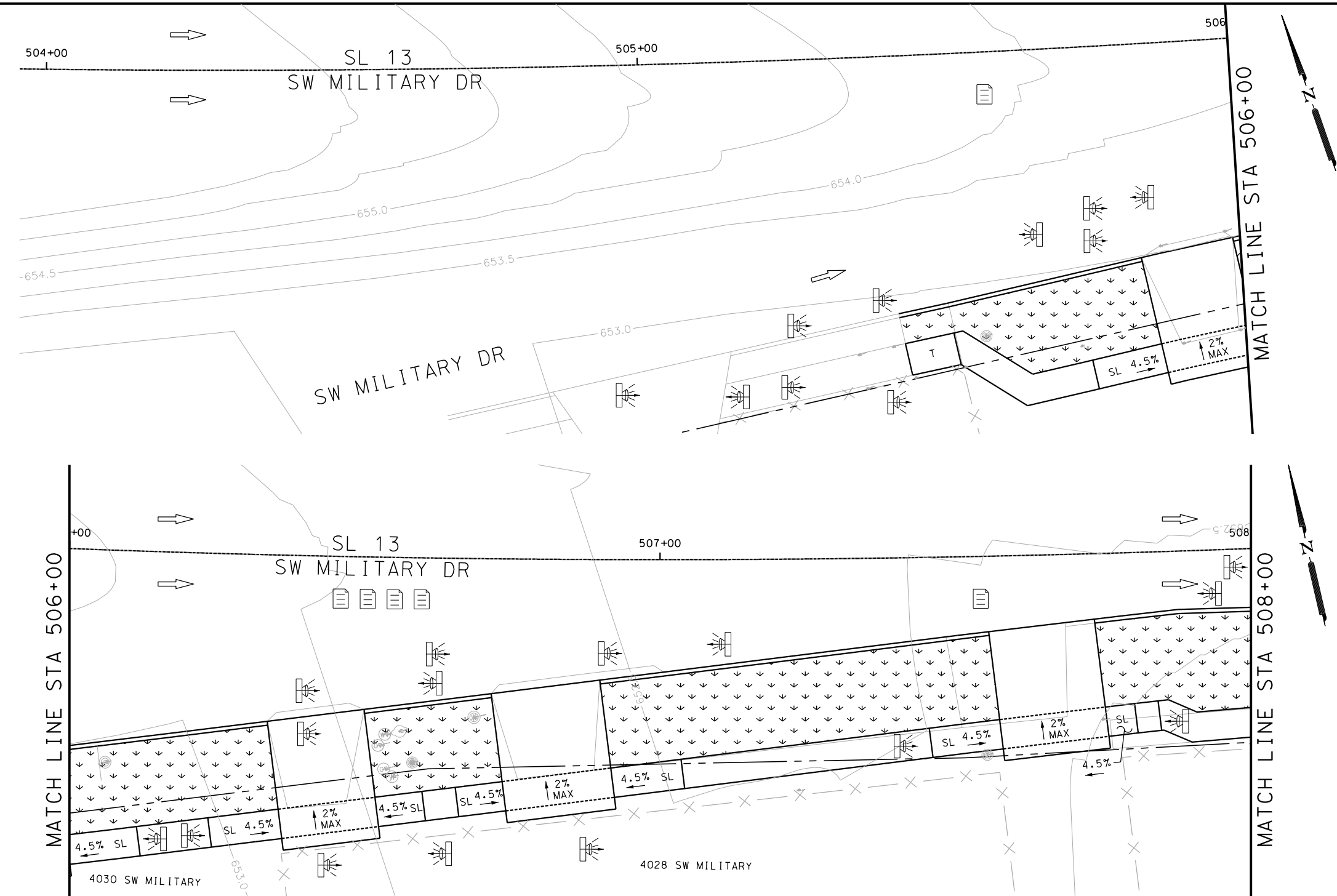


Texas Department of Transportation
© 2018

SL 13 SW MILITARY A						
SIDEWALK CONSTRUCTION PLAN STA 468+00 TO END PROJECT						
SHEET 2 OF 2						
DGN:	FED. RD. DIV. NO.	STATE	FEDERAL AID PROJECT NO.		HIGHWAY NO.	
CHK DGN:	6	TEXAS			VARIES	
DWG:	DIST.	COUNTY	CONT. NO.	SECT. NO.	JOB NO.	SHEET NO.
CHK DWG:	SAT	BEXAR	0915	12	576	93

Plotted on: 8/15/2018

Design File name: P:\111\35\07\design\Civil\Roadway\SWMilitaryB\1113507*SWMilitaryB*01.dgn



ITEM	DESCRIPTION	UNIT	QTY
------	-------------	------	-----

- NOTES:
- * FOR CONTRACTOR INFORMATION ONLY
 - 1. THE EXISTENCE AND LOCATION OF ALL UTILITIES AND DRAINAGE STRUCTURES INDICATED IN THE PLANS ARE TAKEN FROM THE BEST RECORDS AVAILABLE AND ARE NOT GUARANTEED TO BE ACCURATE. CONTRACTOR SHALL COORDINATE WITH ALL UTILITY COMPANIES TO FIELD VERIFY UTILITIES PRIOR TO BEGINNING CONSTRUCTION.
 - 2. REFER TO GUIDE SHEET 42 FOR A LEGEND OF SYMBOLS, SLOPES, AND POINT TABLE INFORMATION

DESIGN	
INTERIM REVIEW	
DOCUMENT INCOMPLETE. NOT INTENDED FOR PERMIT, BIDDING OR CONSTRUCTION.	
ENGINEER: JOHN A. TYLER	
P.E. SERIAL NO: 105193	
DATE: 8/15/2018	

REVIEW AND APPROVAL	
INTERIM REVIEW	
DOCUMENT INCOMPLETE. NOT INTENDED FOR PERMIT, BIDDING OR CONSTRUCTION.	
ENGINEER: JAMES A. LUTZ	
P.E. SERIAL NO: 84722	
DATE: 8/15/2018	

SCALE: PLAN 1" = 20'

REV. NO.	DATE	DESCRIPTION	BY



**PAPE-DAWSON
ENGINEERS**

SAN ANTONIO | AUSTIN | HOUSTON | FORT WORTH | DALLAS
2000 NW LOOP 410 | SAN ANTONIO, TX 78213 | 210.375.9000
TBPE FIRM REGISTRATION #470 | TBPLS FIRM REGISTRATION #10028800



SL 13
SW MILITARY B

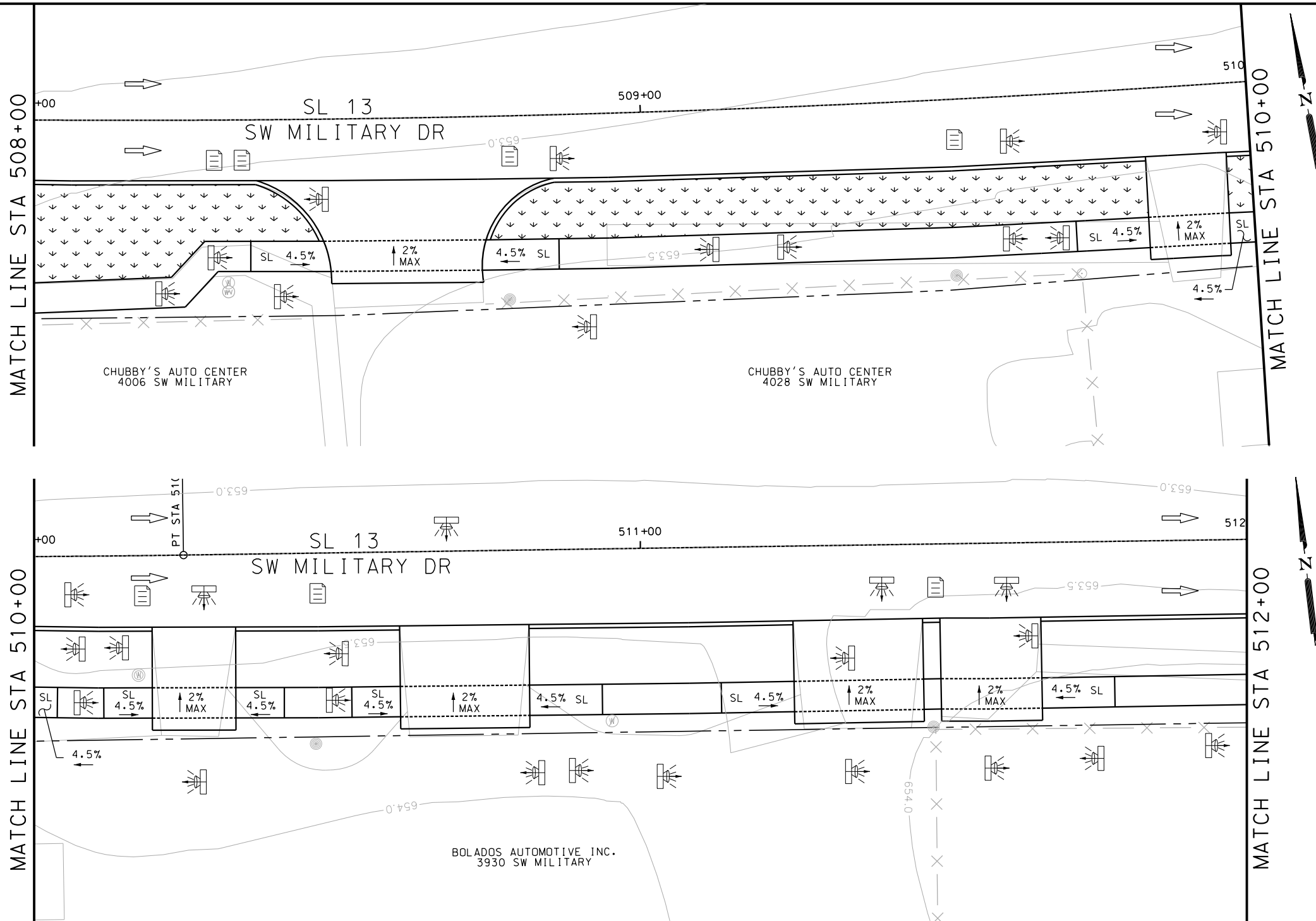
**SIDEWALK
CONSTRUCTION PLAN**

BEGIN PROJECT TO STA 508+00

SHEET 1 OF 45						
DGN:	FED. RD. DIV. NO.	STATE	FEDERAL AID PROJECT NO.		HIGHWAY NO.	
CHK DGN:	6	TEXAS			VARIES	
DWG:	DIST.	COUNTY	CONT. NO.	SECT. NO.	JOB NO.	SHEET NO.
CHK DWG:	SAT	BEXAR	0915	12	576	94

Plotted on: 8/15/2018

Design File name: P:\111\35\07\design\Civil\Roadway\SWMilitaryB\113507*SWMilitaryB*02.dgn



ITEM	DESCRIPTION	UNIT	QTY
------	-------------	------	-----

- NOTES:
- * FOR CONTRACTOR INFORMATION ONLY
 - 1. THE EXISTENCE AND LOCATION OF ALL UTILITIES AND DRAINAGE STRUCTURES INDICATED IN THE PLANS ARE TAKEN FROM THE BEST RECORDS AVAILABLE AND ARE NOT GUARANTEED TO BE ACCURATE. CONTRACTOR SHALL COORDINATE WITH ALL UTILITY COMPANIES TO FIELD VERIFY UTILITIES PRIOR TO BEGINNING CONSTRUCTION.
 - 2. REFER TO GUIDE SHEET 42 FOR A LEGEND OF SYMBOLS, SLOPES, AND POINT TABLE INFORMATION

INTERIM REVIEW
DOCUMENT INCOMPLETE. NOT INTENDED FOR PERMIT, BIDDING OR CONSTRUCTION.
ENGINEER: JOHN A. TYLER
P.E. SERIAL NO: 105193
DATE: 8/15/2018

REVIEW AND APPROVAL
INTERIM REVIEW
DOCUMENT INCOMPLETE. NOT INTENDED FOR PERMIT, BIDDING OR CONSTRUCTION.
ENGINEER: JAMES A. LUTZ
P.E. SERIAL NO: 84722
DATE: 8/15/2018

SCALE: PLAN 1" = 20'

REV. NO.	DATE	DESCRIPTION	BY
----------	------	-------------	----

PAPE-DAWSON ENGINEERS

SAN ANTONIO | AUSTIN | HOUSTON | FORT WORTH | DALLAS
2000 NW LOOP 410 | SAN ANTONIO, TX 78213 | 210.375.9000
TBPE FIRM REGISTRATION #470 | TBPLS FIRM REGISTRATION #10028800

Texas Department of Transportation
© 2018

SL 13
SW MILITARY B

SIDEWALK
CONSTRUCTION PLAN
STA 508+00 TO STA 512+00

SHEET 2 OF 45					
DGN:	FED. RD. DIV. NO.	STATE	FEDERAL AID PROJECT NO.		HIGHWAY NO.
CHK DGN:	6	TEXAS			VARIES
DWG:	DIST.	COUNTY	CONT. NO.	SECT. NO.	JOB NO.
CHK DWG:	SAT	BEXAR	0915	12	576

Plotted on: 8/15/2018

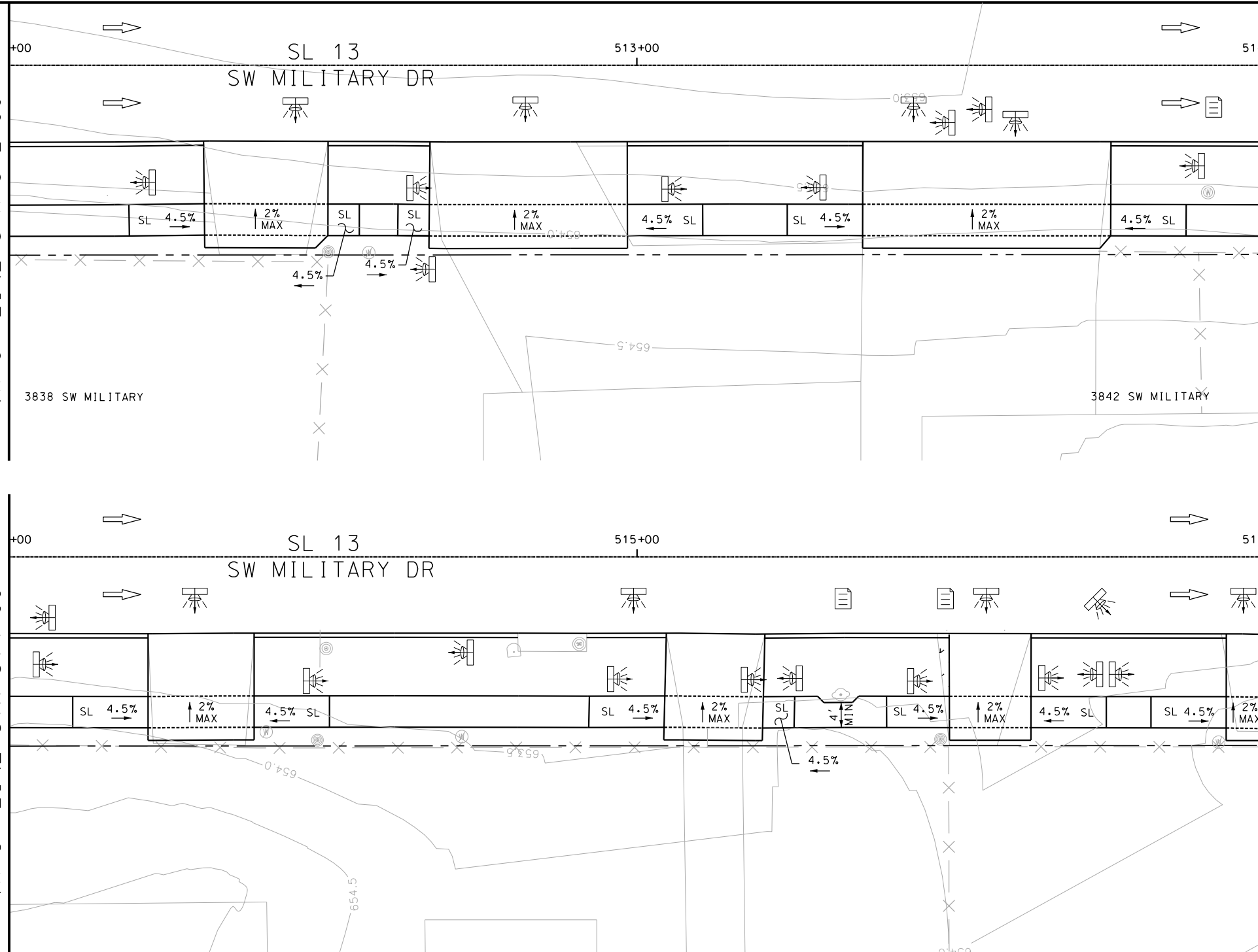
Design File name: P:\111\35\07\design\Civil\Roadway\SWMilitaryB\03.dgn

MATCH LINE STA 512+00

MATCH LINE STA 514+00

MATCH LINE STA 514+00

MATCH LINE STA 516+00



ITEM	DESCRIPTION	UNIT	QTY
------	-------------	------	-----

- NOTES:
- * FOR CONTRACTOR INFORMATION ONLY
 - 1. THE EXISTENCE AND LOCATION OF ALL UTILITIES AND DRAINAGE STRUCTURES INDICATED IN THE PLANS ARE TAKEN FROM THE BEST RECORDS AVAILABLE AND ARE NOT GUARANTEED TO BE ACCURATE. CONTRACTOR SHALL COORDINATE WITH ALL UTILITY COMPANIES TO FIELD VERIFY UTILITIES PRIOR TO BEGINNING CONSTRUCTION.
 - 2. REFER TO GUIDE SHEET 42 FOR A LEGEND OF SYMBOLS, SLOPES, AND POINT TABLE INFORMATION

DESIGN	
INTERIM REVIEW	
DOCUMENT INCOMPLETE. NOT INTENDED FOR PERMIT, BIDDING OR CONSTRUCTION.	
ENGINEER: JOHN A. TYLER	
P.E. SERIAL NO: 105193	
DATE: 8/15/2018	

REVIEW AND APPROVAL	
INTERIM REVIEW	
DOCUMENT INCOMPLETE. NOT INTENDED FOR PERMIT, BIDDING OR CONSTRUCTION.	
ENGINEER: JAMES A. LUTZ	
P.E. SERIAL NO: 84722	
DATE: 8/15/2018	

SCALE: PLAN 1" = 20'

REV. NO.	DATE	DESCRIPTION	BY
----------	------	-------------	----

PAPE-DAWSON ENGINEERS

SAN ANTONIO | AUSTIN | HOUSTON | FORT WORTH | DALLAS
2000 NW LOOP 410 | SAN ANTONIO, TX 78213 | 210.375.9000
TBPE FIRM REGISTRATION #470 | TBPLS FIRM REGISTRATION #10028800



SL 13
SW MILITARY B

**SIDEWALK
CONSTRUCTION PLAN**

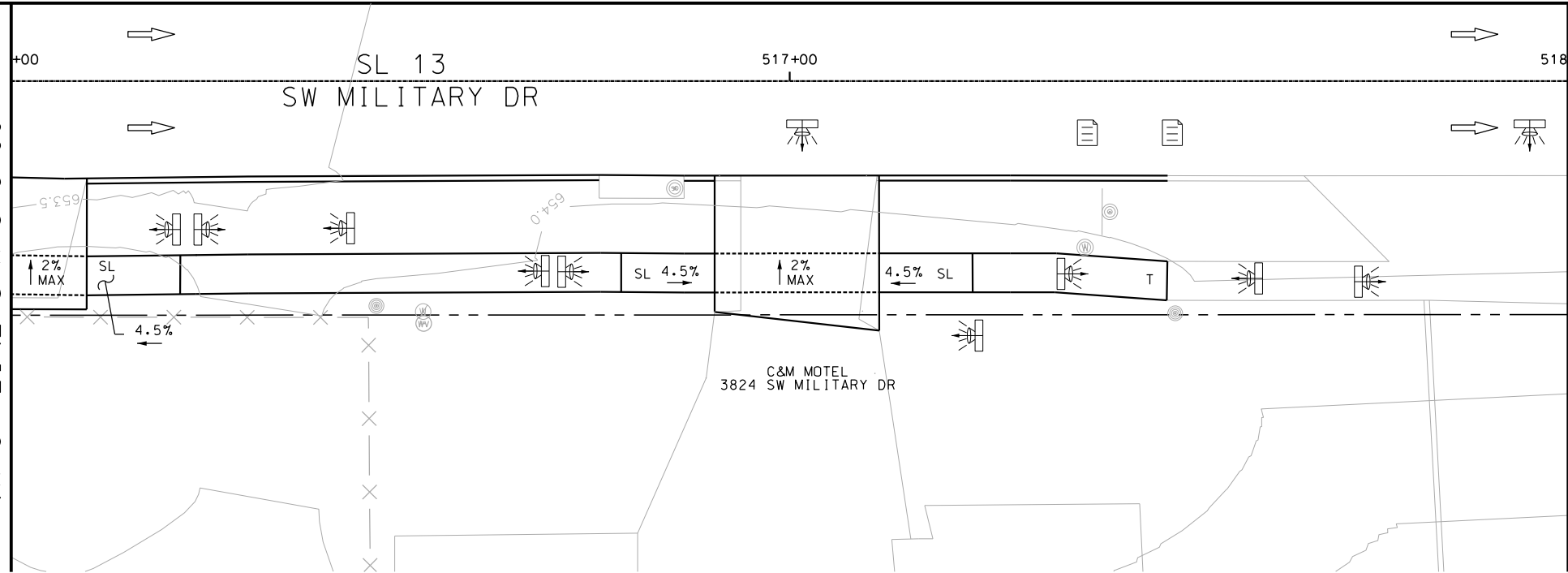
STA 512+00 TO STA 516+00

SHEET 3 OF 45					
DGN:	FED. RD. DIV. NO.	STATE	FEDERAL AID PROJECT NO.		HIGHWAY NO.
CHK DGN:	6	TEXAS			VARIES
DWG:	DIST.	COUNTY	CONT. NO.	SECT. NO.	JOB NO.
CHK DWG:	SAT	BEXAR	0915	12	576

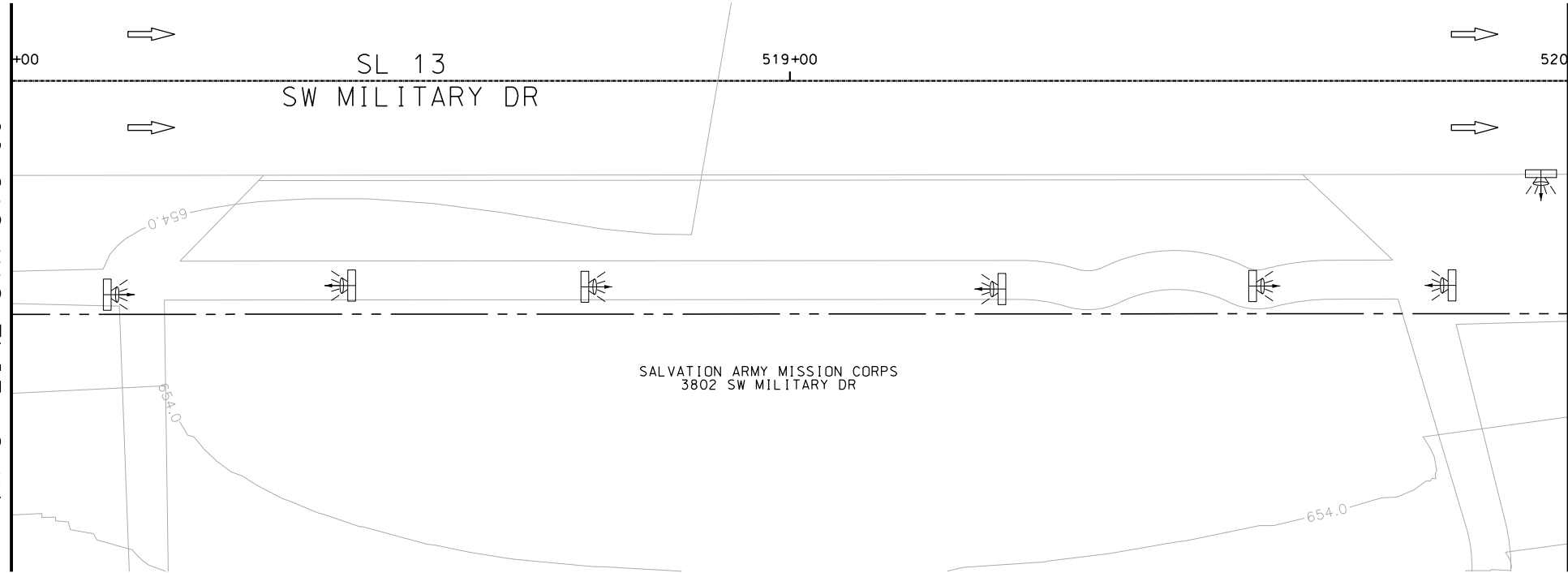
Plotted on: 8/15/2018

Design File name: P:\111\35\07\design\Civil\Roadway\SWMilitaryB\1113507*SWMilitaryB*04.dgn

MATCH LINE STA 516+00



MATCH LINE STA 518+00



MATCH LINE STA 518+00

MATCH LINE STA 520+00

ITEM	DESCRIPTION	UNIT	QTY
------	-------------	------	-----

- NOTES:
- * FOR CONTRACTOR INFORMATION ONLY
 - 1. THE EXISTENCE AND LOCATION OF ALL UTILITIES AND DRAINAGE STRUCTURES INDICATED IN THE PLANS ARE TAKEN FROM THE BEST RECORDS AVAILABLE AND ARE NOT GUARANTEED TO BE ACCURATE. CONTRACTOR SHALL COORDINATE WITH ALL UTILITY COMPANIES TO FIELD VERIFY UTILITIES PRIOR TO BEGINNING CONSTRUCTION.
 - 2. REFER TO GUIDE SHEET 42 FOR A LEGEND OF SYMBOLS, SLOPES, AND POINT TABLE INFORMATION

DESIGN

INTERIM REVIEW

DOCUMENT INCOMPLETE. NOT INTENDED FOR PERMIT, BIDDING OR CONSTRUCTION.

ENGINEER: JOHN A. TYLER

P.E. SERIAL NO: 105193

DATE: 8/15/2018

REVIEW AND APPROVAL

INTERIM REVIEW

DOCUMENT INCOMPLETE. NOT INTENDED FOR PERMIT, BIDDING OR CONSTRUCTION.

ENGINEER: JAMES A. LUTZ

P.E. SERIAL NO: 84722

DATE: 8/15/2018

SCALE: PLAN 1" = 20'

REV. NO.	DATE	DESCRIPTION	BY
----------	------	-------------	----

PAPE-DAWSON ENGINEERS

SAN ANTONIO | AUSTIN | HOUSTON | FORT WORTH | DALLAS

2000 NW LOOP 410 | SAN ANTONIO, TX 78213 | 210.375.9000

TBPE FIRM REGISTRATION #470 | TBPLS FIRM REGISTRATION #10028800

Texas Department of Transportation

© 2018

SL 13
SW MILITARY B

**SIDEWALK
CONSTRUCTION PLAN**

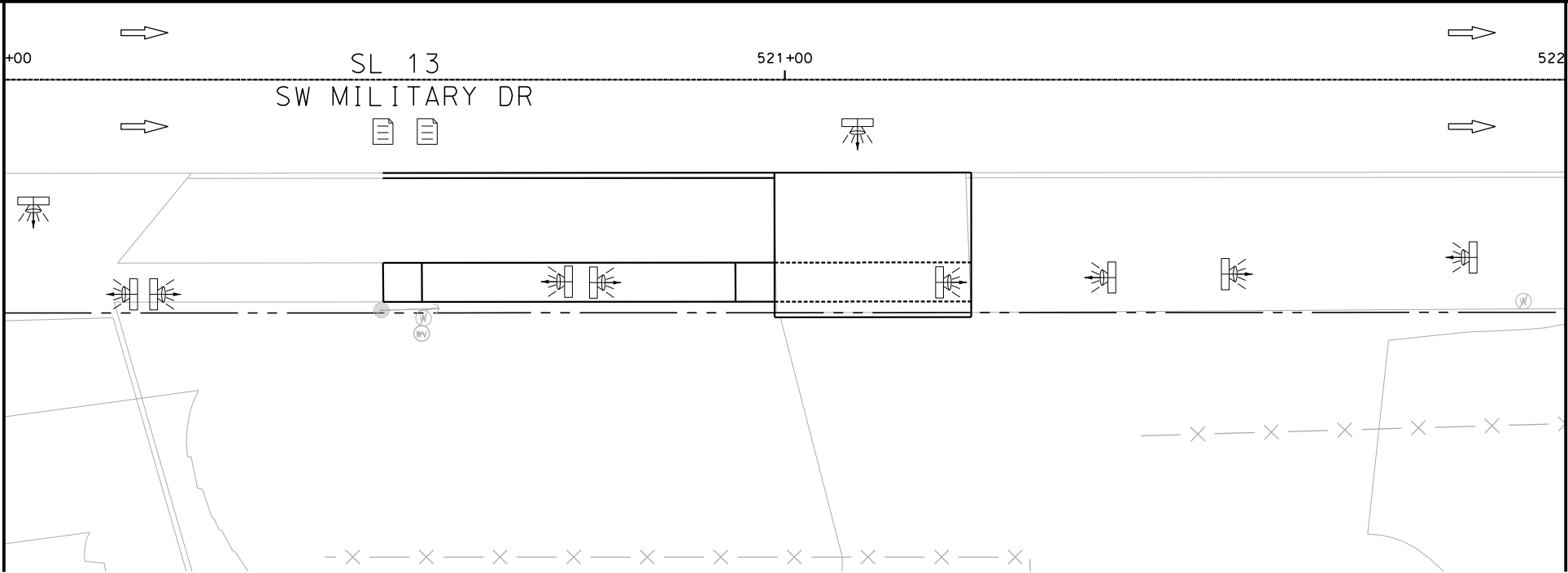
STA 516+00 TO STA 520+00

SHEET 4 OF 45					
DGN:	FED. RD. DIV. NO.	STATE	FEDERAL AID PROJECT NO.		HIGHWAY NO.
CHK DGN:	6	TEXAS			VARIES
DWG:	DIST.	COUNTY	CONT. NO.	SECT. NO.	JOB NO.
CHK DWG:	SAT	BEXAR	0915	12	576

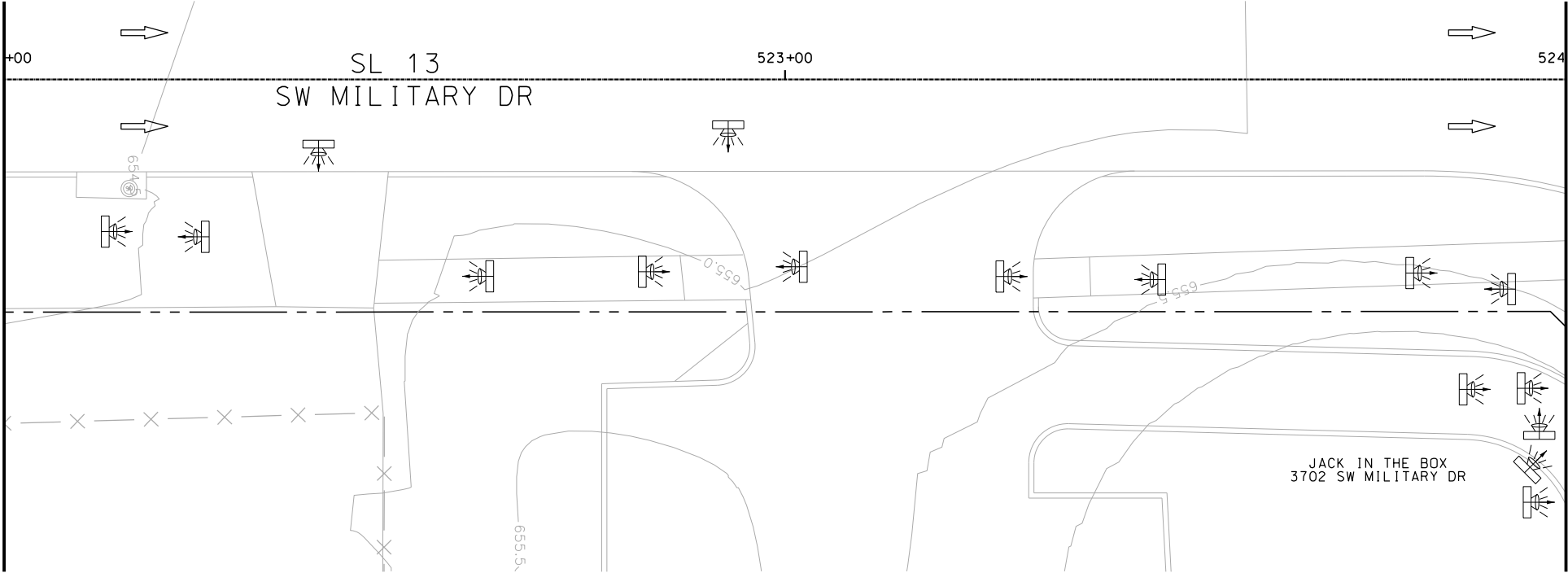
Plotted on: 8/15/2018

Design File name: P:\111\35\07\design\Civil\Roadway\SWMilitaryB\05.dgn

MATCH LINE STA 520+00



MATCH LINE STA 522+00



MATCH LINE STA 522+00

MATCH LINE STA 524+00

ITEM	DESCRIPTION	UNIT	QTY
------	-------------	------	-----

- NOTES:
- * FOR CONTRACTOR INFORMATION ONLY
 - 1. THE EXISTENCE AND LOCATION OF ALL UTILITIES AND DRAINAGE STRUCTURES INDICATED IN THE PLANS ARE TAKEN FROM THE BEST RECORDS AVAILABLE AND ARE NOT GUARANTEED TO BE ACCURATE. CONTRACTOR SHALL COORDINATE WITH ALL UTILITY COMPANIES TO FIELD VERIFY UTILITIES PRIOR TO BEGINNING CONSTRUCTION.
 - 2. REFER TO GUIDE SHEET 42 FOR A LEGEND OF SYMBOLS, SLOPES, AND POINT TABLE INFORMATION

DESIGN			
INTERIM REVIEW			
DOCUMENT INCOMPLETE. NOT INTENDED FOR PERMIT, BIDDING OR CONSTRUCTION.			
ENGINEER: JOHN A. TYLER			
P.E. SERIAL NO: 105193			
DATE: 8/15/2018			

REVIEW AND APPROVAL			
INTERIM REVIEW			
DOCUMENT INCOMPLETE. NOT INTENDED FOR PERMIT, BIDDING OR CONSTRUCTION.			
ENGINEER: JAMES A. LUTZ			
P.E. SERIAL NO: 84722			
DATE: 8/15/2018			

SCALE: PLAN 1" = 20'

REV. NO.	DATE	DESCRIPTION	BY



**PAPE-DAWSON
ENGINEERS**

SAN ANTONIO | AUSTIN | HOUSTON | FORT WORTH | DALLAS
2000 NW LOOP 410 | SAN ANTONIO, TX 78213 | 210.375.9000
TBPE FIRM REGISTRATION #470 | TBPLS FIRM REGISTRATION #10028800



Texas Department of Transportation
© 2018

SL 13
SW MILITARY B

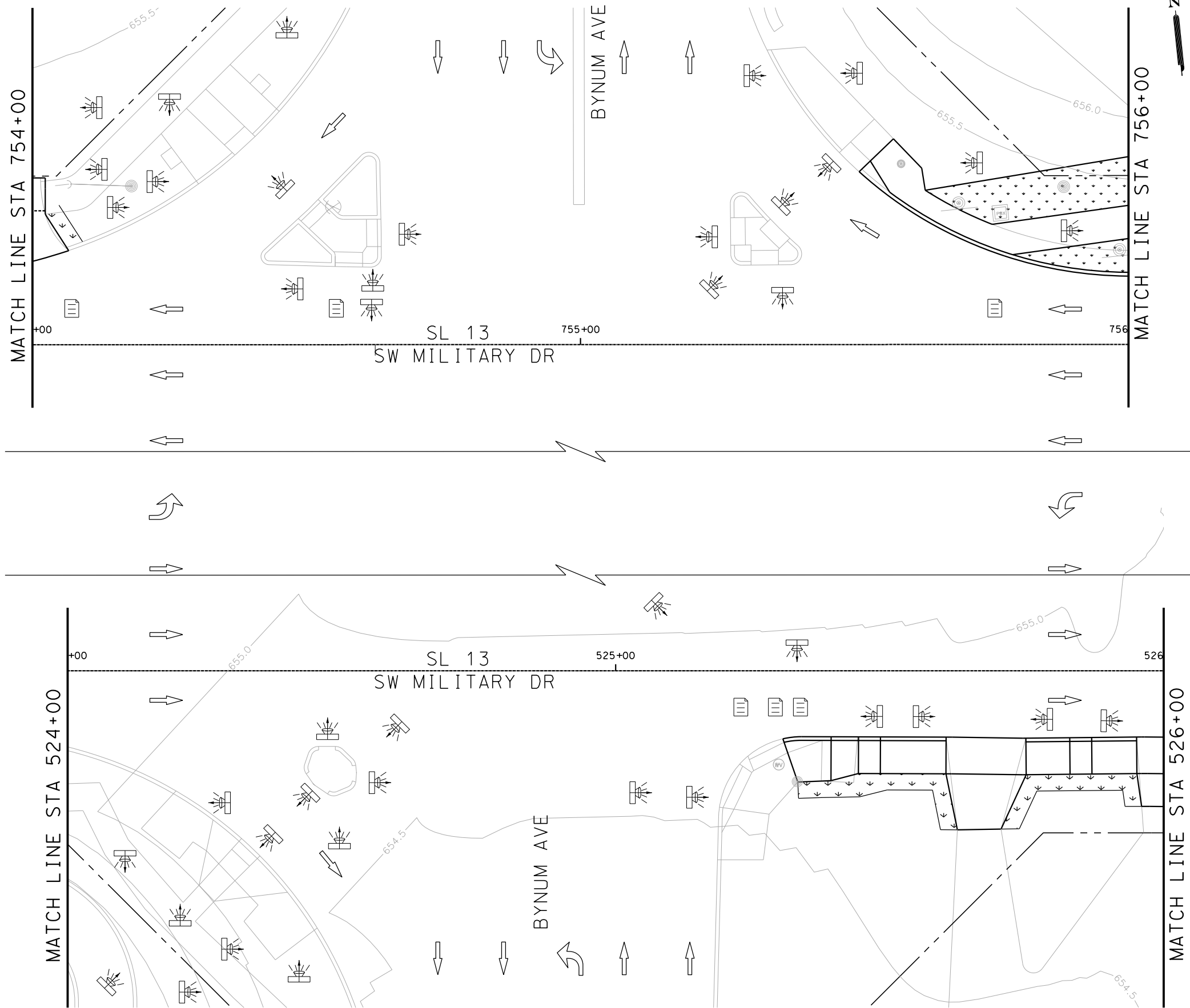
**SIDEWALK
CONSTRUCTION PLAN**

STA 520+00 TO STA 524+00

SHEET 5 OF 45					
DGN:	FED. RD. DIV. NO.	STATE	FEDERAL AID PROJECT NO.		HIGHWAY NO.
CHK DGN:	6	TEXAS			VARIES
DWG:	DIST.	COUNTY	CONT. NO.	SECT. NO.	JOB NO.
CHK DWG:	SAT	BEXAR	0915	12	576

Plotted on: 8/15/2018

Design File name: P:\111\35\07\design\Civil\Roadway\SWMilitaryB\1113507*SWMilitaryB*06.dgn



ITEM	DESCRIPTION	UNIT	QTY
------	-------------	------	-----

- NOTES:
- * FOR CONTRACTOR INFORMATION ONLY
 - 1. THE EXISTENCE AND LOCATION OF ALL UTILITIES AND DRAINAGE STRUCTURES INDICATED IN THE PLANS ARE TAKEN FROM THE BEST RECORDS AVAILABLE AND ARE NOT GUARANTEED TO BE ACCURATE. CONTRACTOR SHALL COORDINATE WITH ALL UTILITY COMPANIES TO FIELD VERIFY UTILITIES PRIOR TO BEGINNING CONSTRUCTION.
 - 2. REFER TO GUIDE SHEET 42 FOR A LEGEND OF SYMBOLS, SLOPES, AND POINT TABLE INFORMATION

DESIGN
INTERIM REVIEW
DOCUMENT INCOMPLETE. NOT INTENDED FOR PERMIT, BIDDING OR CONSTRUCTION.
ENGINEER: JOHN A. TYLER
P.E. SERIAL NO: 105193
DATE: 8/15/2018

REVIEW AND APPROVAL
INTERIM REVIEW
DOCUMENT INCOMPLETE. NOT INTENDED FOR PERMIT, BIDDING OR CONSTRUCTION.
ENGINEER: JAMES A. LUTZ
P.E. SERIAL NO: 84722
DATE: 8/15/2018

SCALE: PLAN 1" = 20'

REV. NO.	DATE	DESCRIPTION	BY
----------	------	-------------	----



SAN ANTONIO | AUSTIN | HOUSTON | FORT WORTH | DALLAS
2000 NW LOOP 410 | SAN ANTONIO, TX 78213 | 210.375.9000
TBPE FIRM REGISTRATION #470 | TBPLS FIRM REGISTRATION #10028800



Texas Department of Transportation
© 2018

SL 13
SW MILITARY B

SIDEWALK
CONSTRUCTION PLAN

STA 524+00 TO STA 526+00
STA 754+00 TO STA 756+00

SHEET 6 OF 45

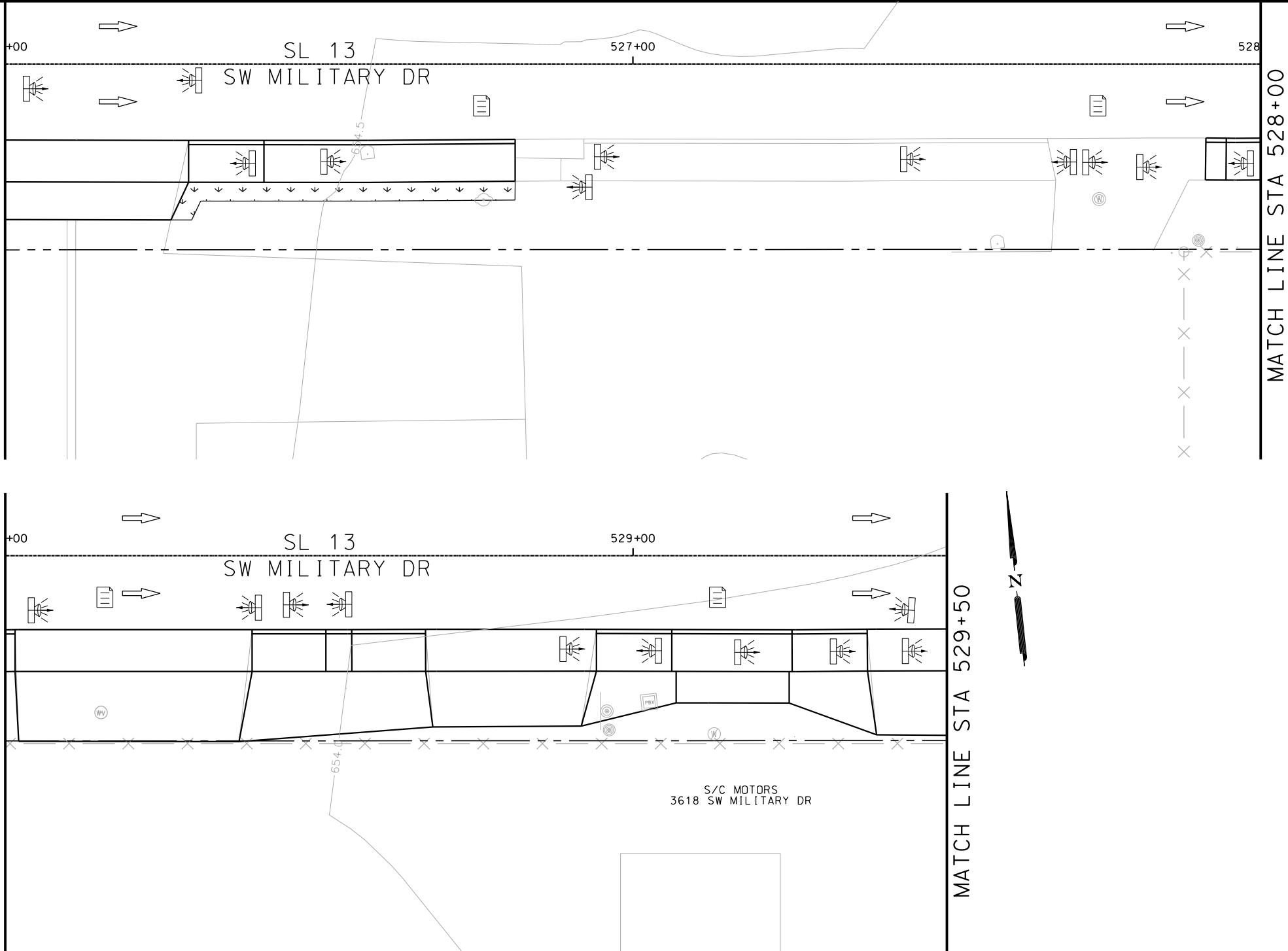
DGN:	FED. RD. DIV. NO.	STATE	FEDERAL AID PROJECT NO.			HIGHWAY NO.
CHK DGN:	6	TEXAS				VARIES
DWG:	DIST.	COUNTY	CONT. NO.	SECT. NO.	JOB NO.	SHEET NO.
CHK DWG:	SAT	BEXAR	0915	12	576	99

Plotted on: 8/15/2018

Design File name: P:\111135\07\design\Civil\Roadway\SWMilitaryB\1113507*SWMilitaryB*07.dgn

MATCH LINE STA 526+00

MATCH LINE STA 528+00



ITEM	DESCRIPTION	UNIT	QTY
------	-------------	------	-----

- NOTES:
- * FOR CONTRACTOR INFORMATION ONLY
 - 1. THE EXISTENCE AND LOCATION OF ALL UTILITIES AND DRAINAGE STRUCTURES INDICATED IN THE PLANS ARE TAKEN FROM THE BEST RECORDS AVAILABLE AND ARE NOT GUARANTEED TO BE ACCURATE. CONTRACTOR SHALL COORDINATE WITH ALL UTILITY COMPANIES TO FIELD VERIFY UTILITIES PRIOR TO BEGINNING CONSTRUCTION.
 - 2. REFER TO GUIDE SHEET 42 FOR A LEGEND OF SYMBOLS, SLOPES, AND POINT TABLE INFORMATION

DESIGN
INTERIM REVIEW
DOCUMENT INCOMPLETE. NOT INTENDED FOR PERMIT, BIDDING OR CONSTRUCTION.
ENGINEER: JOHN A. TYLER
P.E. SERIAL NO: 105193
DATE: 8/15/2018

REVIEW AND APPROVAL
INTERIM REVIEW
DOCUMENT INCOMPLETE. NOT INTENDED FOR PERMIT, BIDDING OR CONSTRUCTION.
ENGINEER: JAMES A. LUTZ
P.E. SERIAL NO: 84722
DATE: 8/15/2018

SCALE: PLAN 1" = 20'

REV. NO.	DATE	DESCRIPTION	BY
----------	------	-------------	----

PAPE-DAWSON ENGINEERS

SAN ANTONIO | AUSTIN | HOUSTON | FORT WORTH | DALLAS
2000 NW LOOP 410 | SAN ANTONIO, TX 78213 | 210.375.9000
TBPE FIRM REGISTRATION #470 | TBPLS FIRM REGISTRATION #10028800



SL 13
SW MILITARY B

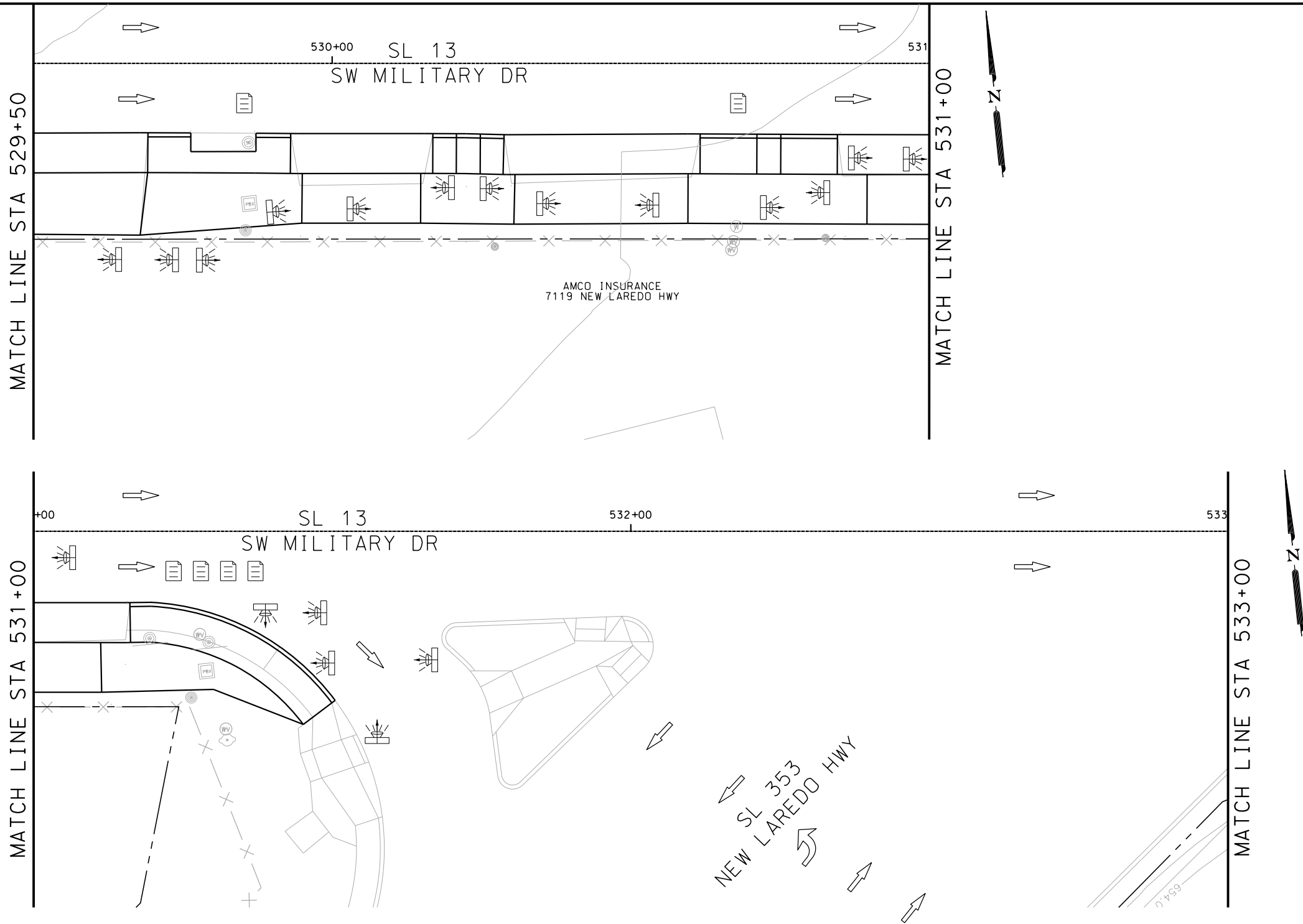
**SIDEWALK
CONSTRUCTION PLAN**

STA 526+00 TO STA 529+50

SHEET 7 OF 45					
DGN:	FED. RD. DIV. NO.	STATE	FEDERAL AID PROJECT NO.		HIGHWAY NO.
CHK DGN:	6	TEXAS			VARIES
DWG:	DIST.	COUNTY	CONT. NO.	SECT. NO.	JOB NO.
CHK DWG:	SAT	BEXAR	0915	12	576

Plotted on: 8/15/2018

Design File name: P:\111135\07\design\Civil\Roadway\SWMilitaryB\1113507*SWMilitaryB*08.dgn



ITEM	DESCRIPTION	UNIT	QTY
------	-------------	------	-----

- NOTES:
- * FOR CONTRACTOR INFORMATION ONLY
 - 1. THE EXISTENCE AND LOCATION OF ALL UTILITIES AND DRAINAGE STRUCTURES INDICATED IN THE PLANS ARE TAKEN FROM THE BEST RECORDS AVAILABLE AND ARE NOT GUARANTEED TO BE ACCURATE. CONTRACTOR SHALL COORDINATE WITH ALL UTILITY COMPANIES TO FIELD VERIFY UTILITIES PRIOR TO BEGINNING CONSTRUCTION.
 - 2. REFER TO GUIDE SHEET 42 FOR A LEGEND OF SYMBOLS, SLOPES, AND POINT TABLE INFORMATION

DESIGN	
INTERIM REVIEW	
DOCUMENT INCOMPLETE. NOT INTENDED FOR PERMIT, BIDDING OR CONSTRUCTION.	
ENGINEER: JOHN A. TYLER	
P.E. SERIAL NO: 105193	
DATE: 8/15/2018	

REVIEW AND APPROVAL	
INTERIM REVIEW	
DOCUMENT INCOMPLETE. NOT INTENDED FOR PERMIT, BIDDING OR CONSTRUCTION.	
ENGINEER: JAMES A. LUTZ	
P.E. SERIAL NO: 84722	
DATE: 8/15/2018	

SCALE: PLAN 1" = 20'

REV. NO.	DATE	DESCRIPTION	BY



**PAPE-DAWSON
ENGINEERS**

SAN ANTONIO | AUSTIN | HOUSTON | FORT WORTH | DALLAS
2000 NW LOOP 410 | SAN ANTONIO, TX 78213 | 210.375.9000
TBPE FIRM REGISTRATION #470 | TBPLS FIRM REGISTRATION #10028800



Texas Department of Transportation
© 2018

SL 13
SW MILITARY B

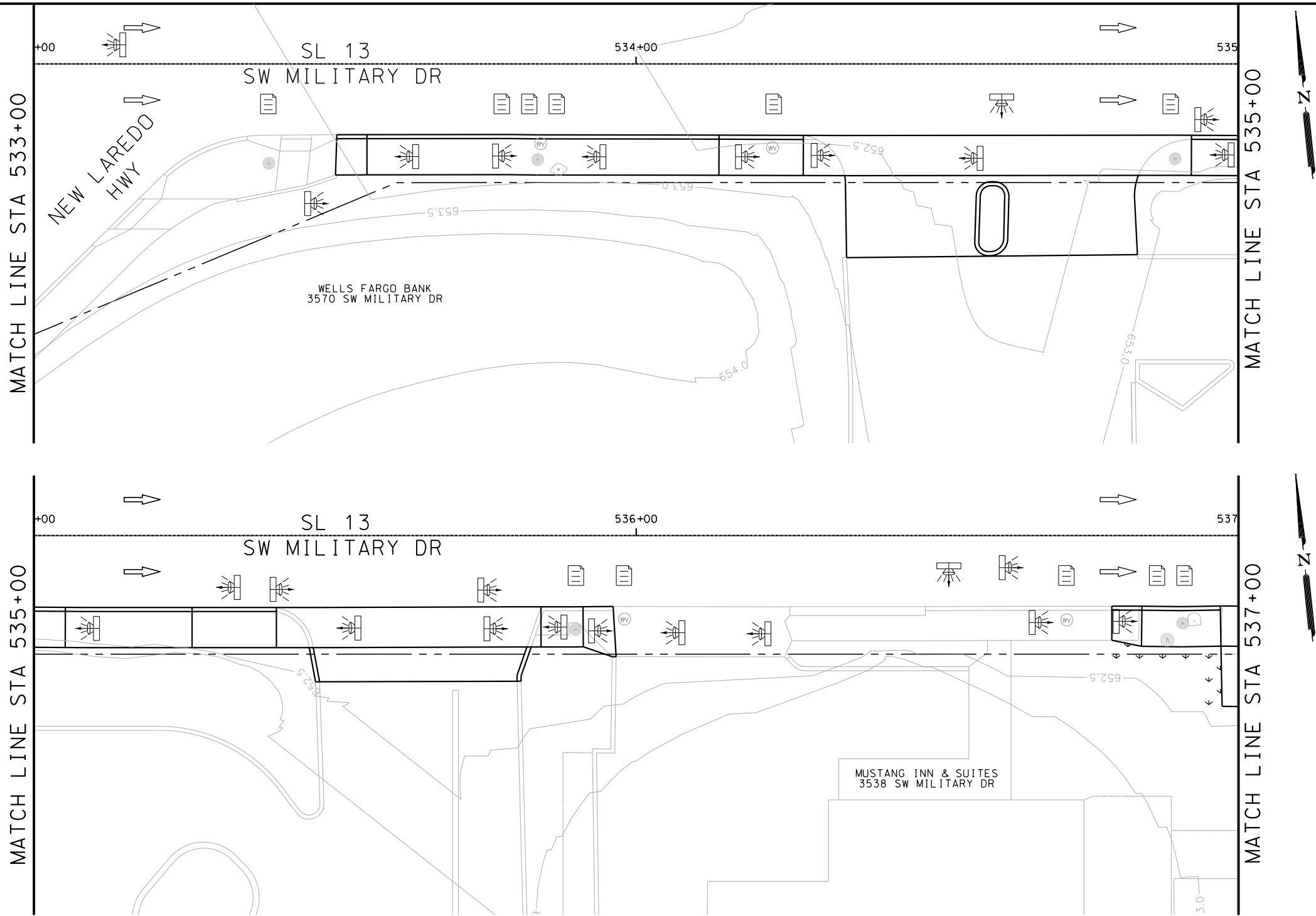
**SIDEWALK
CONSTRUCTION PLAN**

STA 529+50 TO STA 533+00

SHEET 8 OF 45						
DGN:	FED. RD. DIV. NO.	STATE	FEDERAL AID PROJECT NO.		HIGHWAY NO.	
CHK DGN:	6	TEXAS			VARIES	
DWG:	DIST.	COUNTY	CONT. NO.	SECT. NO.	JOB NO.	SHEET NO.
CHK DWG:	SAT	BEXAR	0915	12	576	101

Plotted on: 8/15/2018

Design File name: P:\111\35\07\design\Civil\Roadway\SWMilitaryB\1113507*SWMilitaryB*09.dgn



ITEM	DESCRIPTION	UNIT	QTY
------	-------------	------	-----

- NOTES:
- * FOR CONTRACTOR INFORMATION ONLY
 - 1. THE EXISTENCE AND LOCATION OF ALL UTILITIES AND DRAINAGE STRUCTURES INDICATED IN THE PLANS ARE TAKEN FROM THE BEST RECORDS AVAILABLE AND ARE NOT GUARANTEED TO BE ACCURATE. CONTRACTOR SHALL COORDINATE WITH ALL UTILITY COMPANIES TO FIELD VERIFY UTILITIES PRIOR TO BEGINNING CONSTRUCTION.
 - 2. REFER TO GUIDE SHEET 42 FOR A LEGEND OF SYMBOLS, SLOPES, AND POINT TABLE INFORMATION

DESIGN
INTERIM REVIEW
DOCUMENT INCOMPLETE. NOT INTENDED FOR PERMIT, BIDDING OR CONSTRUCTION.
ENGINEER: JOHN A. TYLER
P.E. SERIAL NO: 105193
DATE: 8/15/2018

REVIEW AND APPROVAL
INTERIM REVIEW
DOCUMENT INCOMPLETE. NOT INTENDED FOR PERMIT, BIDDING OR CONSTRUCTION.
ENGINEER: JAMES A. LUTZ
P.E. SERIAL NO: 84722
DATE: 8/15/2018


SCALE: PLAN 1" = 20'

REV. NO.	DATE	DESCRIPTION	BY



**PAPE-DAWSON
ENGINEERS**

SAN ANTONIO | AUSTIN | HOUSTON | FORT WORTH | DALLAS
2000 NW LOOP 410 | SAN ANTONIO, TX 78213 | 210.375.9000
TBPE FIRM REGISTRATION #470 | TBPLS FIRM REGISTRATION #10028800



Texas Department of Transportation
© 2018

SL 13
SW MILITARY B

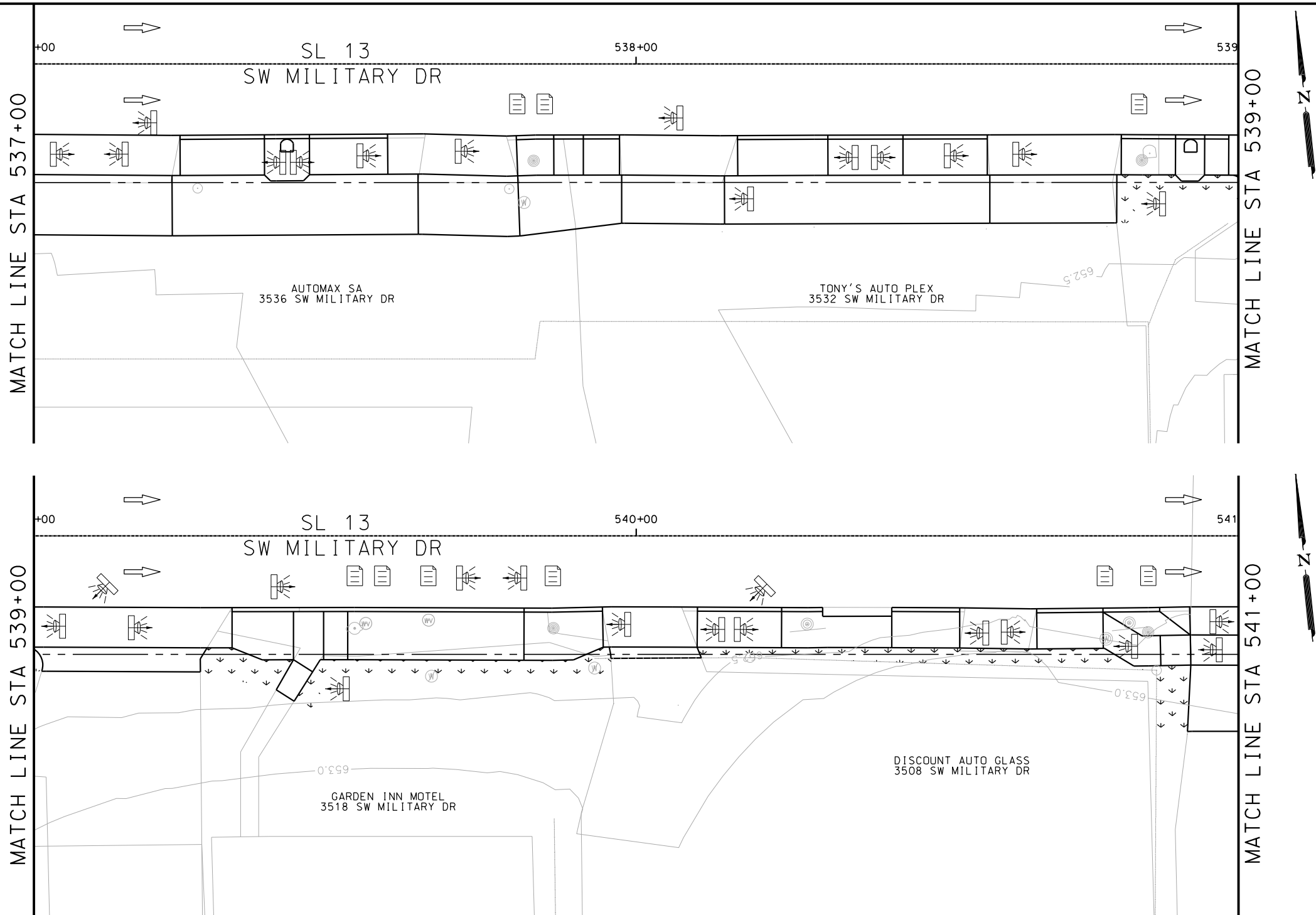
**SIDEWALK
CONSTRUCTION PLAN**

STA 533+00 TO STA 537+00

SHEET 9 OF 45					
DGN:	FED. RD. DIV. NO.	STATE	FEDERAL AID PROJECT NO.		HIGHWAY NO.
CHK DGN:	6	TEXAS			VARIES
DWG:	DIST.	COUNTY	CONT. NO.	SECT. NO.	JOB NO.
CHK DWG:	SAT	BEXAR	0915	12	576
					102

Plotted on: 8/15/2018

Design File name: P:\111135\07\design\Civil\Roadway\SWMilitaryB*10.dgn



ITEM	DESCRIPTION	UNIT	QTY
------	-------------	------	-----

- NOTES:
- * FOR CONTRACTOR INFORMATION ONLY
 - 1. THE EXISTENCE AND LOCATION OF ALL UTILITIES AND DRAINAGE STRUCTURES INDICATED IN THE PLANS ARE TAKEN FROM THE BEST RECORDS AVAILABLE AND ARE NOT GUARANTEED TO BE ACCURATE. CONTRACTOR SHALL COORDINATE WITH ALL UTILITY COMPANIES TO FIELD VERIFY UTILITIES PRIOR TO BEGINNING CONSTRUCTION.
 - 2. REFER TO GUIDE SHEET 42 FOR A LEGEND OF SYMBOLS, SLOPES, AND POINT TABLE INFORMATION

DESIGN

INTERIM REVIEW	
DOCUMENT INCOMPLETE. NOT INTENDED FOR PERMIT, BIDDING OR CONSTRUCTION.	
ENGINEER:	JOHN A. TYLER
P.E. SERIAL NO:	105193
DATE:	8/15/2018

REVIEW AND APPROVAL

INTERIM REVIEW	
DOCUMENT INCOMPLETE. NOT INTENDED FOR PERMIT, BIDDING OR CONSTRUCTION.	
ENGINEER:	JAMES A. LUTZ
P.E. SERIAL NO:	84722
DATE:	8/15/2018

SCALE: PLAN 1" = 20'

REV. NO.	DATE	DESCRIPTION	BY



**PAPE-DAWSON
ENGINEERS**

SAN ANTONIO | AUSTIN | HOUSTON | FORT WORTH | DALLAS
2000 NW LOOP 410 | SAN ANTONIO, TX 78213 | 210.375.9000
TBPE FIRM REGISTRATION #470 | TBPLS FIRM REGISTRATION #10028800



Texas Department of Transportation
© 2018

SL 13
SW MILITARY B

**SIDEWALK
CONSTRUCTION PLAN**

STA 537+00 TO STA 541+00

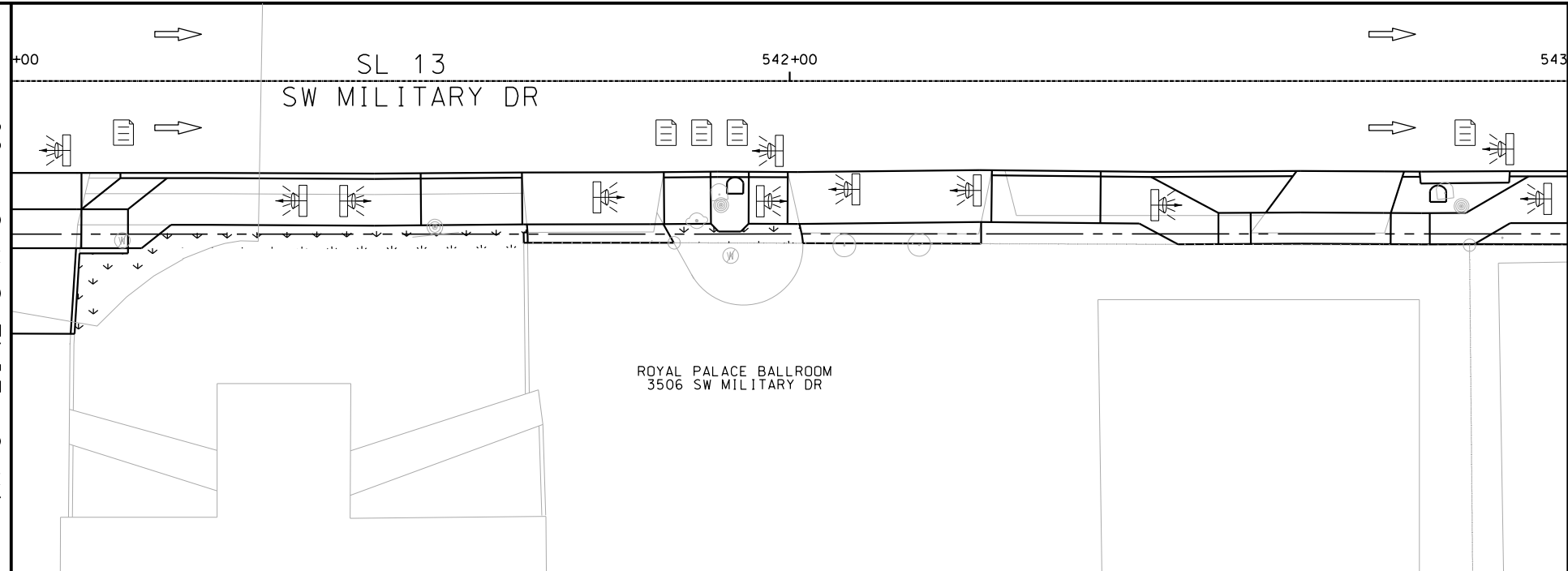
SHEET 10 OF 45

DGN:	FED. RD. DIV. NO.:	STATE:	FEDERAL AID PROJECT NO.:			HIGHWAY NO.:
CHK DGN:	6	TEXAS				VARIES
DWG:	DIST.:	COUNTY:	CONT. NO.:	SECT. NO.:	JOB NO.:	SHEET NO.:
CHK DWG:	SAT	BEXAR	0915	12	576	103

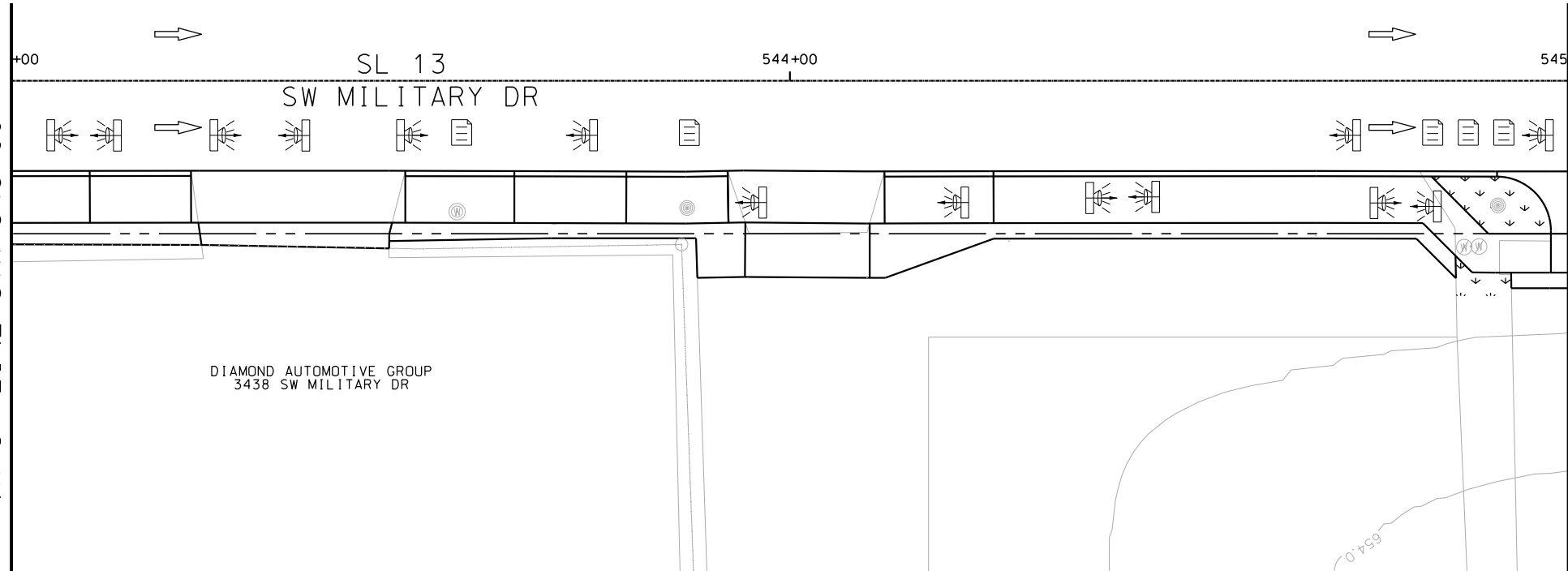
Plotted on: 8/15/2018

Design File name: P:\111\35\07\design\Civil\Roadway\SWMilitaryB\113507*SWMilitaryB*11.dgn

MATCH LINE STA 541+00



MATCH LINE STA 543+00



MATCH LINE STA 543+00

MATCH LINE STA 545+00

ITEM	DESCRIPTION	UNIT	QTY
------	-------------	------	-----

- NOTES:
- * FOR CONTRACTOR INFORMATION ONLY
 - 1. THE EXISTENCE AND LOCATION OF ALL UTILITIES AND DRAINAGE STRUCTURES INDICATED IN THE PLANS ARE TAKEN FROM THE BEST RECORDS AVAILABLE AND ARE NOT GUARANTEED TO BE ACCURATE. CONTRACTOR SHALL COORDINATE WITH ALL UTILITY COMPANIES TO FIELD VERIFY UTILITIES PRIOR TO BEGINNING CONSTRUCTION.
 - 2. REFER TO GUIDE SHEET 42 FOR A LEGEND OF SYMBOLS, SLOPES, AND POINT TABLE INFORMATION

DESIGN

INTERIM REVIEW

DOCUMENT INCOMPLETE. NOT INTENDED FOR PERMIT, BIDDING OR CONSTRUCTION.

ENGINEER: JOHN A. TYLER

P.E. SERIAL NO: 105193

DATE: 8/15/2018

REVIEW AND APPROVAL

INTERIM REVIEW

DOCUMENT INCOMPLETE. NOT INTENDED FOR PERMIT, BIDDING OR CONSTRUCTION.

ENGINEER: JAMES A. LUTZ

P.E. SERIAL NO: 84722


DATE: 8/15/2018

SCALE: PLAN 1" = 20'

REV. NO.	DATE	DESCRIPTION	BY

Pape-Dawson
ENGINEERS

SAN ANTONIO | AUSTIN | HOUSTON | FORT WORTH | DALLAS
2000 NW LOOP 410 | SAN ANTONIO, TX 78213 | 210.375.9000
TBPE FIRM REGISTRATION #470 | TBPLS FIRM REGISTRATION #10028800

 **Texas Department of Transportation**
© 2018

SL 13
SW MILITARY B

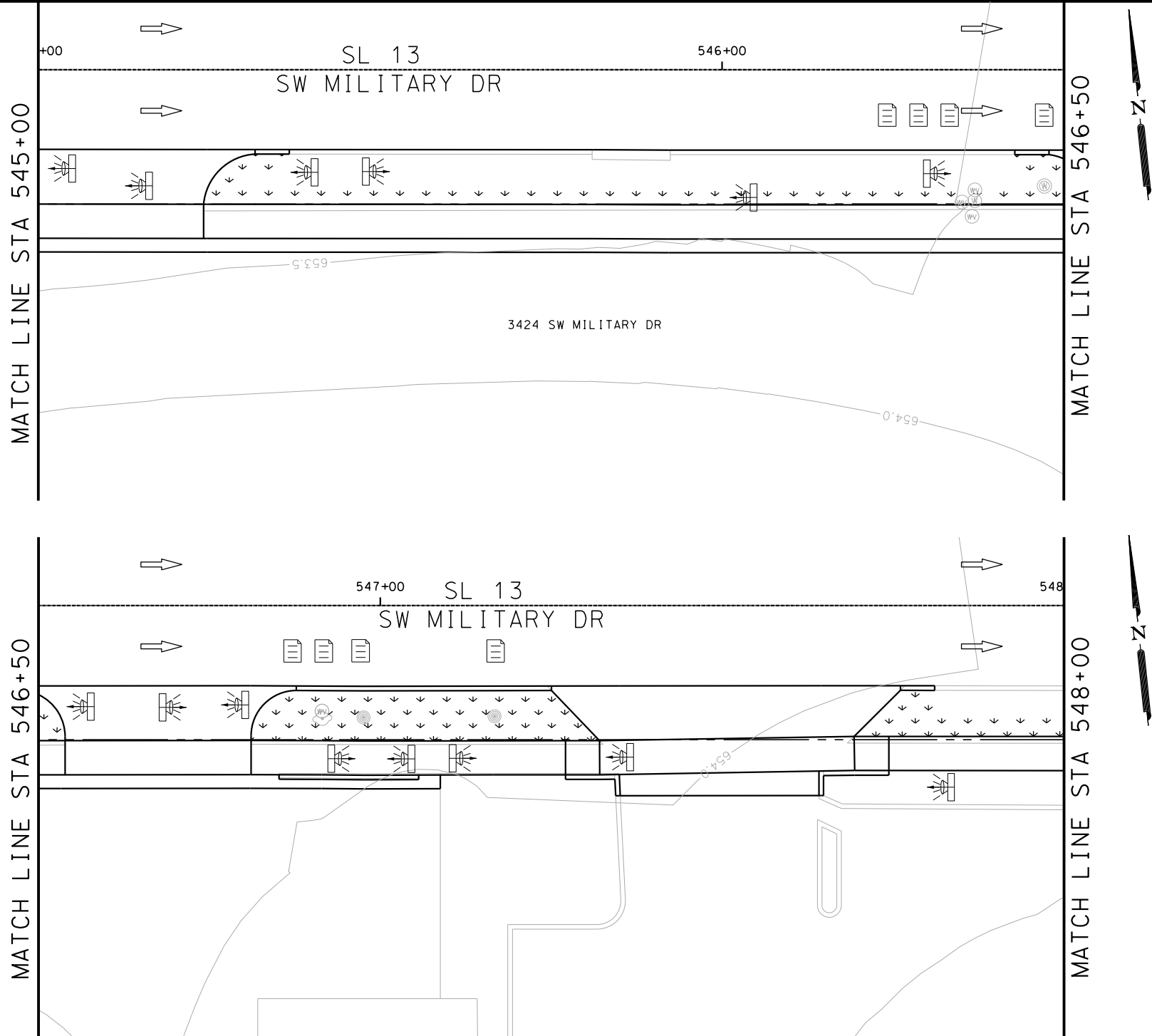
**SIDEWALK
CONSTRUCTION PLAN**

STA 541+00 TO STA 545+00

SHEET 11 OF 45					
DGN:	FED. RD. DIV. NO.	STATE	FEDERAL AID PROJECT NO.		HIGHWAY NO.
CHK DGN:	6	TEXAS			VARIES
DWG:	DIST.	COUNTY	CONT. NO.	SECT. NO.	JOB NO.
CHK DWG:	SAT	BEXAR	0915	12	576
					104

Plotted on: 8/15/2018

Design File name: P:\111135\07\design\Civil\Roadway\SWMilitaryB\1113507*SWMilitaryB*12.dgn



ITEM	DESCRIPTION	UNIT	QTY
------	-------------	------	-----

- NOTES:
- * FOR CONTRACTOR INFORMATION ONLY
 - 1. THE EXISTENCE AND LOCATION OF ALL UTILITIES AND DRAINAGE STRUCTURES INDICATED IN THE PLANS ARE TAKEN FROM THE BEST RECORDS AVAILABLE AND ARE NOT GUARANTEED TO BE ACCURATE. CONTRACTOR SHALL COORDINATE WITH ALL UTILITY COMPANIES TO FIELD VERIFY UTILITIES PRIOR TO BEGINNING CONSTRUCTION.
 - 2. REFER TO GUIDE SHEET 42 FOR A LEGEND OF SYMBOLS, SLOPES, AND POINT TABLE INFORMATION

DESIGN	
INTERIM REVIEW	
DOCUMENT INCOMPLETE. NOT INTENDED FOR PERMIT, BIDDING OR CONSTRUCTION.	
ENGINEER: JOHN A. TYLER	
P.E. SERIAL NO: 105193	
DATE: 8/15/2018	

REVIEW AND APPROVAL	
INTERIM REVIEW	
DOCUMENT INCOMPLETE. NOT INTENDED FOR PERMIT, BIDDING OR CONSTRUCTION.	
ENGINEER: JAMES A. LUTZ	
P.E. SERIAL NO: 84722	
DATE: 8/15/2018	

SCALE: PLAN 1" = 20'

REV. NO.	DATE	DESCRIPTION	BY



**PAPE-DAWSON
ENGINEERS**

SAN ANTONIO | AUSTIN | HOUSTON | FORT WORTH | DALLAS
2000 NW LOOP 410 | SAN ANTONIO, TX 78213 | 210.375.9000
TBPE FIRM REGISTRATION #470 | TBPLS FIRM REGISTRATION #10028800



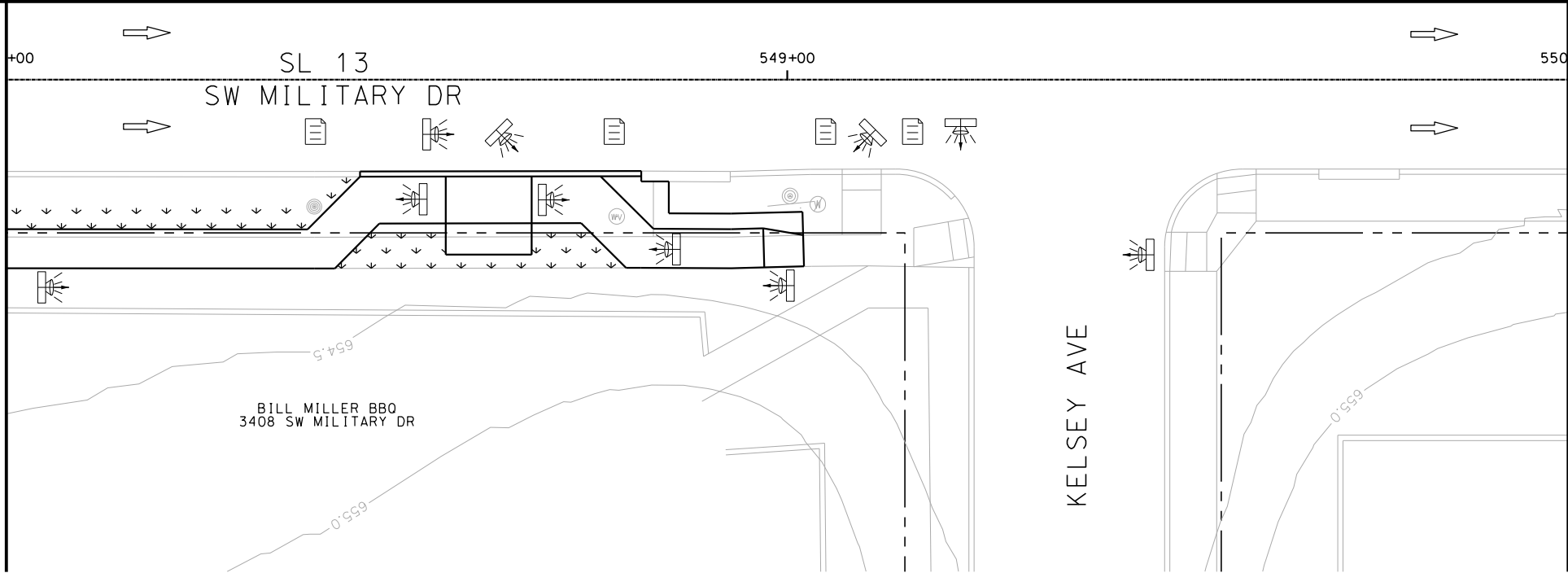
Texas Department of Transportation
© 2018

SL 13 SW MILITARY B SIDEWALK CONSTRUCTION PLAN STA 545+00 TO STA 548+00						
SHEET 12 OF 45						
DGN:	FED. RD. DIV. NO.	STATE	FEDERAL AID PROJECT NO.		HIGHWAY NO.	
CHK DGN:	6	TEXAS			VARIES	
DWG:	DIST.	COUNTY	CONT. NO.	SECT. NO.	JOB NO.	SHEET NO.
CHK DWG:	SAT	BEXAR	0915	12	576	105

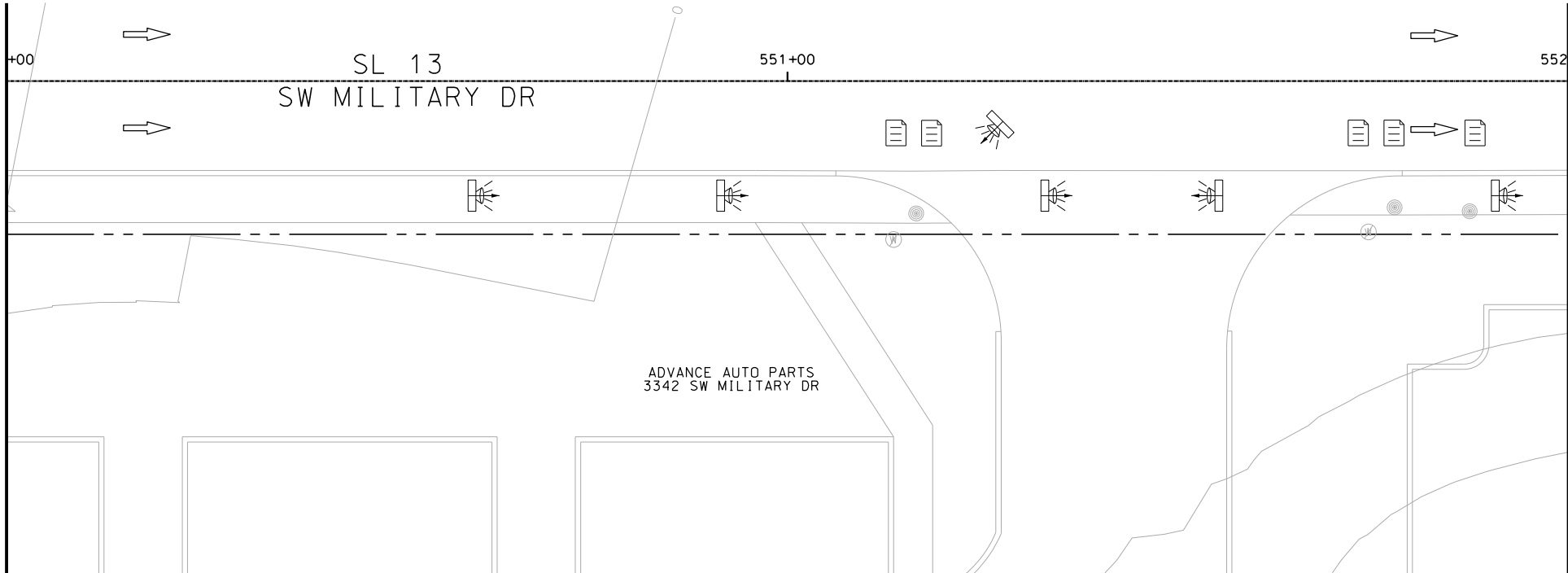
Plotted on: 8/15/2018

Design File name: P:\111\35\07\design\Civil\Roadway\SWMilitaryB\1113507*SWMilitaryB*13.dgn

MATCH LINE STA 548+00



MATCH LINE STA 550+00



MATCH LINE STA 550+00

MATCH LINE STA 552+00

ITEM	DESCRIPTION	UNIT	QTY
------	-------------	------	-----

- NOTES:
- * FOR CONTRACTOR INFORMATION ONLY
 - 1. THE EXISTENCE AND LOCATION OF ALL UTILITIES AND DRAINAGE STRUCTURES INDICATED IN THE PLANS ARE TAKEN FROM THE BEST RECORDS AVAILABLE AND ARE NOT GUARANTEED TO BE ACCURATE. CONTRACTOR SHALL COORDINATE WITH ALL UTILITY COMPANIES TO FIELD VERIFY UTILITIES PRIOR TO BEGINNING CONSTRUCTION.
 - 2. REFER TO GUIDE SHEET 42 FOR A LEGEND OF SYMBOLS, SLOPES, AND POINT TABLE INFORMATION

INTERIM REVIEW
DOCUMENT INCOMPLETE. NOT INTENDED FOR PERMIT, BIDDING OR CONSTRUCTION.
ENGINEER: JOHN A. TYLER
P.E. SERIAL NO: 105193
DATE: 8/15/2018

REVIEW AND APPROVAL
INTERIM REVIEW
DOCUMENT INCOMPLETE. NOT INTENDED FOR PERMIT, BIDDING OR CONSTRUCTION.
ENGINEER: JAMES A. LUTZ
P.E. SERIAL NO: 84722
DATE: 8/15/2018


SCALE: PLAN 1" = 20'

REV. NO.	DATE	DESCRIPTION	BY
----------	------	-------------	----



**PAPE-DAWSON
ENGINEERS**

SAN ANTONIO | AUSTIN | HOUSTON | FORT WORTH | DALLAS
2000 NW LOOP 410 | SAN ANTONIO, TX 78213 | 210.375.9000
TBPE FIRM REGISTRATION #470 | TBPLS FIRM REGISTRATION #10028800



Texas Department of Transportation
© 2018

SL 13
SW MILITARY B

**SIDEWALK
CONSTRUCTION PLAN**

STA 548+00 TO STA 552+00

SHEET 13 OF 45					
DGN:	FED. RD. DIV. NO.	STATE	FEDERAL AID PROJECT NO.		HIGHWAY NO.
CHK DGN:	6	TEXAS			VARIES
DWG:	DIST.	COUNTY	CONT. NO.	SECT. NO.	JOB NO.
CHK DWG:	SAT	BEXAR	0915	12	576

Plotted on: 8/15/2018

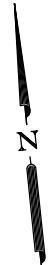
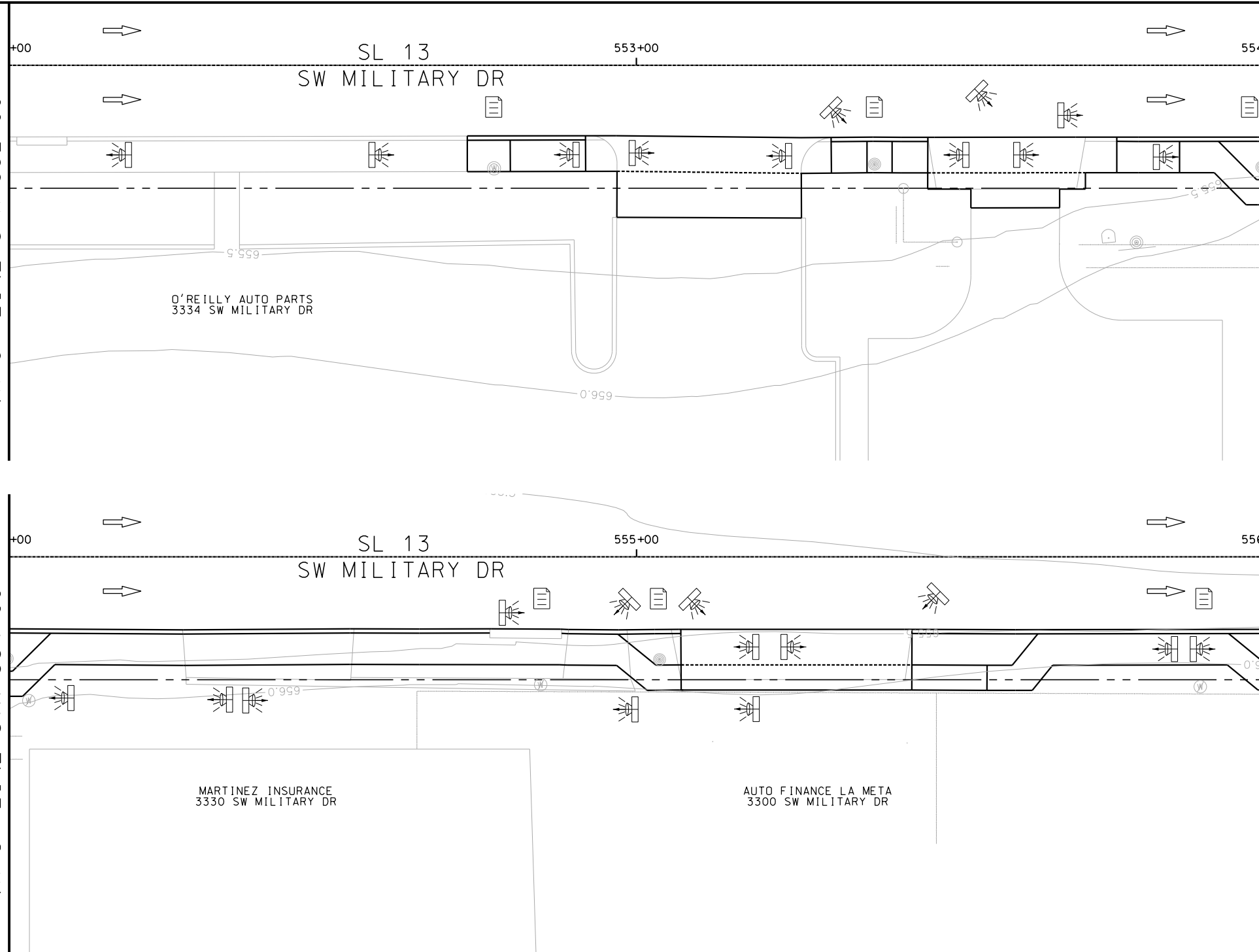
Design File name: P:\111135\07\design\Civil\Roadway\SWMilitaryB\14.dgn

MATCH LINE STA 552+00

MATCH LINE STA 554+00

MATCH LINE STA 554+00

MATCH LINE STA 556+00



ITEM	DESCRIPTION	UNIT	QTY
------	-------------	------	-----

- NOTES:
- * FOR CONTRACTOR INFORMATION ONLY
 - 1. THE EXISTENCE AND LOCATION OF ALL UTILITIES AND DRAINAGE STRUCTURES INDICATED IN THE PLANS ARE TAKEN FROM THE BEST RECORDS AVAILABLE AND ARE NOT GUARANTEED TO BE ACCURATE. CONTRACTOR SHALL COORDINATE WITH ALL UTILITY COMPANIES TO FIELD VERIFY UTILITIES PRIOR TO BEGINNING CONSTRUCTION.
 - 2. REFER TO GUIDE SHEET 42 FOR A LEGEND OF SYMBOLS, SLOPES, AND POINT TABLE INFORMATION

DESIGN	
INTERIM REVIEW	
DOCUMENT INCOMPLETE. NOT INTENDED FOR PERMIT, BIDDING OR CONSTRUCTION.	
ENGINEER: JOHN A. TYLER	
P.E. SERIAL NO: 105193	
DATE: 8/15/2018	

REVIEW AND APPROVAL	
INTERIM REVIEW	
DOCUMENT INCOMPLETE. NOT INTENDED FOR PERMIT, BIDDING OR CONSTRUCTION.	
ENGINEER: JAMES A. LUTZ	
P.E. SERIAL NO: 84722	
DATE: 8/15/2018	

SCALE: PLAN 1" = 20'

REV. NO.	DATE	DESCRIPTION	BY



**PAPE-DAWSON
ENGINEERS**

SAN ANTONIO | AUSTIN | HOUSTON | FORT WORTH | DALLAS
2000 NW LOOP 410 | SAN ANTONIO, TX 78213 | 210.375.9000
TBPE FIRM REGISTRATION #470 | TBPLS FIRM REGISTRATION #10028800



Texas Department of Transportation
© 2018

SL 13
SW MILITARY B

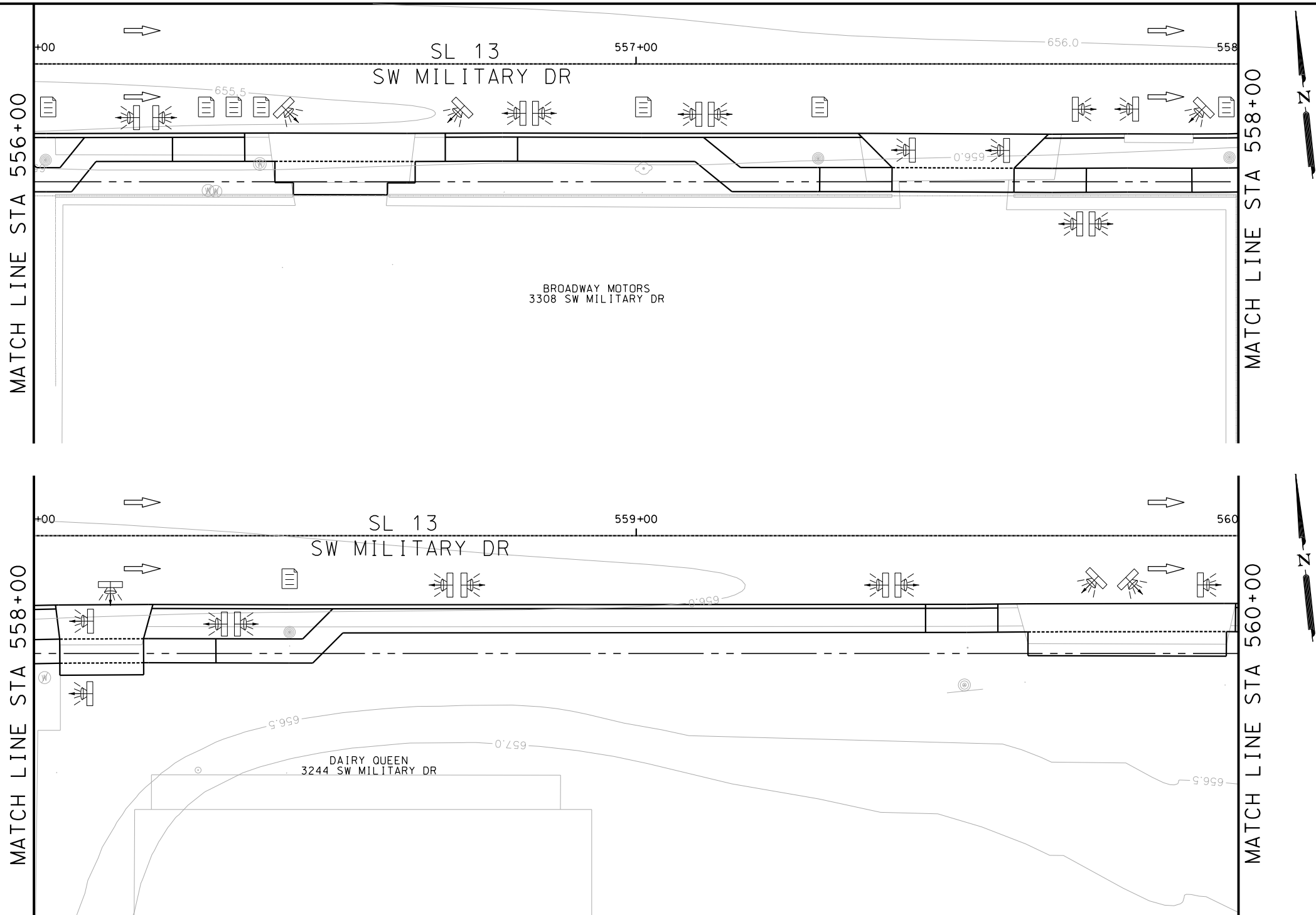
SIDEWALK
CONSTRUCTION PLAN
STA 552+00 TO STA 556+00

SHEET 14 OF 45

DGN:	FED. RD. DIV. NO.:	STATE:	FEDERAL AID PROJECT NO.:			HIGHWAY NO.:
CHK DGN:	6	TEXAS				VARIES
DWG:	DIST.:	COUNTY:	CONT. NO.:	SECT. NO.:	JOB NO.:	SHEET NO.:
CHK DWG:	SAT	BEXAR	0915	12	576	107

Plotted on: 8/15/2018

Design File name: P:\111\35\07\design\Civil\Roadway\SWMilitaryB\1113507*SWMilitaryB*15.dgn



ITEM	DESCRIPTION	UNIT	QTY
------	-------------	------	-----

- NOTES:
- * FOR CONTRACTOR INFORMATION ONLY
 - 1. THE EXISTENCE AND LOCATION OF ALL UTILITIES AND DRAINAGE STRUCTURES INDICATED IN THE PLANS ARE TAKEN FROM THE BEST RECORDS AVAILABLE AND ARE NOT GUARANTEED TO BE ACCURATE. CONTRACTOR SHALL COORDINATE WITH ALL UTILITY COMPANIES TO FIELD VERIFY UTILITIES PRIOR TO BEGINNING CONSTRUCTION.
 - 2. REFER TO GUIDE SHEET 42 FOR A LEGEND OF SYMBOLS, SLOPES, AND POINT TABLE INFORMATION

INTERIM REVIEW	
DOCUMENT INCOMPLETE. NOT INTENDED FOR PERMIT, BIDDING OR CONSTRUCTION.	
ENGINEER: JOHN A. TYLER	
P.E. SERIAL NO: 105193	
DATE: 8/15/2018	

INTERIM REVIEW	
DOCUMENT INCOMPLETE. NOT INTENDED FOR PERMIT, BIDDING OR CONSTRUCTION.	
ENGINEER: JAMES A. LUTZ	
P.E. SERIAL NO: 84722	
DATE: 8/15/2018	

SCALE: PLAN 1" = 20'

REV. NO.	DATE	DESCRIPTION	BY



**PAPE-DAWSON
ENGINEERS**

SAN ANTONIO | AUSTIN | HOUSTON | FORT WORTH | DALLAS
2000 NW LOOP 410 | SAN ANTONIO, TX 78213 | 210.375.9000
TBPE FIRM REGISTRATION #470 | TBPLS FIRM REGISTRATION #10028800



Texas Department of Transportation
© 2018

SL 13
SW MILITARY B

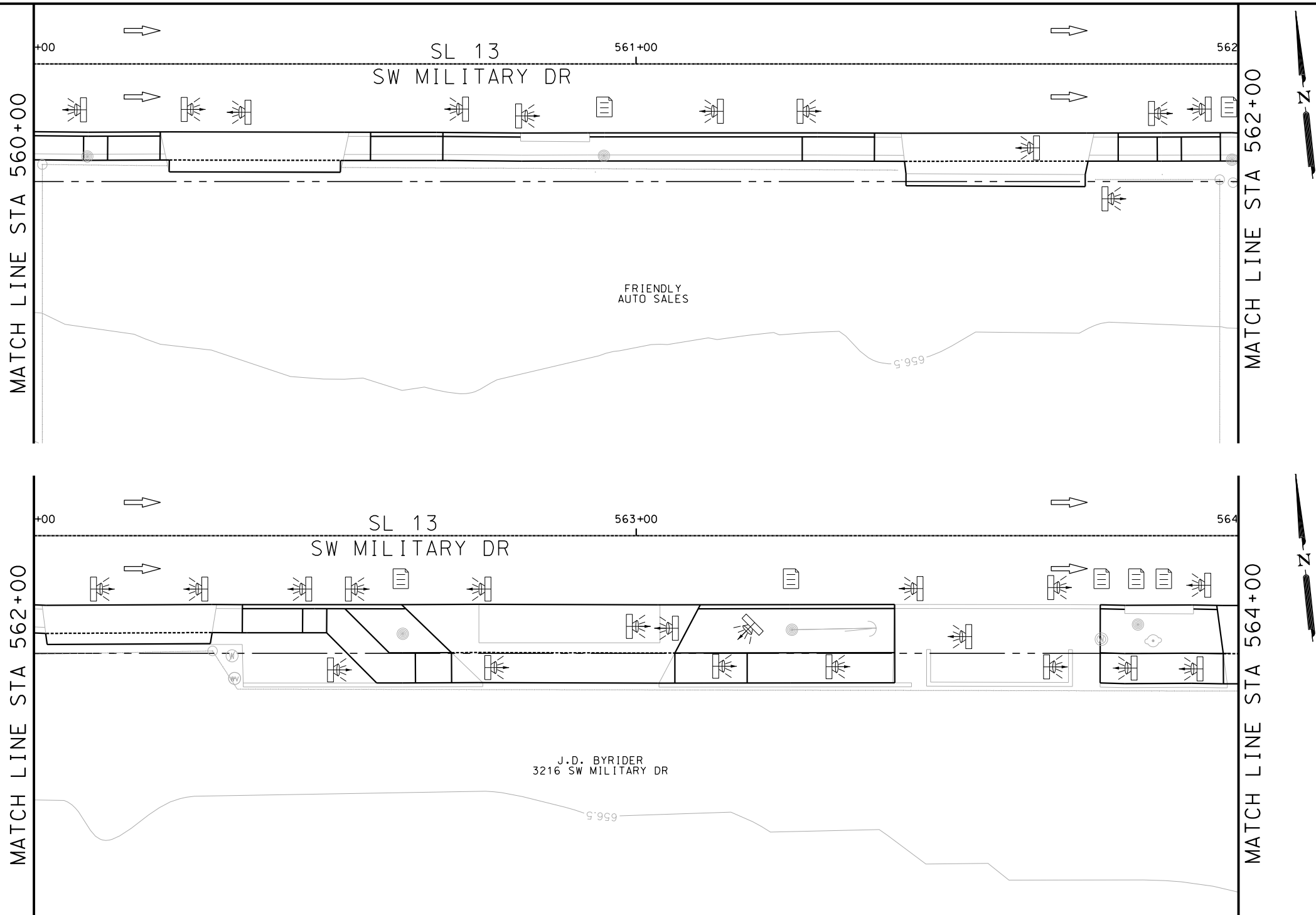
**SIDEWALK
CONSTRUCTION PLAN**

STA 556+00 TO STA 560+00

SHEET 15 OF 45						
DGN:	FED. RD. DIV. NO.	STATE	FEDERAL AID PROJECT NO.		HIGHWAY NO.	
CHK DGN:	6	TEXAS			VARIES	
DWG:	DIST.	COUNTY	CONT. NO.	SECT. NO.	JOB NO.	SHEET NO.
CHK DWG:	SAT	BEXAR	0915	12	576	108

Plotted on: 8/15/2018

Design File name: P:\111\35\07\design\Civil\Roadway\SWMilitaryB\113507*SWMilitaryB*16.dgn



ITEM	DESCRIPTION	UNIT	QTY
------	-------------	------	-----

- NOTES:
- * FOR CONTRACTOR INFORMATION ONLY
 - 1. THE EXISTENCE AND LOCATION OF ALL UTILITIES AND DRAINAGE STRUCTURES INDICATED IN THE PLANS ARE TAKEN FROM THE BEST RECORDS AVAILABLE AND ARE NOT GUARANTEED TO BE ACCURATE. CONTRACTOR SHALL COORDINATE WITH ALL UTILITY COMPANIES TO FIELD VERIFY UTILITIES PRIOR TO BEGINNING CONSTRUCTION.
 - 2. REFER TO GUIDE SHEET 42 FOR A LEGEND OF SYMBOLS, SLOPES, AND POINT TABLE INFORMATION

DESIGN
INTERIM REVIEW
DOCUMENT INCOMPLETE. NOT INTENDED FOR PERMIT, BIDDING OR CONSTRUCTION.
ENGINEER: JOHN A. TYLER
P.E. SERIAL NO: 105193
DATE: 8/15/2018

REVIEW AND APPROVAL
INTERIM REVIEW
DOCUMENT INCOMPLETE. NOT INTENDED FOR PERMIT, BIDDING OR CONSTRUCTION.
ENGINEER: JAMES A. LUTZ
P.E. SERIAL NO: 84722
DATE: 8/15/2018

SCALE: PLAN 1" = 20'

REV. NO.	DATE	DESCRIPTION	BY
----------	------	-------------	----

PAPE-DAWSON ENGINEERS

SAN ANTONIO | AUSTIN | HOUSTON | FORT WORTH | DALLAS
2000 NW LOOP 410 | SAN ANTONIO, TX 78213 | 210.375.9000
TBPE FIRM REGISTRATION #470 | TBPLS FIRM REGISTRATION #10028800

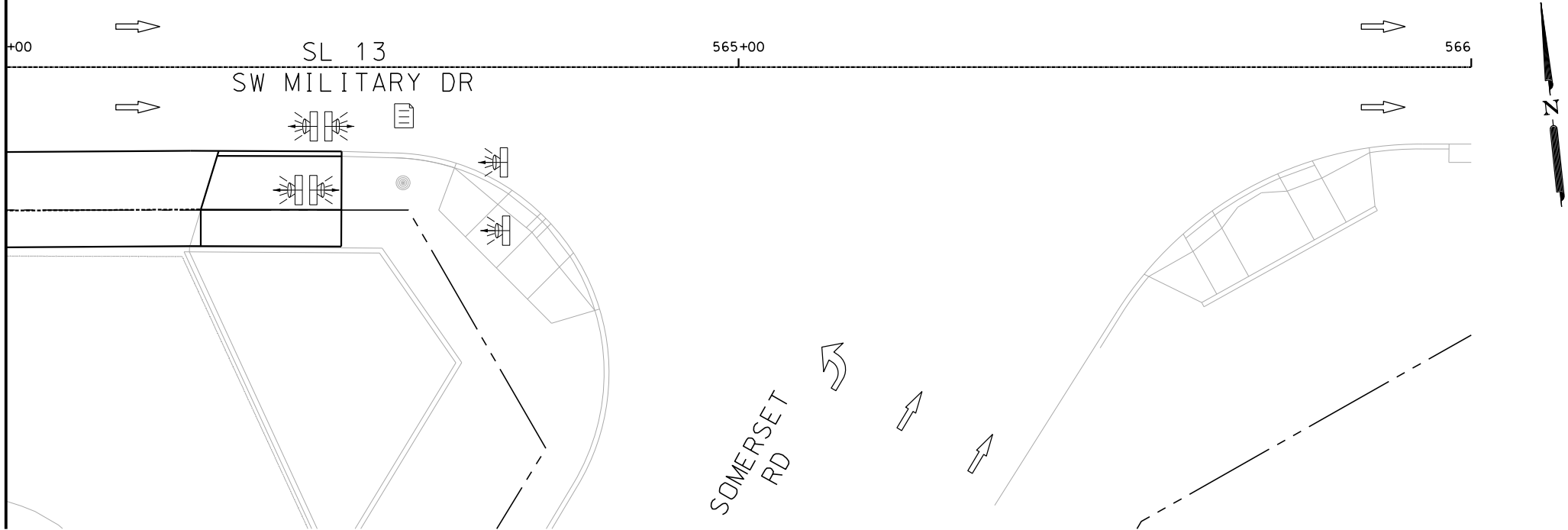
Texas Department of Transportation
© 2018

SL 13 SW MILITARY B SIDEWALK CONSTRUCTION PLAN STA 560+00 TO STA 564+00					
SHEET 16 OF 45					
DGN:	FED. RD. DIV. NO.	STATE	FEDERAL AID PROJECT NO.		HIGHWAY NO.
CHK DGN:	6	TEXAS	VARIES		VARIES
DWG:	DIST.	COUNTY	CONT. NO.	SECT. NO.	JOB NO.
CHK DWG:	SAT	BEXAR	0915	12	576

Plotted on: 8/15/2018

Design File name: P:\111135\07\design\Civil\Roadway\SWMilitaryB\1113507*SWMilitaryB*17.dgn

MATCH LINE STA 564+00



ITEM	DESCRIPTION	UNIT	QTY
------	-------------	------	-----

- NOTES:
- * FOR CONTRACTOR INFORMATION ONLY
 - 1. THE EXISTENCE AND LOCATION OF ALL UTILITIES AND DRAINAGE STRUCTURES INDICATED IN THE PLANS ARE TAKEN FROM THE BEST RECORDS AVAILABLE AND ARE NOT GUARANTEED TO BE ACCURATE. CONTRACTOR SHALL COORDINATE WITH ALL UTILITY COMPANIES TO FIELD VERIFY UTILITIES PRIOR TO BEGINNING CONSTRUCTION.
 - 2. REFER TO GUIDE SHEET 42 FOR A LEGEND OF SYMBOLS, SLOPES, AND POINT TABLE INFORMATION

DESIGN

INTERIM REVIEW	
DOCUMENT INCOMPLETE. NOT INTENDED FOR PERMIT, BIDDING OR CONSTRUCTION.	
ENGINEER:	JOHN A. TYLER
P.E. SERIAL NO:	105193
DATE:	8/15/2018

REVIEW AND APPROVAL

INTERIM REVIEW	
DOCUMENT INCOMPLETE. NOT INTENDED FOR PERMIT, BIDDING OR CONSTRUCTION.	
ENGINEER:	JAMES A. LUTZ
P.E. SERIAL NO:	84722
DATE:	8/15/2018

SCALE: PLAN 1" = 20'

REV. NO.	DATE	DESCRIPTION	BY



**PAPE-DAWSON
ENGINEERS**

SAN ANTONIO | AUSTIN | HOUSTON | FORT WORTH | DALLAS
2000 NW LOOP 410 | SAN ANTONIO, TX 78213 | 210.375.9000
TBPE FIRM REGISTRATION #470 | TBPLS FIRM REGISTRATION #10028800

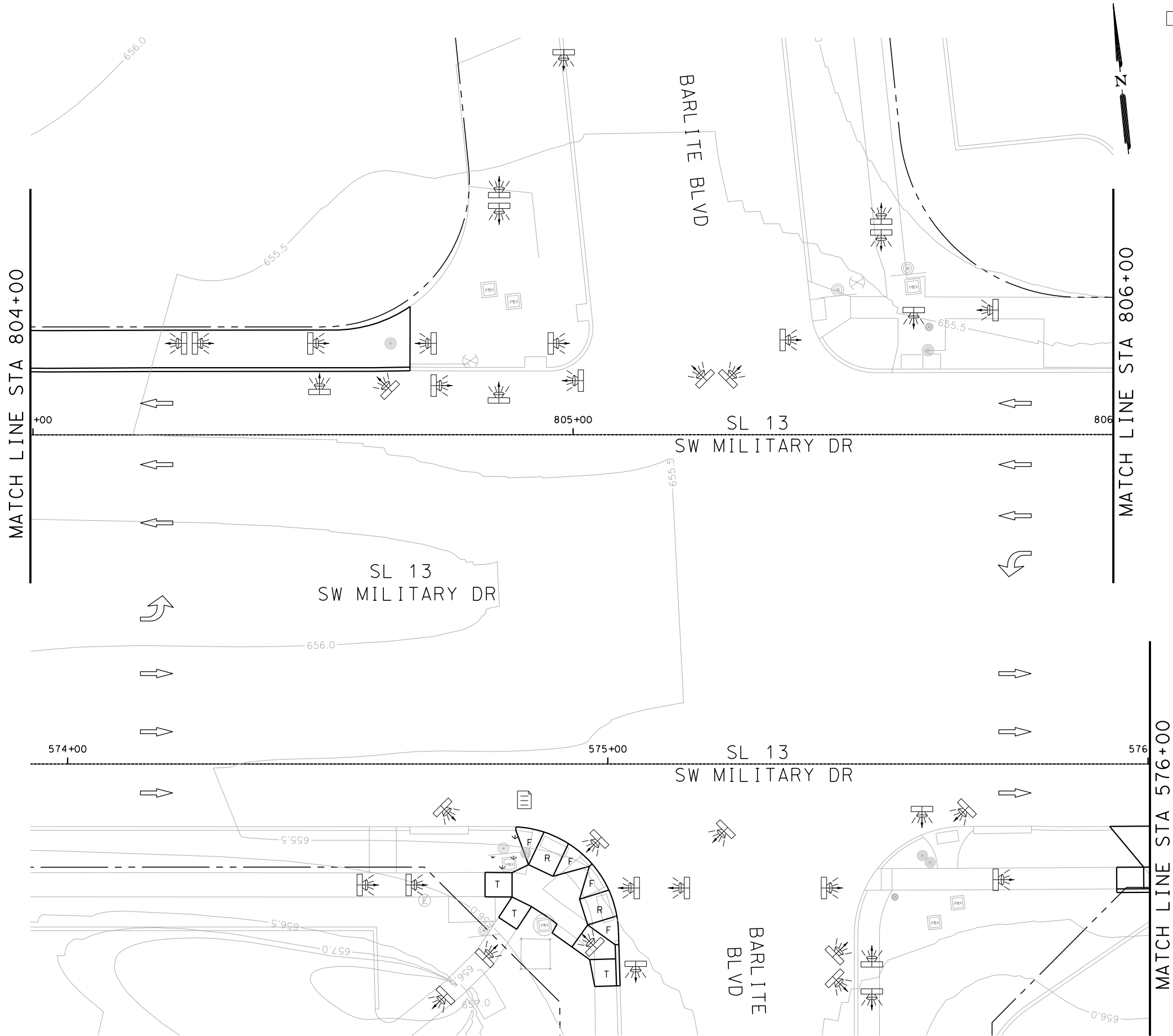


Texas Department of Transportation
© 2018

SL 13 SW MILITARY B						
SIDEWALK CONSTRUCTION PLAN STA 564+00 TO STA 566+00						
SHEET 17 OF 45						
DGN:	FED. RD. DIV. NO.	STATE	FEDERAL AID PROJECT NO.		HIGHWAY NO.	
CHK DGN:	6	TEXAS			VARIES	
DWG:	DIST.	COUNTY	CONT. NO.	SECT. NO.	JOB NO.	SHEET NO.
CHK DWG:	SAT	BEXAR	0915	12	576	110

Plotted on: 8/15/2018

Design File name: P:\111135\07\design\Civil\Roadway\SWMilitaryB\113507*SWMilitaryB*18.dgn



ITEM	DESCRIPTION	UNIT	QTY
------	-------------	------	-----

- NOTES:
- * FOR CONTRACTOR INFORMATION ONLY
 - 1. THE EXISTENCE AND LOCATION OF ALL UTILITIES AND DRAINAGE STRUCTURES INDICATED IN THE PLANS ARE TAKEN FROM THE BEST RECORDS AVAILABLE AND ARE NOT GUARANTEED TO BE ACCURATE. CONTRACTOR SHALL COORDINATE WITH ALL UTILITY COMPANIES TO FIELD VERIFY UTILITIES PRIOR TO BEGINNING CONSTRUCTION.
 - 2. REFER TO GUIDE SHEET 42 FOR A LEGEND OF SYMBOLS, SLOPES, AND POINT TABLE INFORMATION

DESIGN
INTERIM REVIEW
DOCUMENT INCOMPLETE. NOT INTENDED FOR PERMIT, BIDDING OR CONSTRUCTION.
ENGINEER: JOHN A. TYLER
P.E. SERIAL NO: 105193
DATE: 8/15/2018

REVIEW AND APPROVAL
INTERIM REVIEW
DOCUMENT INCOMPLETE. NOT INTENDED FOR PERMIT, BIDDING OR CONSTRUCTION.
ENGINEER: JAMES A. LUTZ
P.E. SERIAL NO: 84722
DATE: 8/15/2018

SCALE: PLAN 1" = 20'

REV. NO.	DATE	DESCRIPTION	BY
----------	------	-------------	----

SAN ANTONIO | AUSTIN | HOUSTON | FORT WORTH | DALLAS
2000 NW LOOP 410 | SAN ANTONIO, TX 78213 | 210.375.9000
TBPE FIRM REGISTRATION #470 | TBPLS FIRM REGISTRATION #10028800

© 2018

SL 13
SW MILITARY B

**SIDEWALK
CONSTRUCTION PLAN**

STA 574+00 TO STA 576+00
STA 804+00 TO STA 806+00

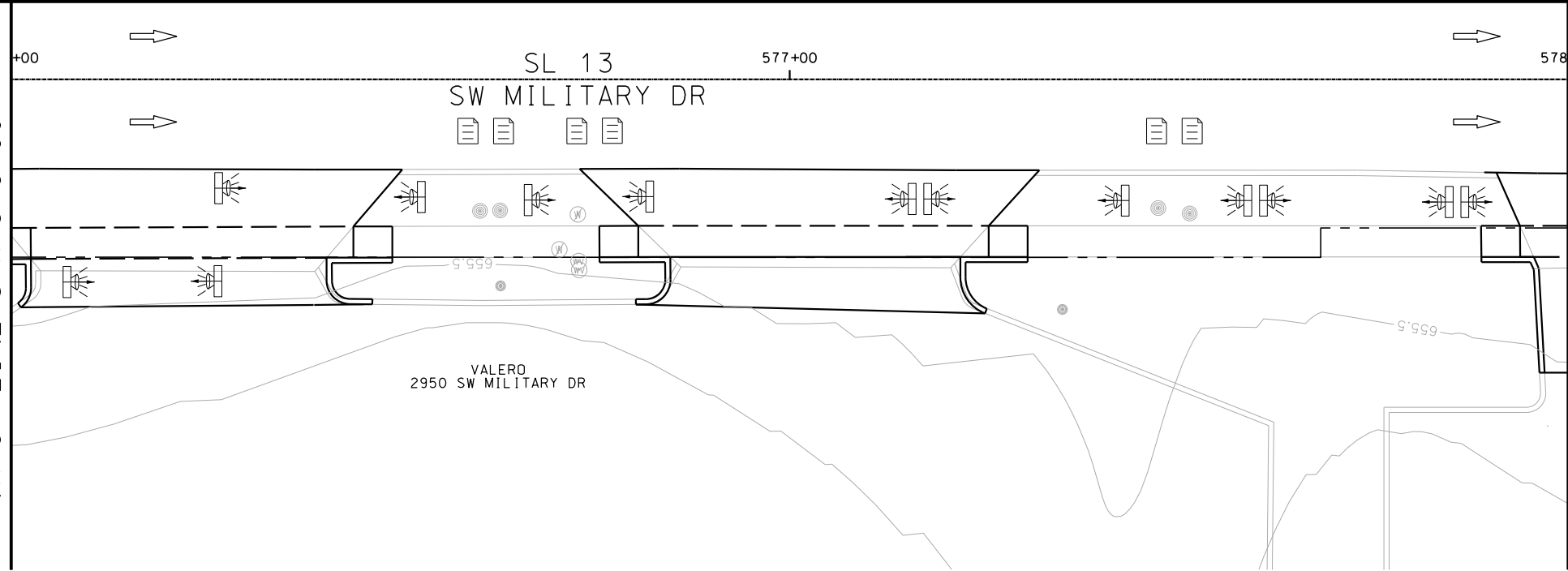
SHEET 18 OF 45

DGN:	FED. RD. DIV. NO.:	STATE:	FEDERAL AID PROJECT NO.:	HIGHWAY NO.:		
CHK DGN:	6	TEXAS		VARIES		
DWG:	DIST.:	COUNTY:	CONT. NO.:	SECT. NO.:	JOB NO.:	SHEET NO.:
CHK DWG:	SAT	BEXAR	0915	12	576	111

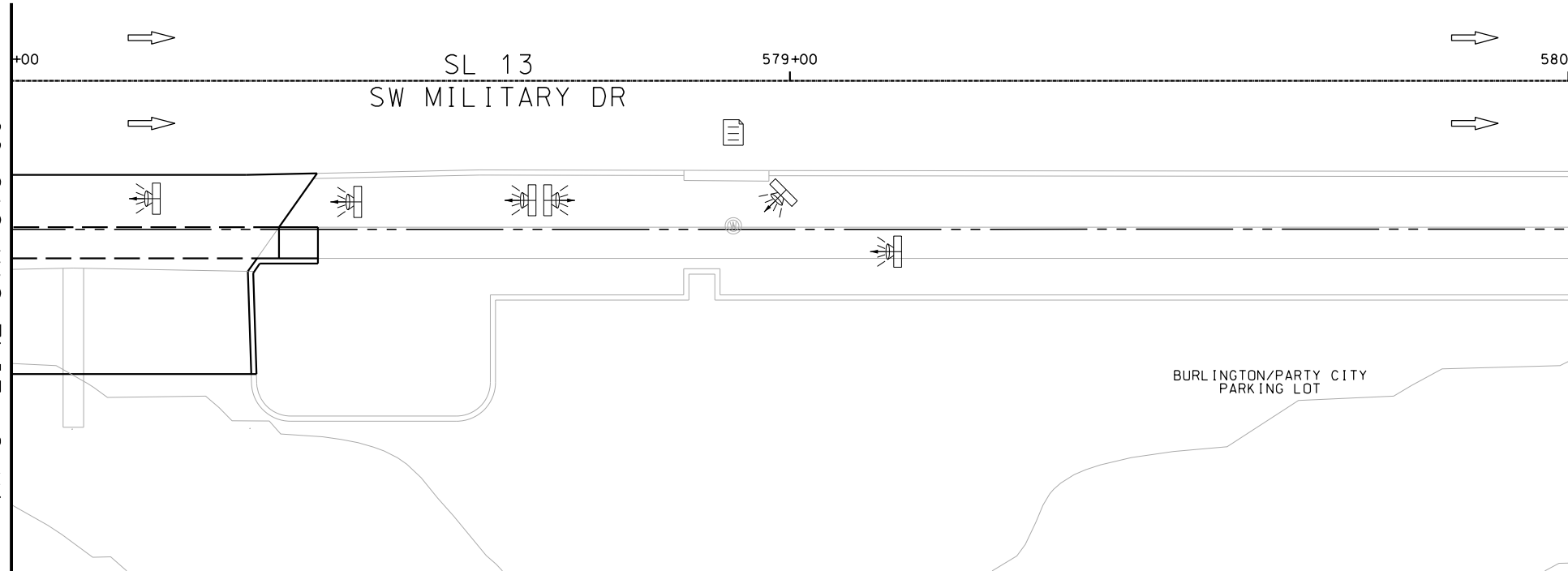
Plotted on: 8/15/2018

Design File name: P:\111135\07\design\Civil\Roadway\SWMilitaryB\1113507*SWMilitaryB*19.dgn

MATCH LINE STA 576+00



MATCH LINE STA 578+00



ITEM	DESCRIPTION	UNIT	QTY
------	-------------	------	-----

- NOTES:
- * FOR CONTRACTOR INFORMATION ONLY
 - 1. THE EXISTENCE AND LOCATION OF ALL UTILITIES AND DRAINAGE STRUCTURES INDICATED IN THE PLANS ARE TAKEN FROM THE BEST RECORDS AVAILABLE AND ARE NOT GUARANTEED TO BE ACCURATE. CONTRACTOR SHALL COORDINATE WITH ALL UTILITY COMPANIES TO FIELD VERIFY UTILITIES PRIOR TO BEGINNING CONSTRUCTION.
 - 2. REFER TO GUIDE SHEET 42 FOR A LEGEND OF SYMBOLS, SLOPES, AND POINT TABLE INFORMATION

INTERIM REVIEW
DOCUMENT INCOMPLETE. NOT INTENDED FOR PERMIT, BIDDING OR CONSTRUCTION.
ENGINEER: JOHN A. TYLER
P.E. SERIAL NO: 105193
DATE: 8/15/2018

REVIEW AND APPROVAL
INTERIM REVIEW
DOCUMENT INCOMPLETE. NOT INTENDED FOR PERMIT, BIDDING OR CONSTRUCTION.
ENGINEER: JAMES A. LUTZ
P.E. SERIAL NO: 84722
DATE: 8/15/2018

SCALE: PLAN 1" = 20'

REV. NO.	DATE	DESCRIPTION	BY



**PAPE-DAWSON
ENGINEERS**

SAN ANTONIO | AUSTIN | HOUSTON | FORT WORTH | DALLAS
2000 NW LOOP 410 | SAN ANTONIO, TX 78213 | 210.375.9000
TBPE FIRM REGISTRATION #470 | TBPLS FIRM REGISTRATION #10028800



Texas Department of Transportation
© 2018

SL 13
SW MILITARY B

**SIDEWALK
CONSTRUCTION PLAN**

STA 576+00 TO STA 580+00

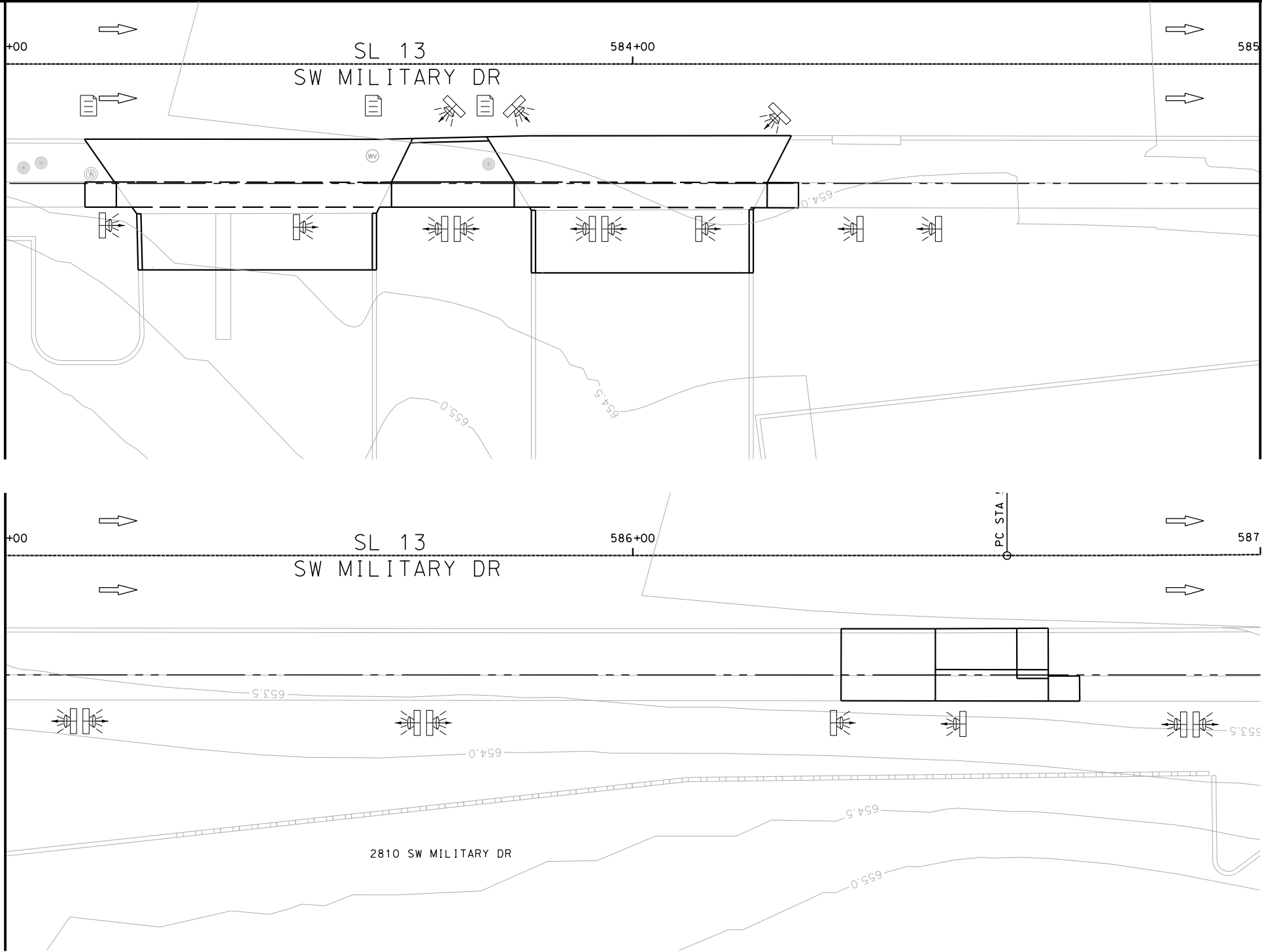
SHEET 19 OF 45					
DGN:	FED. RD. DIV. NO.	STATE	FEDERAL AID PROJECT NO.		HIGHWAY NO.
CHK DGN:	6	TEXAS			VARIES
DWG:	DIST.	COUNTY	CONT. NO.	SECT. NO.	JOB NO.
CHK DWG:	SAT	BEXAR	0915	12	576

Plotted on: 8/15/2018

Design File name: P:\111135\07\design\Civil\Roadway\SWMilitaryB\1113507*SWMilitaryB*20.dgn

MATCH LINE STA 583+00

MATCH LINE STA 585+00



ITEM	DESCRIPTION	UNIT	QTY
------	-------------	------	-----

- NOTES:
- * FOR CONTRACTOR INFORMATION ONLY
 - 1. THE EXISTENCE AND LOCATION OF ALL UTILITIES AND DRAINAGE STRUCTURES INDICATED IN THE PLANS ARE TAKEN FROM THE BEST RECORDS AVAILABLE AND ARE NOT GUARANTEED TO BE ACCURATE. CONTRACTOR SHALL COORDINATE WITH ALL UTILITY COMPANIES TO FIELD VERIFY UTILITIES PRIOR TO BEGINNING CONSTRUCTION.
 - 2. REFER TO GUIDE SHEET 42 FOR A LEGEND OF SYMBOLS, SLOPES, AND POINT TABLE INFORMATION

DESIGN
INTERIM REVIEW
DOCUMENT INCOMPLETE. NOT INTENDED FOR PERMIT, BIDDING OR CONSTRUCTION.
ENGINEER: JOHN A. TYLER
P.E. SERIAL NO: 105193
DATE: 8/15/2018

REVIEW AND APPROVAL
INTERIM REVIEW
DOCUMENT INCOMPLETE. NOT INTENDED FOR PERMIT, BIDDING OR CONSTRUCTION.
ENGINEER: JAMES A. LUTZ
P.E. SERIAL NO: 84722
DATE: 8/15/2018

SCALE: PLAN 1" = 20'

REV. NO.	DATE	DESCRIPTION	BY
----------	------	-------------	----



**PAPE-DAWSON
ENGINEERS**

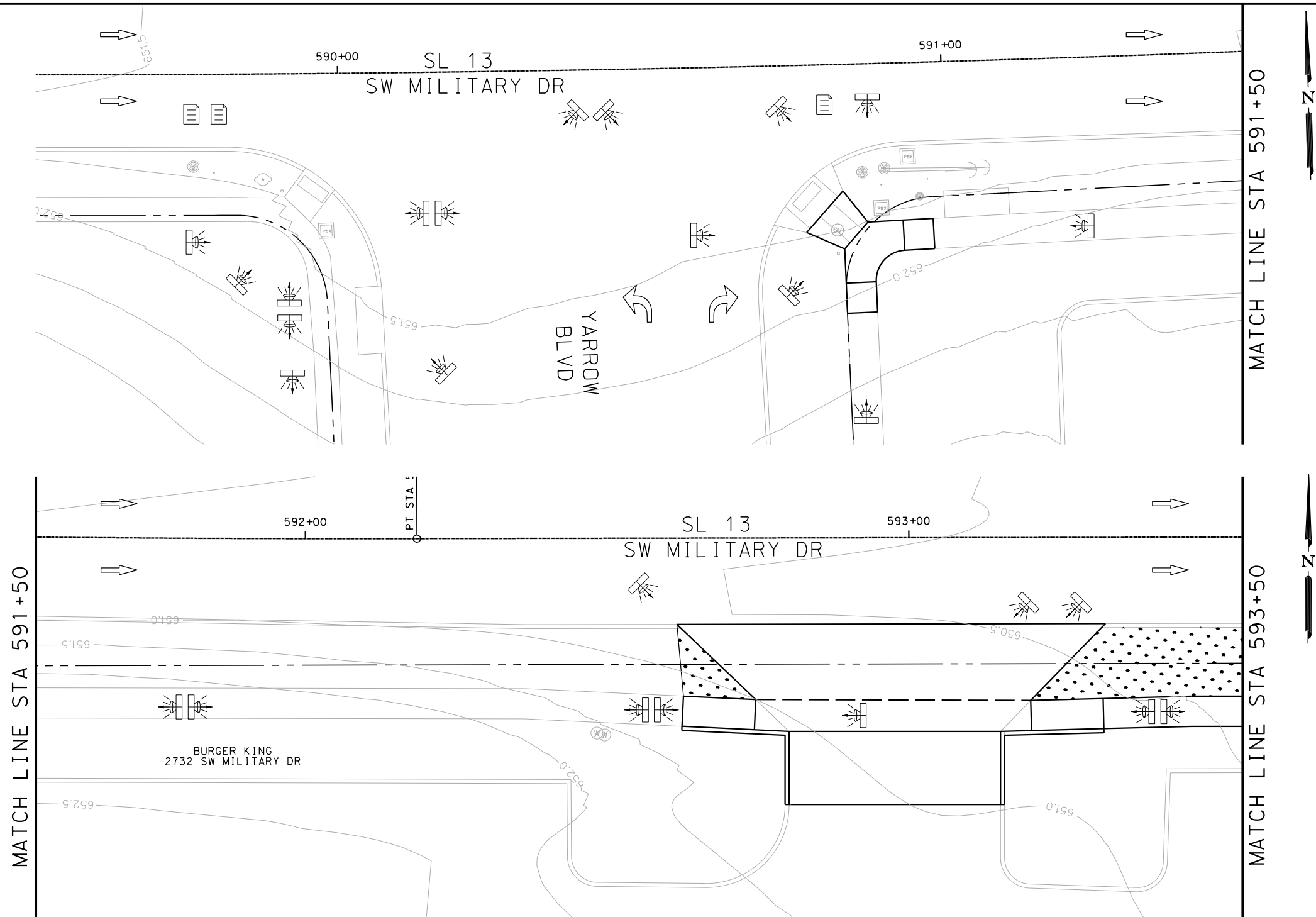
SAN ANTONIO | AUSTIN | HOUSTON | FORT WORTH | DALLAS
2000 NW LOOP 410 | SAN ANTONIO, TX 78213 | 210.375.9000
TBPE FIRM REGISTRATION #470 | TBPLS FIRM REGISTRATION #10028800



SL 13 SW MILITARY B					
SIDEWALK CONSTRUCTION PLAN					
STA 583+00 TO STA 587+00					
SHEET 20 OF 45					
DGN:	FED. RD. DIV. NO.	STATE	FEDERAL AID PROJECT NO.		HIGHWAY NO.
CHK DGN:	6	TEXAS			VARIES
DWG:	DIST.	COUNTY	CONT. NO.	SECT. NO.	JOB NO.
CHK DWG:	SAT	BEXAR	0915	12	576
					113

Plotted on: 8/15/2018

Design File name: P:\111\35\07\design\Civil\Roadway\SWMilitaryB\113507*SWMilitaryB*21.dgn



ITEM	DESCRIPTION	UNIT	QTY
------	-------------	------	-----

- NOTES:
- * FOR CONTRACTOR INFORMATION ONLY
 - 1. THE EXISTENCE AND LOCATION OF ALL UTILITIES AND DRAINAGE STRUCTURES INDICATED IN THE PLANS ARE TAKEN FROM THE BEST RECORDS AVAILABLE AND ARE NOT GUARANTEED TO BE ACCURATE. CONTRACTOR SHALL COORDINATE WITH ALL UTILITY COMPANIES TO FIELD VERIFY UTILITIES PRIOR TO BEGINNING CONSTRUCTION.
 - 2. REFER TO GUIDE SHEET 42 FOR A LEGEND OF SYMBOLS, SLOPES, AND POINT TABLE INFORMATION

DESIGN
INTERIM REVIEW
DOCUMENT INCOMPLETE. NOT INTENDED FOR PERMIT, BIDDING OR CONSTRUCTION.
ENGINEER: JOHN A. TYLER
P.E. SERIAL NO: 105193
DATE: 8/15/2018

REVIEW AND APPROVAL
INTERIM REVIEW
DOCUMENT INCOMPLETE. NOT INTENDED FOR PERMIT, BIDDING OR CONSTRUCTION.
ENGINEER: JAMES A. LUTZ
P.E. SERIAL NO: 84722
DATE: 8/15/2018

SCALE: PLAN 1" = 20'

REV. NO.	DATE	DESCRIPTION	BY
----------	------	-------------	----



SAN ANTONIO | AUSTIN | HOUSTON | FORT WORTH | DALLAS
2000 NW LOOP 410 | SAN ANTONIO, TX 78213 | 210.375.9000
TBPE FIRM REGISTRATION #470 | TBPLS FIRM REGISTRATION #10028800



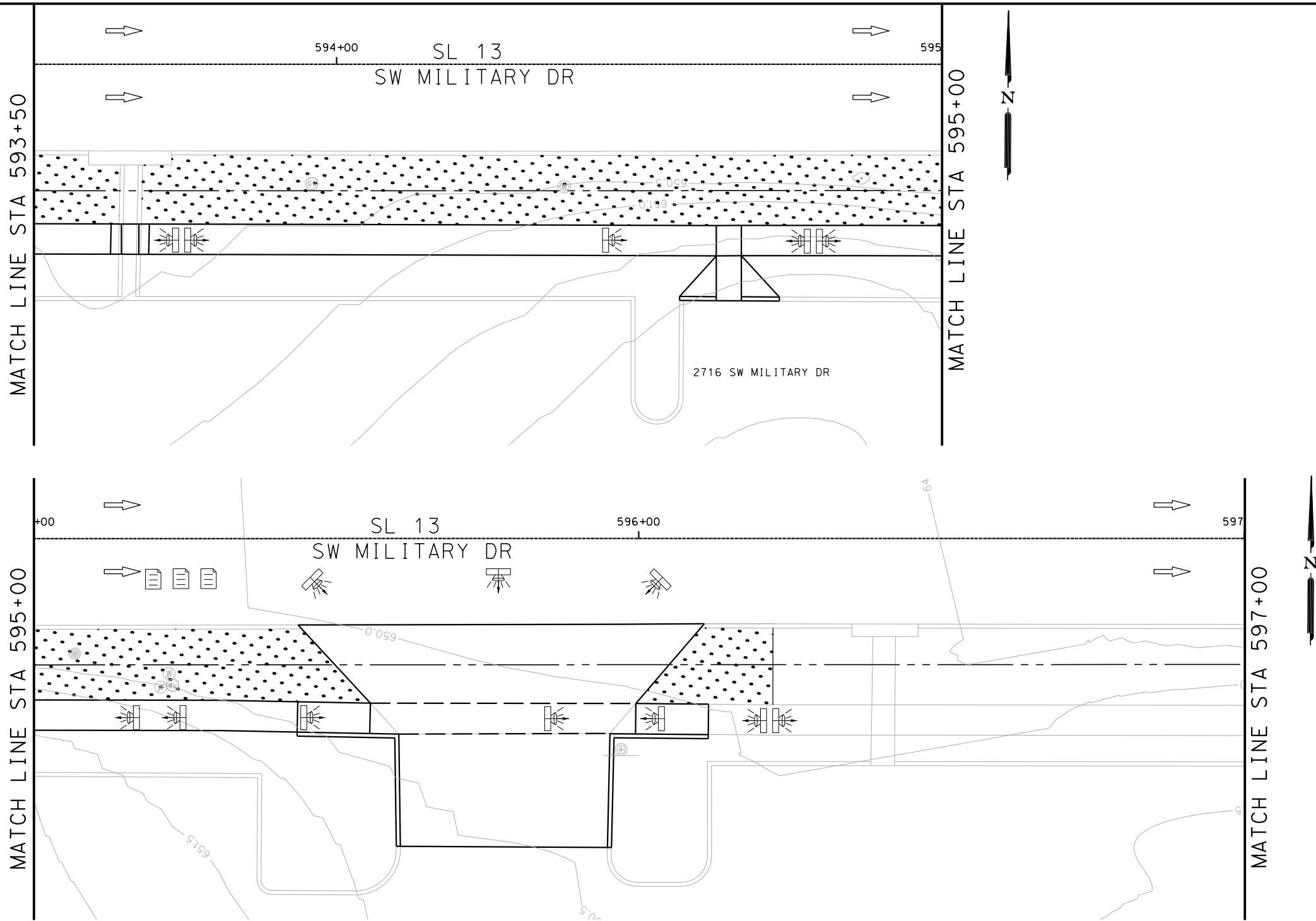
SL 13
SW MILITARY B

SIDEWALK
CONSTRUCTION PLAN
STA 589+50 TO STA 593+50

SHEET 21 OF 45					
DGN:	FED. RD. DIV. NO.	STATE	FEDERAL AID PROJECT NO.		HIGHWAY NO.
CHK DGN:	6	TEXAS			VARIES
DWG:	DIST.	COUNTY	CONT. NO.	SECT. NO.	JOB NO.
CHK DWG:	SAT	BEXAR	0915	12	576

Plotted on: 8/15/2018

Design File name: P:\111135\07\design\Civil\Roadway\SWMilitaryB\1113507*SWMilitaryB*22.dgn



ITEM	DESCRIPTION	UNIT	QTY
------	-------------	------	-----


- NOTES:
- * FOR CONTRACTOR INFORMATION ONLY
 - 1. THE EXISTENCE AND LOCATION OF ALL UTILITIES AND DRAINAGE STRUCTURES INDICATED IN THE PLANS ARE TAKEN FROM THE BEST RECORDS AVAILABLE AND ARE NOT GUARANTEED TO BE ACCURATE. CONTRACTOR SHALL COORDINATE WITH ALL UTILITY COMPANIES TO FIELD VERIFY UTILITIES PRIOR TO BEGINNING CONSTRUCTION.
 - 2. REFER TO GUIDE SHEET 42 FOR A LEGEND OF SYMBOLS, SLOPES, AND POINT TABLE INFORMATION

DESIGN
INTERIM REVIEW
DOCUMENT INCOMPLETE. NOT INTENDED FOR PERMIT, BIDDING OR CONSTRUCTION.
ENGINEER: JOHN A. TYLER
P.E. SERIAL NO: 105193
DATE: 8/15/2018

REVIEW AND APPROVAL
INTERIM REVIEW
DOCUMENT INCOMPLETE. NOT INTENDED FOR PERMIT, BIDDING OR CONSTRUCTION.
ENGINEER: JAMES A. LUTZ
P.E. SERIAL NO: 84722
DATE: 8/15/2018

SCALE: PLAN 1" = 20'

REV. NO.	DATE	DESCRIPTION	BY
----------	------	-------------	----



**PAPE-DAWSON
ENGINEERS**

SAN ANTONIO | AUSTIN | HOUSTON | FORT WORTH | DALLAS
2000 NW LOOP 410 | SAN ANTONIO, TX 78213 | 210.375.9000
TBPE FIRM REGISTRATION #470 | TBPLS FIRM REGISTRATION #10028800



Texas Department of Transportation
© 2018

SL 13
SW MILITARY B

SIDEWALK
CONSTRUCTION PLAN

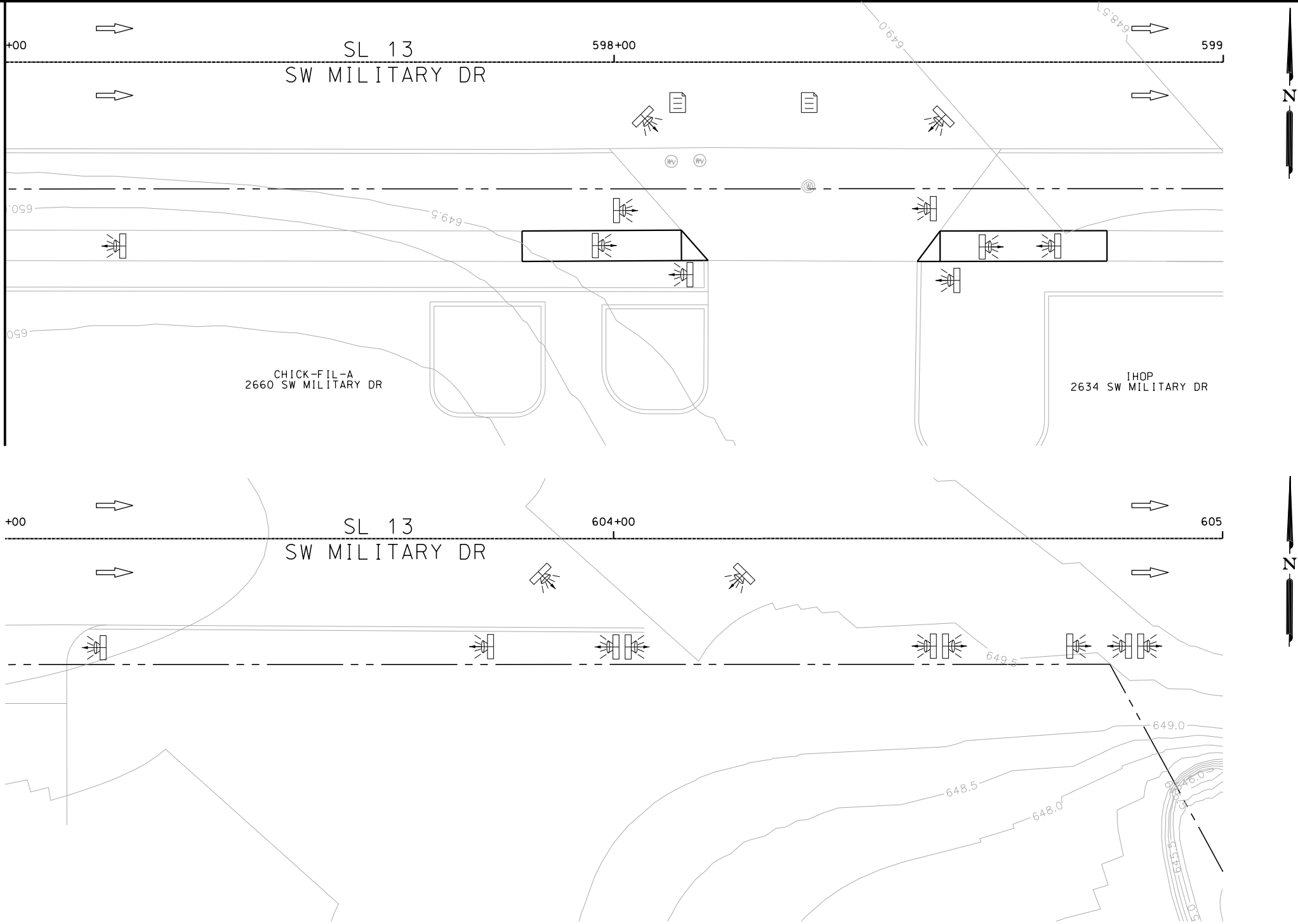
STA 593+50 TO STA 597+00

SHEET 22 OF 45					
DGN:	FED. RD. DIV. NO.	STATE	FEDERAL AID PROJECT NO.		HIGHWAY NO.
CHK DGN:	6	TEXAS			VARIES
DWG:	DIST.	COUNTY	CONT. NO.	SECT. NO.	JOB NO.
CHK DWG:	SAT	BEXAR	0915	12	576

Plotted on: 8/15/2018

Design File name: P:\111135\07\design\Civil\Roadway\SWMilitaryB\1113507*SWMilitaryB*23.dgn

MATCH LINE STA 597+00



ITEM	DESCRIPTION	UNIT	QTY
------	-------------	------	-----

- NOTES:
- * FOR CONTRACTOR INFORMATION ONLY
 - 1. THE EXISTENCE AND LOCATION OF ALL UTILITIES AND DRAINAGE STRUCTURES INDICATED IN THE PLANS ARE TAKEN FROM THE BEST RECORDS AVAILABLE AND ARE NOT GUARANTEED TO BE ACCURATE. CONTRACTOR SHALL COORDINATE WITH ALL UTILITY COMPANIES TO FIELD VERIFY UTILITIES PRIOR TO BEGINNING CONSTRUCTION.
 - 2. REFER TO GUIDE SHEET 42 FOR A LEGEND OF SYMBOLS, SLOPES, AND POINT TABLE INFORMATION

DESIGN	
INTERIM REVIEW	
DOCUMENT INCOMPLETE. NOT INTENDED FOR PERMIT, BIDDING OR CONSTRUCTION.	
ENGINEER: JOHN A. TYLER	
P.E. SERIAL NO: 105193	
DATE: 8/15/2018	

REVIEW AND APPROVAL	
INTERIM REVIEW	
DOCUMENT INCOMPLETE. NOT INTENDED FOR PERMIT, BIDDING OR CONSTRUCTION.	
ENGINEER: JAMES A. LUTZ	
P.E. SERIAL NO: 84722	
DATE: 8/15/2018	

SCALE: PLAN 1" = 20'

REV. NO.	DATE	DESCRIPTION	BY



**PAPE-DAWSON
ENGINEERS**

SAN ANTONIO | AUSTIN | HOUSTON | FORT WORTH | DALLAS
2000 NW LOOP 410 | SAN ANTONIO, TX 78213 | 210.375.9000
TBPE FIRM REGISTRATION #470 | TBPLS FIRM REGISTRATION #10028800



Texas Department of Transportation
© 2018

SL 13
SW MILITARY B

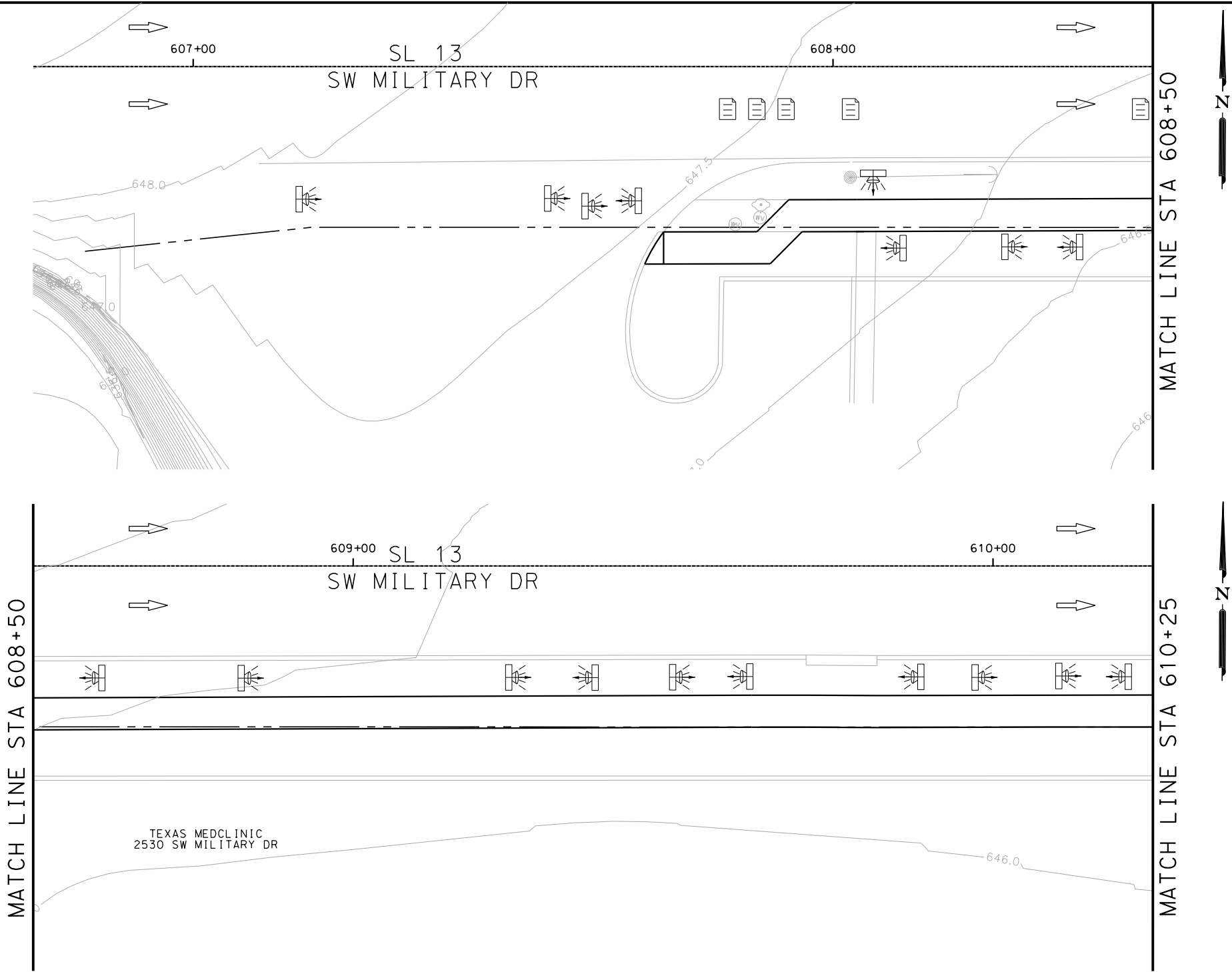
**SIDEWALK
CONSTRUCTION PLAN**

STA 597+00 TO STA 599+00
STA 603+00 TO STA 605+00
SHEET 23 OF 45

DGN:	FED. RD. DIV. NO.	STATE	FEDERAL AID PROJECT NO.			HIGHWAY NO.
CHK DGN:	6	TEXAS				VARIES
DWG:	DIST.	COUNTY	CONT. NO.	SECT. NO.	JOB NO.	SHEET NO.
CHK DWG:	SAT	BEXAR	0915	12	576	116

Plotted on: 8/15/2018

Design File name: P:\111135\07\design\Civil\Roadway\SWMilitaryB\1113507*SWMilitaryB*24.dgn



ITEM	DESCRIPTION	UNIT	QTY
------	-------------	------	-----

- NOTES:
- * FOR CONTRACTOR INFORMATION ONLY
 - 1. THE EXISTENCE AND LOCATION OF ALL UTILITIES AND DRAINAGE STRUCTURES INDICATED IN THE PLANS ARE TAKEN FROM THE BEST RECORDS AVAILABLE AND ARE NOT GUARANTEED TO BE ACCURATE. CONTRACTOR SHALL COORDINATE WITH ALL UTILITY COMPANIES TO FIELD VERIFY UTILITIES PRIOR TO BEGINNING CONSTRUCTION.
 - 2. REFER TO GUIDE SHEET 42 FOR A LEGEND OF SYMBOLS, SLOPES, AND POINT TABLE INFORMATION

DESIGN	
INTERIM REVIEW	
DOCUMENT INCOMPLETE. NOT INTENDED FOR PERMIT, BIDDING OR CONSTRUCTION.	
ENGINEER: JOHN A. TYLER	
P.E. SERIAL NO: 105193	
DATE: 8/15/2018	

REVIEW AND APPROVAL	
INTERIM REVIEW	
DOCUMENT INCOMPLETE. NOT INTENDED FOR PERMIT, BIDDING OR CONSTRUCTION.	
ENGINEER: JAMES A. LUTZ	
P.E. SERIAL NO: 84722	
DATE: 8/15/2018	


SCALE: PLAN 1" = 20'

REV. NO.	DATE	DESCRIPTION	BY



**PAPE-DAWSON
ENGINEERS**

SAN ANTONIO | AUSTIN | HOUSTON | FORT WORTH | DALLAS
2000 NW LOOP 410 | SAN ANTONIO, TX 78213 | 210.375.9000
TBPE FIRM REGISTRATION #470 | TBPLS FIRM REGISTRATION #10028800

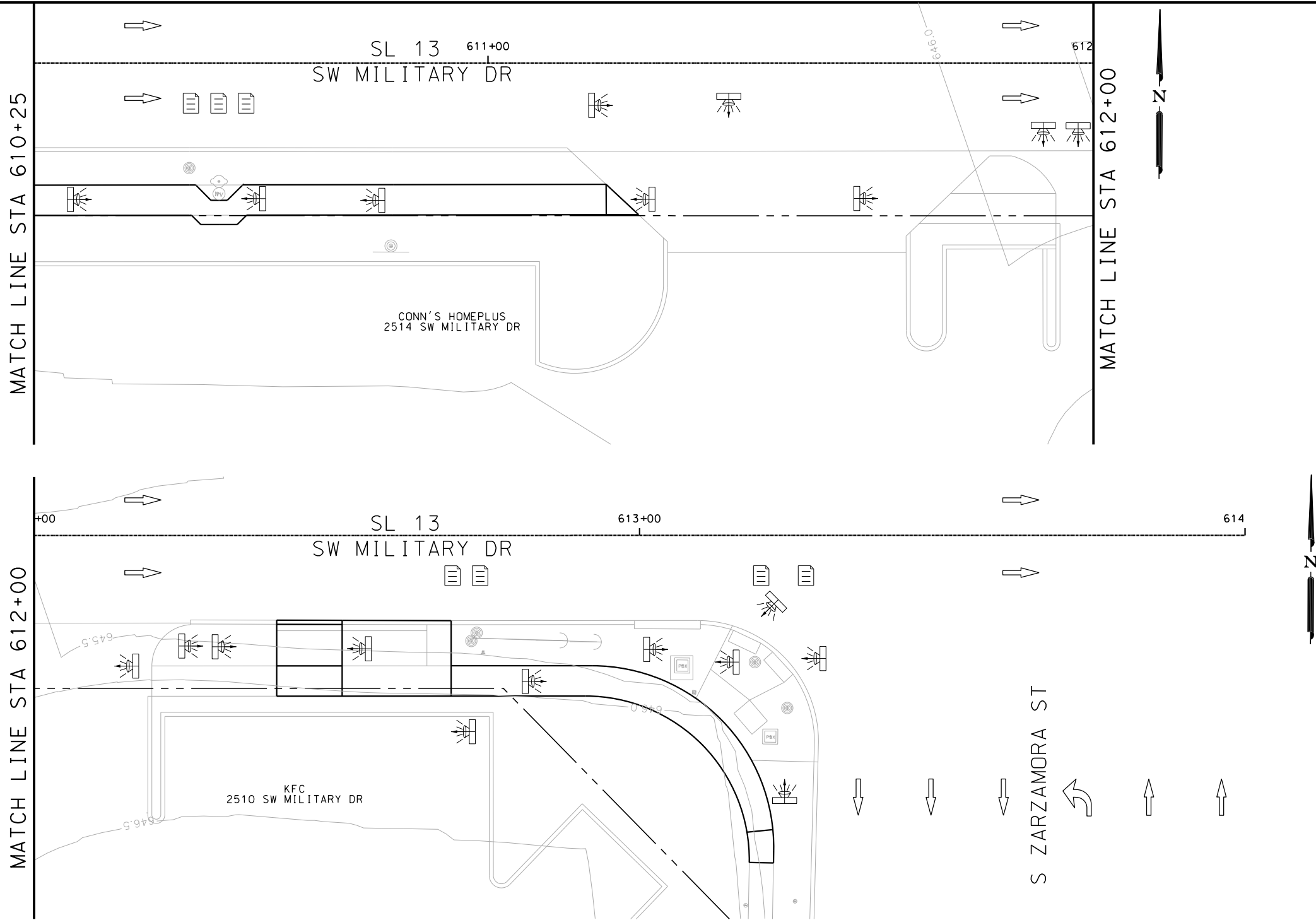


Texas Department of Transportation
© 2018

SL 13 SW MILITARY B						
SIDEWALK CONSTRUCTION PLAN						
STA 606+75 TO STA 610+25						
SHEET 24 OF 45						
DGN:	FED. RD. DIV. NO.	STATE	FEDERAL AID PROJECT NO.		HIGHWAY NO.	
CHK DGN:	6	TEXAS			VARIES	
DWG:	DIST.	COUNTY	CONT. NO.	SECT. NO.	JOB NO.	SHEET NO.
CHK DWG:	SAT	BEXAR	0915	12	576	117

Plotted on: 8/15/2018

Design File name: P:\111\35\07\design\Civil\Roadway\SWMilitaryB\MilitaryB*25.dgn



ITEM	DESCRIPTION	UNIT	QTY
------	-------------	------	-----

- NOTES:
- * FOR CONTRACTOR INFORMATION ONLY
 - 1. THE EXISTENCE AND LOCATION OF ALL UTILITIES AND DRAINAGE STRUCTURES INDICATED IN THE PLANS ARE TAKEN FROM THE BEST RECORDS AVAILABLE AND ARE NOT GUARANTEED TO BE ACCURATE. CONTRACTOR SHALL COORDINATE WITH ALL UTILITY COMPANIES TO FIELD VERIFY UTILITIES PRIOR TO BEGINNING CONSTRUCTION.
 - 2. REFER TO GUIDE SHEET 42 FOR A LEGEND OF SYMBOLS, SLOPES, AND POINT TABLE INFORMATION

DESIGN
INTERIM REVIEW
DOCUMENT INCOMPLETE. NOT INTENDED FOR PERMIT, BIDDING OR CONSTRUCTION.
ENGINEER: JOHN A. TYLER
P.E. SERIAL NO: 105193
DATE: 8/15/2018

REVIEW AND APPROVAL
INTERIM REVIEW
DOCUMENT INCOMPLETE. NOT INTENDED FOR PERMIT, BIDDING OR CONSTRUCTION.
ENGINEER: JAMES A. LUTZ
P.E. SERIAL NO: 84722
DATE: 8/15/2018

SCALE: PLAN 1" = 20'

REV. NO.	DATE	DESCRIPTION	BY
----------	------	-------------	----



**PAPE-DAWSON
ENGINEERS**

SAN ANTONIO | AUSTIN | HOUSTON | FORT WORTH | DALLAS
2000 NW LOOP 410 | SAN ANTONIO, TX 78213 | 210.375.9000
TBPE FIRM REGISTRATION #470 | TBPLS FIRM REGISTRATION #10028800



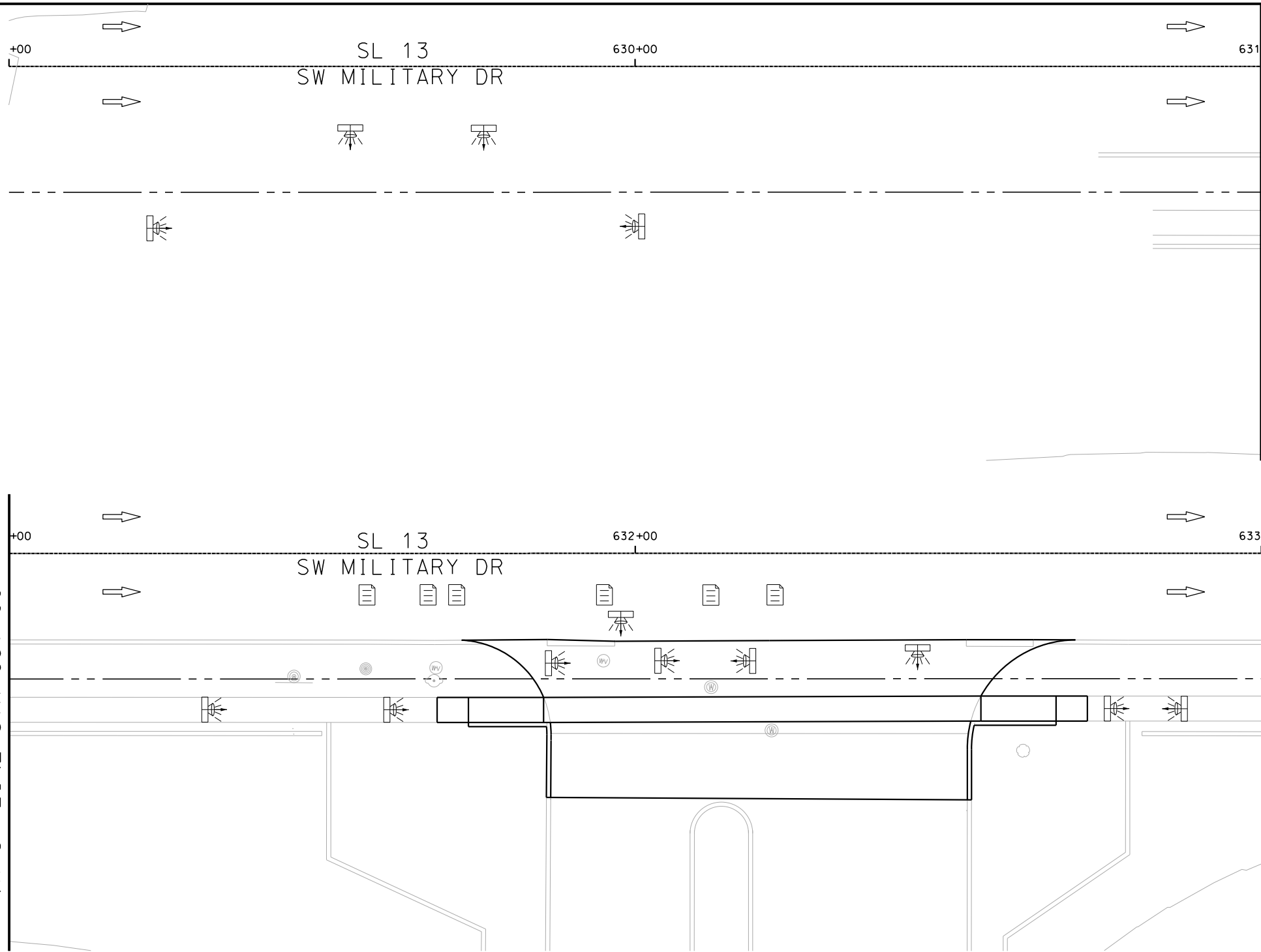
Texas Department of Transportation
© 2018

SL 13 SW MILITARY B					
SIDEWALK CONSTRUCTION PLAN					
STA 610+25 TO STA 614+00					
SHEET 25 OF 45					
DGN:	FED. RD. DIV. NO.	STATE	FEDERAL AID PROJECT NO.		HIGHWAY NO.
CHK DGN:	6	TEXAS			VARIES
DWG:	DIST.	COUNTY	CONT. NO.	SECT. NO.	JOB NO.
CHK DWG:	SAT	BEXAR	0915	12	576

Plotted on: 8/15/2018

Design File name: P:\111\35\07\design\Civil\Roadway\SWMilitaryB\113507*SWMilitaryB*26.dgn

MATCH LINE STA 631+00



MATCH LINE STA 631+00



ITEM	DESCRIPTION	UNIT	QTY
------	-------------	------	-----

- NOTES:
- * FOR CONTRACTOR INFORMATION ONLY
 - 1. THE EXISTENCE AND LOCATION OF ALL UTILITIES AND DRAINAGE STRUCTURES INDICATED IN THE PLANS ARE TAKEN FROM THE BEST RECORDS AVAILABLE AND ARE NOT GUARANTEED TO BE ACCURATE. CONTRACTOR SHALL COORDINATE WITH ALL UTILITY COMPANIES TO FIELD VERIFY UTILITIES PRIOR TO BEGINNING CONSTRUCTION.
 - 2. REFER TO GUIDE SHEET 42 FOR A LEGEND OF SYMBOLS, SLOPES, AND POINT TABLE INFORMATION

DESIGN
INTERIM REVIEW
DOCUMENT INCOMPLETE. NOT INTENDED FOR PERMIT, BIDDING OR CONSTRUCTION.
ENGINEER: JOHN A. TYLER
P.E. SERIAL NO: 105193
DATE: 8/15/2018

REVIEW AND APPROVAL
INTERIM REVIEW
DOCUMENT INCOMPLETE. NOT INTENDED FOR PERMIT, BIDDING OR CONSTRUCTION.
ENGINEER: JAMES A. LUTZ
P.E. SERIAL NO: 84722
DATE: 8/15/2018

SCALE: PLAN 1" = 20'

REV. NO.	DATE	DESCRIPTION	BY



**PAPE-DAWSON
ENGINEERS**

SAN ANTONIO | AUSTIN | HOUSTON | FORT WORTH | DALLAS
2000 NW LOOP 410 | SAN ANTONIO, TX 78213 | 210.375.9000
TBPE FIRM REGISTRATION #470 | TBPLS FIRM REGISTRATION #10028800

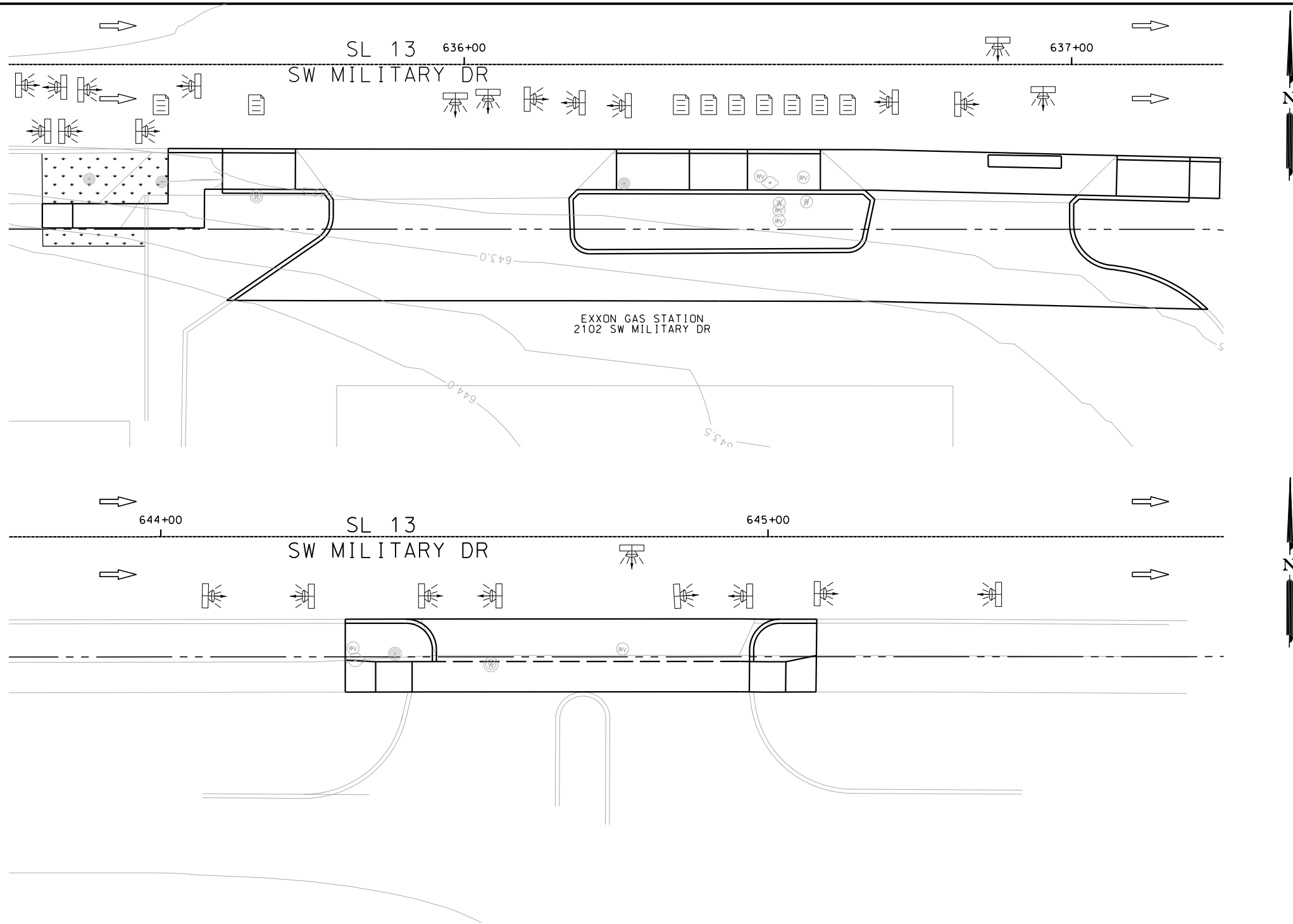


Texas Department of Transportation
© 2018

SL 13 SW MILITARY B					
SIDEWALK CONSTRUCTION PLAN					
STA 629+00 TO STA 633+00					
SHEET 26 OF 45					
DGN:	FED. RD. DIV. NO.	STATE	FEDERAL AID PROJECT NO.		HIGHWAY NO.
CHK DGN:	6	TEXAS			VARIES
DWG:	DIST.	COUNTY	CONT. NO.	SECT. NO.	JOB NO.
CHK DWG:	SAT	BEXAR	0915	12	576
					119

Plotted on: 8/15/2018

Design File name: P:\111\35\07\design\Civil\Roadway\SWMilitaryB\113507*SWMilitaryB*27.dgn



ITEM	DESCRIPTION	UNIT	QTY
------	-------------	------	-----

- NOTES:
- * FOR CONTRACTOR INFORMATION ONLY
 - 1. THE EXISTENCE AND LOCATION OF ALL UTILITIES AND DRAINAGE STRUCTURES INDICATED IN THE PLANS ARE TAKEN FROM THE BEST RECORDS AVAILABLE AND ARE NOT GUARANTEED TO BE ACCURATE. CONTRACTOR SHALL COORDINATE WITH ALL UTILITY COMPANIES TO FIELD VERIFY UTILITIES PRIOR TO BEGINNING CONSTRUCTION.
 - 2. REFER TO GUIDE SHEET 42 FOR A LEGEND OF SYMBOLS, SLOPES, AND POINT TABLE INFORMATION

DESIGN
INTERIM REVIEW
DOCUMENT INCOMPLETE. NOT INTENDED FOR PERMIT, BIDDING OR CONSTRUCTION.
ENGINEER: JOHN A. TYLER
P.E. SERIAL NO: 105193
DATE: 8/15/2018

REVIEW AND APPROVAL
INTERIM REVIEW
DOCUMENT INCOMPLETE. NOT INTENDED FOR PERMIT, BIDDING OR CONSTRUCTION.
ENGINEER: JAMES A. LUTZ
P.E. SERIAL NO: 84722
DATE: 8/15/2018

SCALE: PLAN 1" = 20'

REV. NO.	DATE	DESCRIPTION	BY
----------	------	-------------	----



**PAPE-DAWSON
ENGINEERS**

SAN ANTONIO | AUSTIN | HOUSTON | FORT WORTH | DALLAS
2000 NW LOOP 410 | SAN ANTONIO, TX 78213 | 210.375.9000
TBPE FIRM REGISTRATION #470 | TBPLS FIRM REGISTRATION #10028800



Texas Department of Transportation
© 2018

SL 13
SW MILITARY B

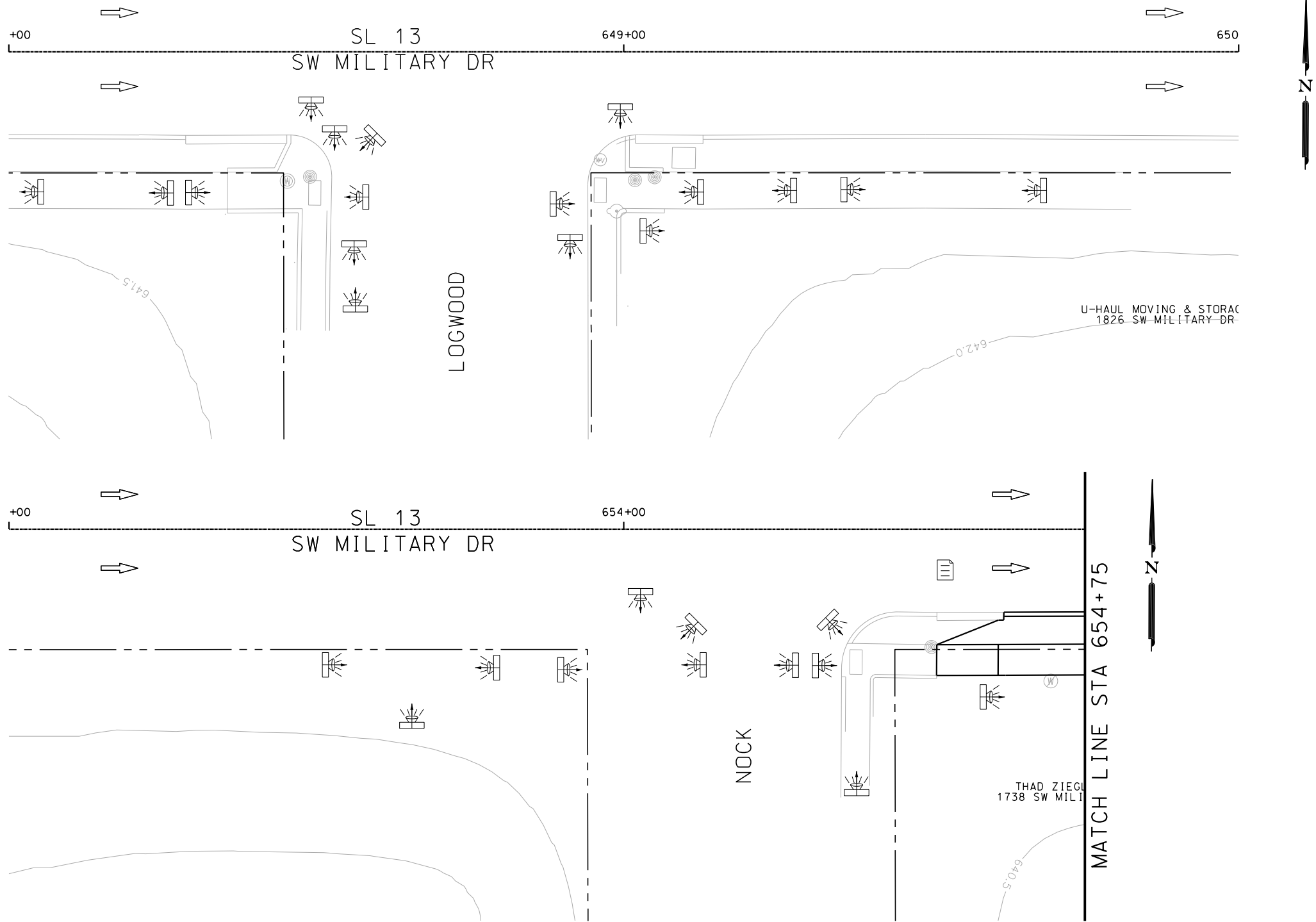
**SIDEWALK
CONSTRUCTION PLAN**

STA 635+25 TO STA 637+25
STA 643+75 TO STA 645+75
SHEET 27 OF 45

DGN:	FED. RD. DIV. NO.	STATE	FEDERAL AID PROJECT NO.			HIGHWAY NO.
CHK DGN:	6	TEXAS				VARIES
DWG:	DIST.	COUNTY	CONT. NO.	SECT. NO.	JOB NO.	SHEET NO.
CHK DWG:	SAT	BEXAR	0915	12	576	120

Plotted on: 8/15/2018

Design File name: P:\111\35\07\design\Civil\Roadway\SWMilitaryB\113507*SWMilitaryB*28.dgn



ITEM	DESCRIPTION	UNIT	QTY
------	-------------	------	-----

- NOTES:
- * FOR CONTRACTOR INFORMATION ONLY
 - 1. THE EXISTENCE AND LOCATION OF ALL UTILITIES AND DRAINAGE STRUCTURES INDICATED IN THE PLANS ARE TAKEN FROM THE BEST RECORDS AVAILABLE AND ARE NOT GUARANTEED TO BE ACCURATE. CONTRACTOR SHALL COORDINATE WITH ALL UTILITY COMPANIES TO FIELD VERIFY UTILITIES PRIOR TO BEGINNING CONSTRUCTION.
 - 2. REFER TO GUIDE SHEET 42 FOR A LEGEND OF SYMBOLS, SLOPES, AND POINT TABLE INFORMATION

DESIGN
INTERIM REVIEW
DOCUMENT INCOMPLETE. NOT INTENDED FOR PERMIT, BIDDING OR CONSTRUCTION.
ENGINEER: JOHN A. TYLER
P.E. SERIAL NO: 105193
DATE: 8/15/2018

REVIEW AND APPROVAL
INTERIM REVIEW
DOCUMENT INCOMPLETE. NOT INTENDED FOR PERMIT, BIDDING OR CONSTRUCTION.
ENGINEER: JAMES A. LUTZ
P.E. SERIAL NO: 84722
DATE: 8/15/2018

SCALE: PLAN 1" = 20'

REV. NO.	DATE	DESCRIPTION	BY
----------	------	-------------	----



**PAPE-DAWSON
ENGINEERS**

SAN ANTONIO | AUSTIN | HOUSTON | FORT WORTH | DALLAS
2000 NW LOOP 410 | SAN ANTONIO, TX 78213 | 210.375.9000
TBPE FIRM REGISTRATION #470 | TBPLS FIRM REGISTRATION #10028800



SL 13
SW MILITARY B

**SIDEWALK
CONSTRUCTION PLAN**

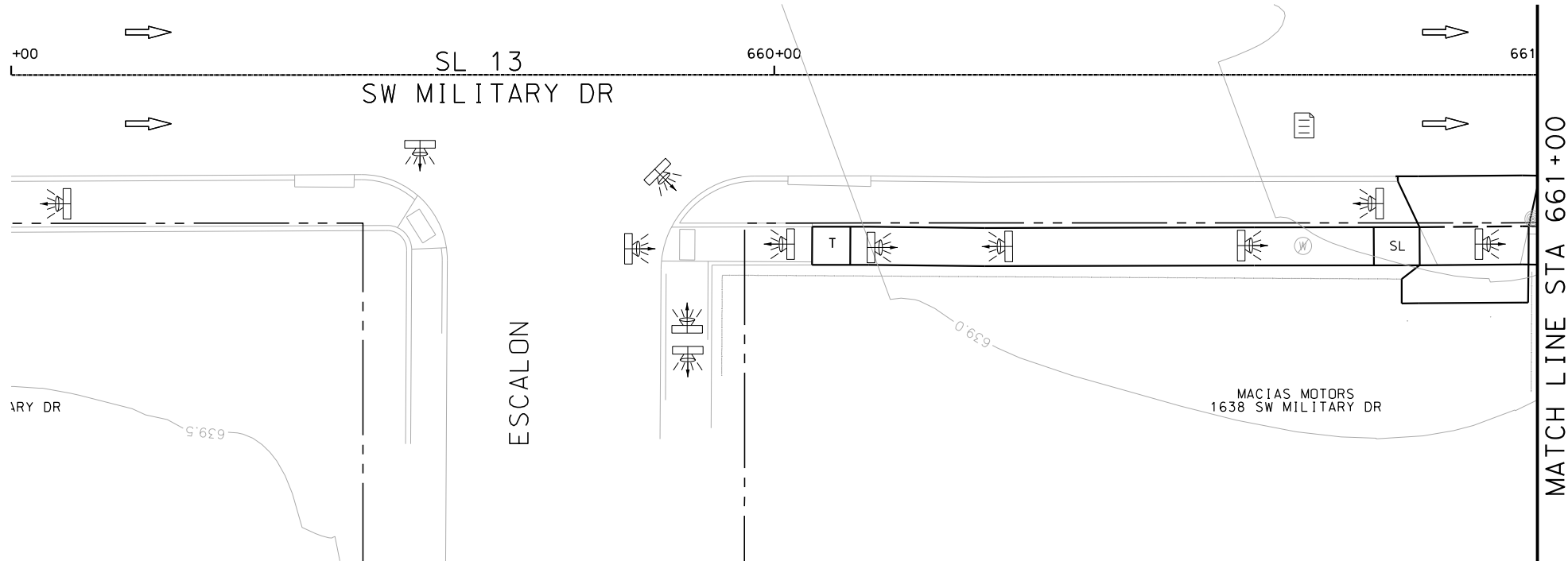
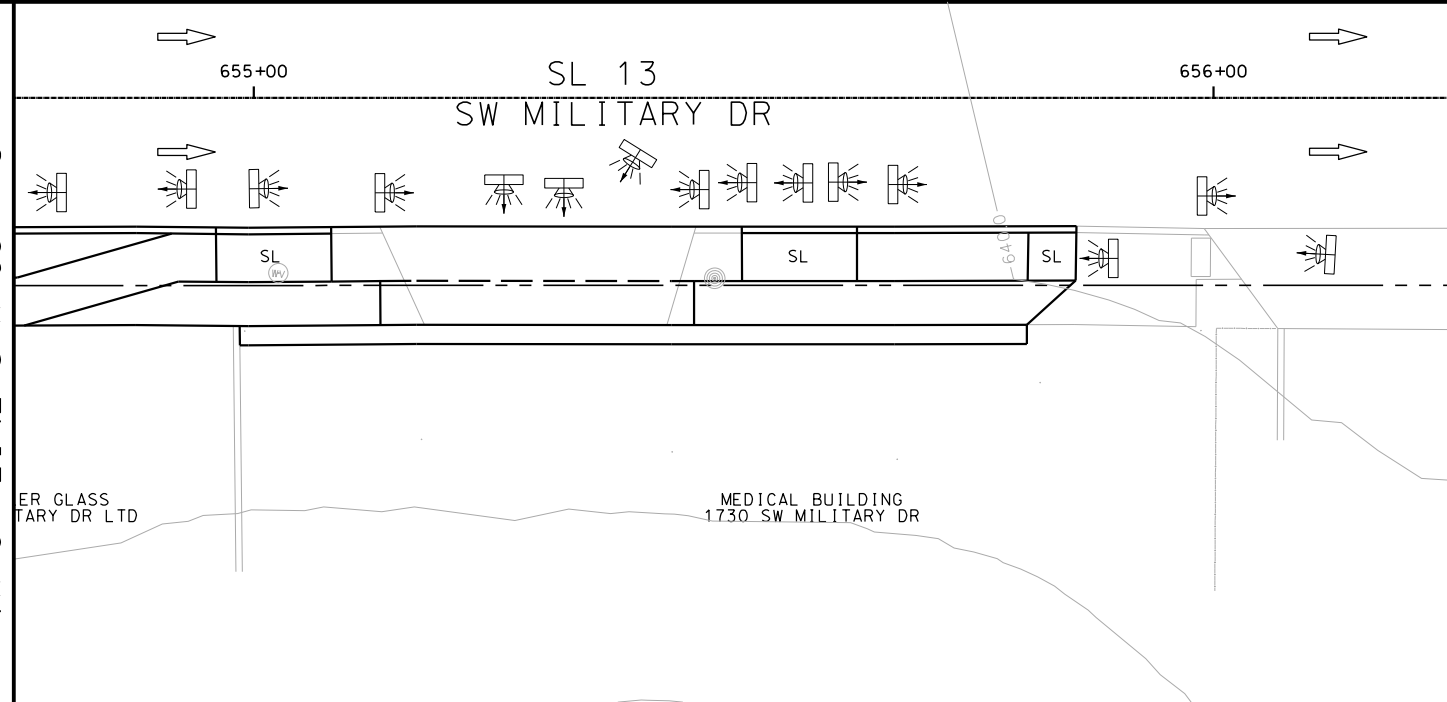
STA 648+00 TO STA 650+00
STA 653+00 TO STA 654+75
SHEET 28 OF 45

DGN:	FED. RD. DIV. NO.	STATE	FEDERAL AID PROJECT NO.			HIGHWAY NO.
CHK DGN:	6	TEXAS				VARIES
DWG:	DIST.	COUNTY	CONT. NO.	SECT. NO.	JOB NO.	SHEET NO.
CHK DWG:	SAT	BEXAR	0915	12	576	121

Plotted on: 8/15/2018

Design File name: P:\111\35\07\design\Civil\Roadway\SWMilitaryB\113507*SWMilitaryB*29.dgn

MATCH LINE STA 654+75



ITEM	DESCRIPTION	UNIT	QTY
------	-------------	------	-----

- NOTES:
- * FOR CONTRACTOR INFORMATION ONLY
 - 1. THE EXISTENCE AND LOCATION OF ALL UTILITIES AND DRAINAGE STRUCTURES INDICATED IN THE PLANS ARE TAKEN FROM THE BEST RECORDS AVAILABLE AND ARE NOT GUARANTEED TO BE ACCURATE. CONTRACTOR SHALL COORDINATE WITH ALL UTILITY COMPANIES TO FIELD VERIFY UTILITIES PRIOR TO BEGINNING CONSTRUCTION.
 - 2. REFER TO GUIDE SHEET 42 FOR A LEGEND OF SYMBOLS, SLOPES, AND POINT TABLE INFORMATION

INTERIM REVIEW	
DOCUMENT INCOMPLETE. NOT INTENDED FOR PERMIT, BIDDING OR CONSTRUCTION.	
ENGINEER: JOHN A. TYLER	
P.E. SERIAL NO: 105193	
DATE: 8/15/2018	

INTERIM REVIEW	
DOCUMENT INCOMPLETE. NOT INTENDED FOR PERMIT, BIDDING OR CONSTRUCTION.	
ENGINEER: JAMES A. LUTZ	
P.E. SERIAL NO: 84722	
DATE: 8/15/2018	

SCALE: PLAN 1" = 20'

REV. NO.	DATE	DESCRIPTION	BY
----------	------	-------------	----

PAPE-DAWSON ENGINEERS

SAN ANTONIO | AUSTIN | HOUSTON | FORT WORTH | DALLAS
2000 NW LOOP 410 | SAN ANTONIO, TX 78213 | 210.375.9000
TBPE FIRM REGISTRATION #470 | TBPLS FIRM REGISTRATION #10028800

Texas Department of Transportation
© 2018

SL 13
SW MILITARY B

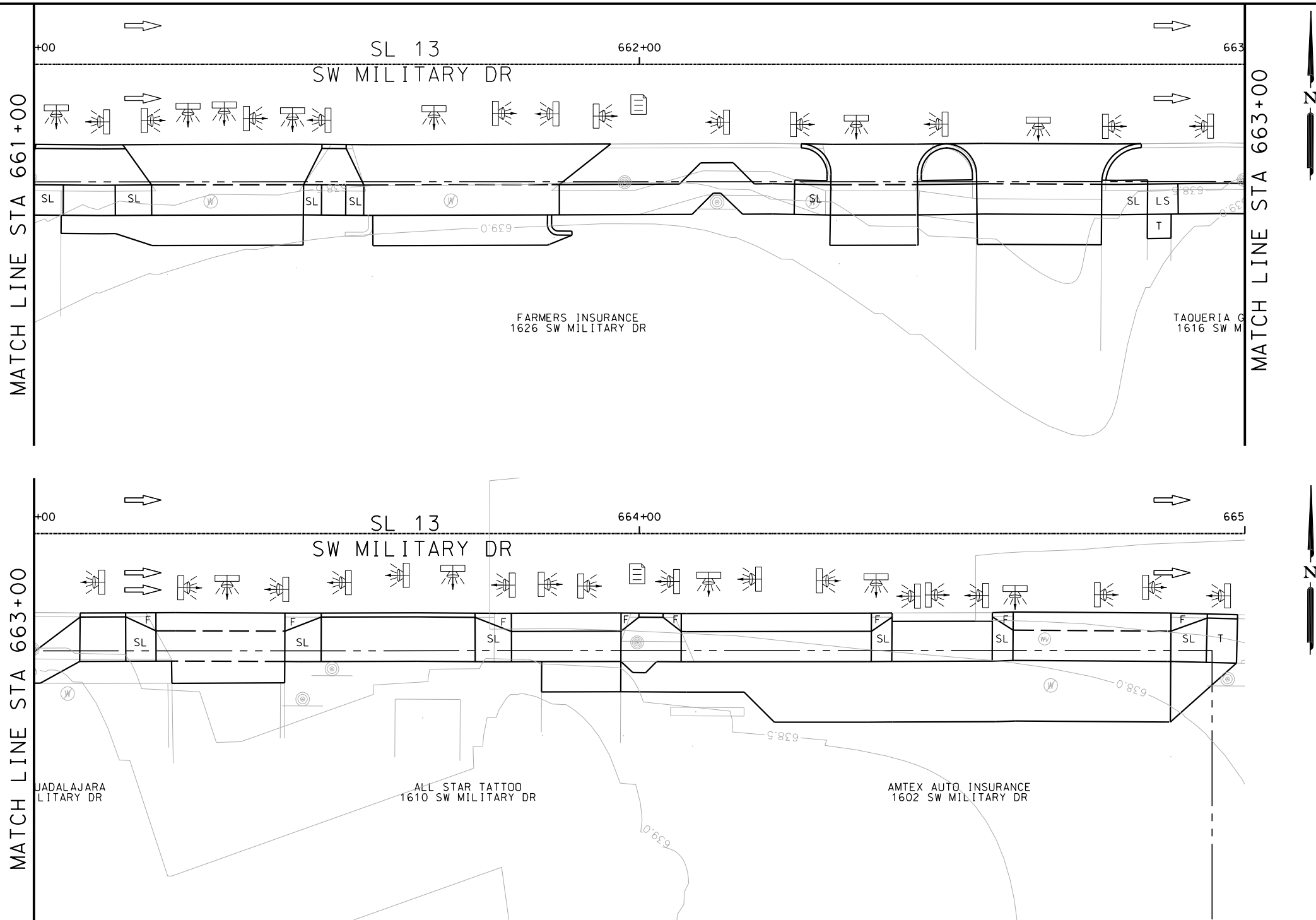
SIDEWALK CONSTRUCTION PLAN

STA 654+75 TO STA 656+25
STA 659+00 TO STA 661+00
SHEET 29 OF 45

DGN:	FED. RD. DIV. NO.	STATE	FEDERAL AID PROJECT NO.			HIGHWAY NO.
CHK DGN:	6	TEXAS				VARIES
DWG:	DIST.	COUNTY	CONT. NO.	SECT. NO.	JOB NO.	SHEET NO.
CHK DWG:	SAT	BEXAR	0915	12	576	122

Plotted on: 8/15/2018

Design File name: P:\111\35\07\design\Civil\Roadway\SWMilitaryB\30.dgn



ITEM	DESCRIPTION	UNIT	QTY
------	-------------	------	-----

- NOTES:
- * FOR CONTRACTOR INFORMATION ONLY
 - 1. THE EXISTENCE AND LOCATION OF ALL UTILITIES AND DRAINAGE STRUCTURES INDICATED IN THE PLANS ARE TAKEN FROM THE BEST RECORDS AVAILABLE AND ARE NOT GUARANTEED TO BE ACCURATE. CONTRACTOR SHALL COORDINATE WITH ALL UTILITY COMPANIES TO FIELD VERIFY UTILITIES PRIOR TO BEGINNING CONSTRUCTION.
 - 2. REFER TO GUIDE SHEET 42 FOR A LEGEND OF SYMBOLS, SLOPES, AND POINT TABLE INFORMATION

DESIGN
INTERIM REVIEW
DOCUMENT INCOMPLETE. NOT INTENDED FOR PERMIT, BIDDING OR CONSTRUCTION.
ENGINEER: JOHN A. TYLER
P.E. SERIAL NO: 105193
DATE: 8/15/2018

REVIEW AND APPROVAL
INTERIM REVIEW
DOCUMENT INCOMPLETE. NOT INTENDED FOR PERMIT, BIDDING OR CONSTRUCTION.
ENGINEER: JAMES A. LUTZ
P.E. SERIAL NO: 84722
DATE: 8/15/2018

SCALE: PLAN 1" = 20'

REV. NO.	DATE	DESCRIPTION	BY

PAPE-DAWSON ENGINEERS

SAN ANTONIO | AUSTIN | HOUSTON | FORT WORTH | DALLAS
2000 NW LOOP 410 | SAN ANTONIO, TX 78213 | 210.375.9000
TBPE FIRM REGISTRATION #470 | TBPLS FIRM REGISTRATION #10028800

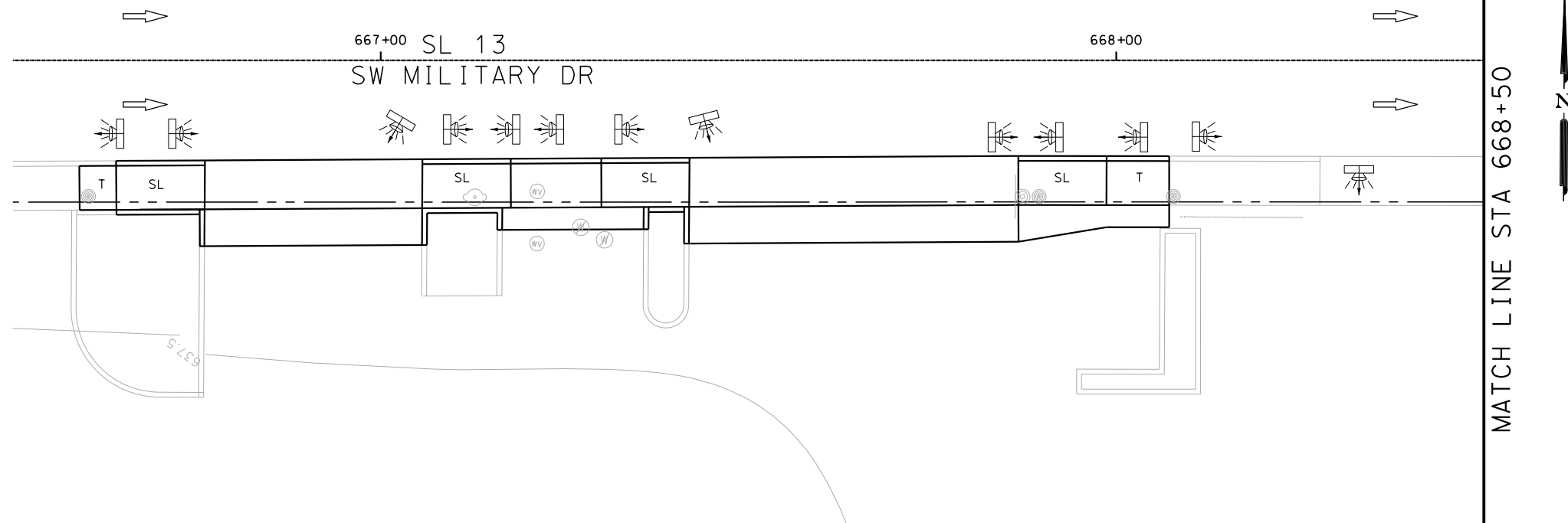
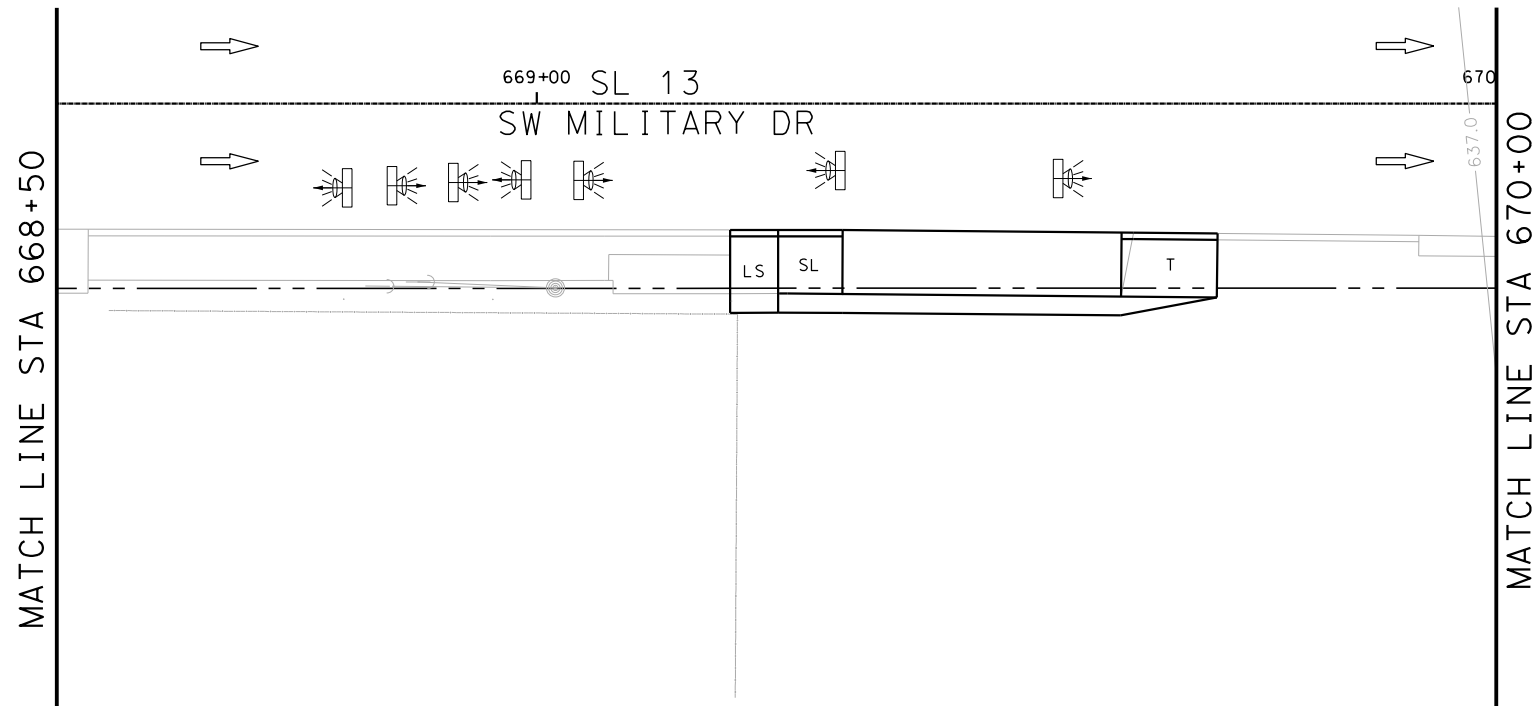
Texas Department of Transportation
© 2018

SL 13
SW MILITARY B

SIDEWALK
CONSTRUCTION PLAN
STA 661+00 TO STA 665+00

SHEET 30 OF 45					
DGN:	FED. RD. DIV. NO.	STATE	FEDERAL AID PROJECT NO.		HIGHWAY NO.
CHK DGN:	6	TEXAS	VARIES		VARIES
DWG:	DIST.	COUNTY	CONT. NO.	SECT. NO.	JOB NO.
CHK DWG:	SAT	BEXAR	0915	12	576

Design Filename: P:\111\35\07\design\Civil\Roadway\SWMIilitaryB\1113507*SWMIilitaryB*31.dgn



ITEM	DESCRIPTION	UNIT	QTY
------	-------------	------	-----

NOTES:

- * FOR CONTRACTOR INFORMATION ONLY
- 1. THE EXISTENCE AND LOCATION OF ALL UTILITIES AND DRAINAGE STRUCTURES INDICATED IN THE PLANS ARE TAKEN FROM THE BEST RECORDS AVAILABLE AND ARE NOT GUARANTEED TO BE ACCURATE. CONTRACTOR SHALL COORDINATE WITH ALL UTILITY COMPANIES TO FIELD VERIFY UTILITIES PRIOR TO BEGINNING CONSTRUCTION.
- 2. REFER TO GUIDE SHEET 42 FOR A LEGEND OF SYMBOLS, SLOPES, AND POINT TABLE INFORMATION

DESIGN

INTERIM REVIEW

DOCUMENT INCOMPLETE. NOT INTENDED FOR
PERMIT, BIDDING OR CONSTRUCTION.
ENGINEER: JOHN A. TYLER
P.E. SERIAL NO: 105193
DATE: 8/15/2018

REVIEW AND APPROVAL

INTERIM REVIEW

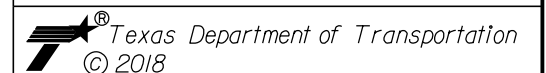
DOCUMENT INCOMPLETE. NOT INTENDED FOR
PERMIT, BIDDING OR CONSTRUCTION.
ENGINEER: JAMES A. LUTZ
P.E. SERIAL NO: 84722
DATE: 8/15/2018

SCALE: PLAN 1" = 20'

REV. NO.	DATE	DESCRIPTION	BY



SAN ANTONIO | AUSTIN | HOUSTON | FORT WORTH | DALLAS
2000 NW LOOP 410 | SAN ANTONIO, TX 78213 | 210.375.9000
TBPE FIRM REGISTRATION #470 | TBPLS FIRM REGISTRATION #10028800



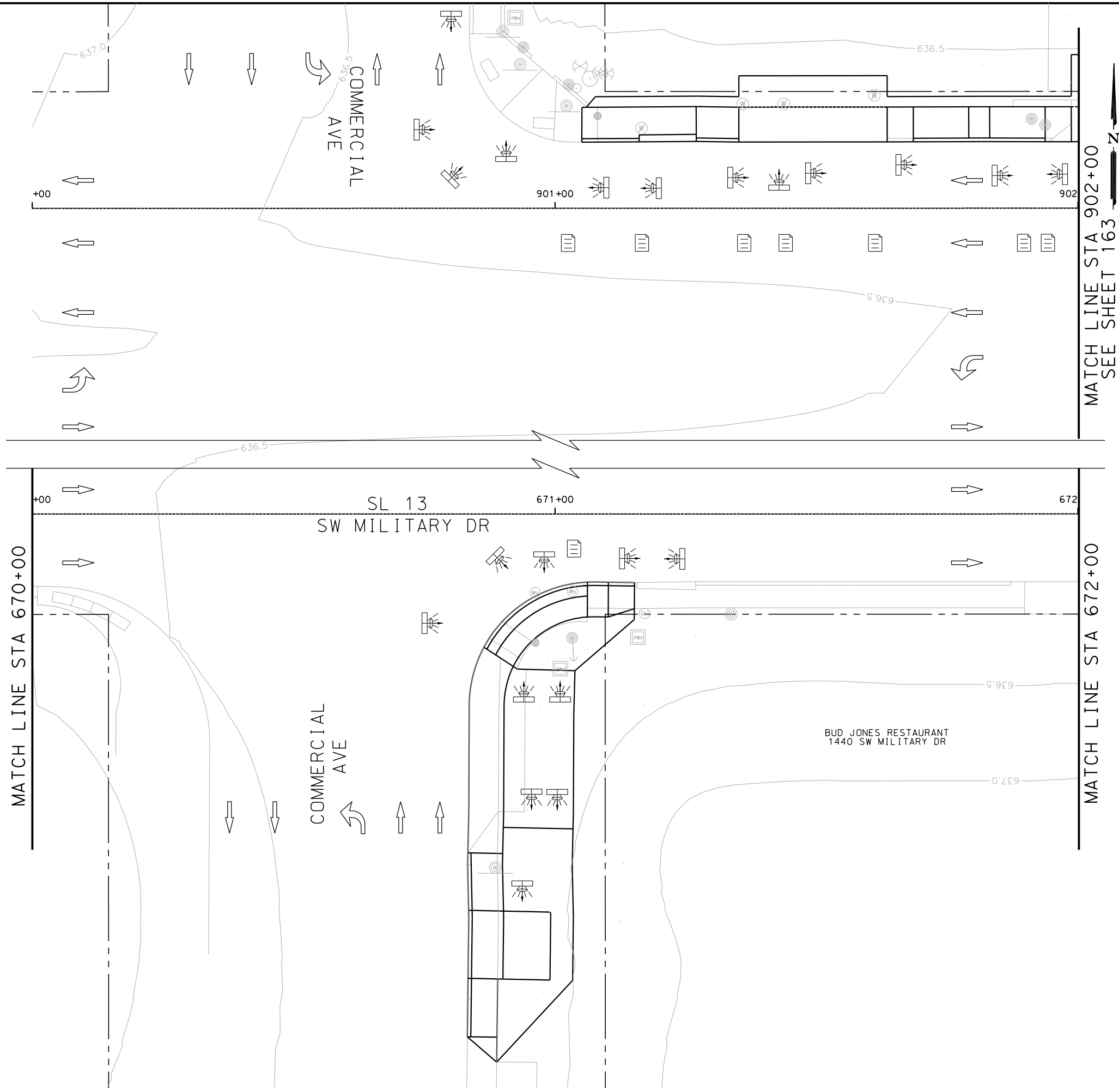
SL 13
SW MILITARY B
SIDEWALK
CONSTRUCTION PLAN
STA 666+50 TO STA 670+00

SHEET 31 OF 45

DO#:	FED. RD. DIV. NO.	STATE	FEDERAL AID PROJECT NO.			HIGHWAY NO.
CHK DO#:	6	TEXAS				VARIES
DWG#:	DIST.	COUNTY	CONT. NO.	SECT. NO.	JOB NO.	SHEET NO.
CHK DWG#:	SAT	BEXAR	0915	12	576	124

Plotted on: 8/15/2018

Design Filename: P:\111135\07\design\Civil\Roadway\SWMilitaryB\1113507*SWMilitaryB*32.dgn



ITEM	DESCRIPTION	UNIT	QTY
------	-------------	------	-----

- NOTES:
- * FOR CONTRACTOR INFORMATION ONLY
 - 1. THE EXISTENCE AND LOCATION OF ALL UTILITIES AND DRAINAGE STRUCTURES INDICATED IN THE PLANS ARE TAKEN FROM THE BEST RECORDS AVAILABLE AND ARE NOT GUARANTEED TO BE ACCURATE. CONTRACTOR SHALL COORDINATE WITH ALL UTILITY COMPANIES TO FIELD VERIFY UTILITIES PRIOR TO BEGINNING CONSTRUCTION.
 - 2. REFER TO GUIDE SHEET 42 FOR A LEGEND OF SYMBOLS, SLOPES, AND POINT TABLE INFORMATION

DESIGN
INTERIM REVIEW
DOCUMENT INCOMPLETE. NOT INTENDED FOR PERMIT, BIDDING OR CONSTRUCTION.
ENGINEER: JOHN A. TYLER
P.E. SERIAL NO: 105193
DATE: 8/15/2018

REVIEW AND APPROVAL
INTERIM REVIEW
DOCUMENT INCOMPLETE. NOT INTENDED FOR PERMIT, BIDDING OR CONSTRUCTION.
ENGINEER: JAMES A. LUTZ
P.E. SERIAL NO: 84722
DATE: 8/15/2018

SCALE: PLAN 1" = 20'

REV. NO.	DATE	DESCRIPTION	BY
----------	------	-------------	----



**PAPE-DAWSON
ENGINEERS**

SAN ANTONIO | AUSTIN | HOUSTON | FORT WORTH | DALLAS
2000 NW LOOP 410 | SAN ANTONIO, TX 78213 | 210.375.9000
TBPE FIRM REGISTRATION #470 | TBPLS FIRM REGISTRATION #10028800



Texas Department of Transportation
© 2018

SL 13
SW MILITARY B

**SIDEWALK
CONSTRUCTION PLAN**

STA 670+00 TO STA 672+00
STA 900+00 TO STA 902+00

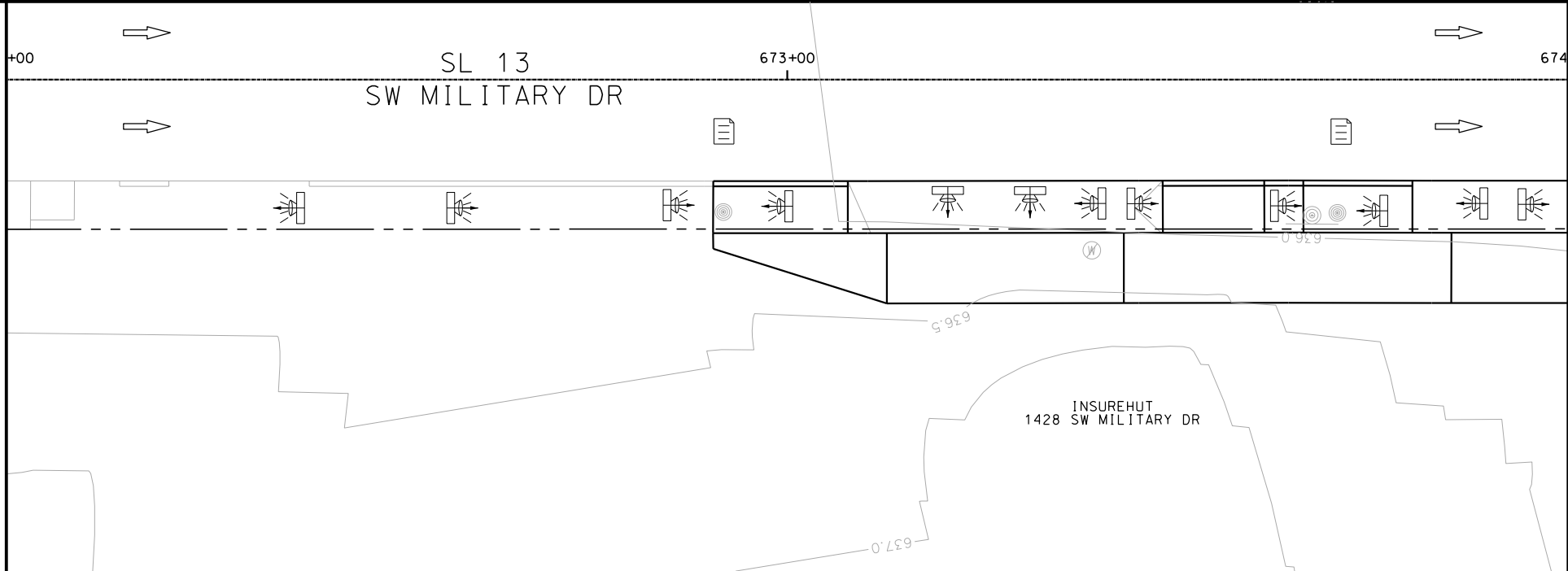
SHEET 32 OF 45

DGN:	FED. RD. DIV. NO.	STATE	FEDERAL AID PROJECT NO.			HIGHWAY NO.
CHK DGN:	6	TEXAS				VARIES
DWG:	DIST.	COUNTY	CONT. NO.	SECT. NO.	JOB NO.	SHEET NO.
CHK DWG:	SAT	BEXAR	0915	12	576	125

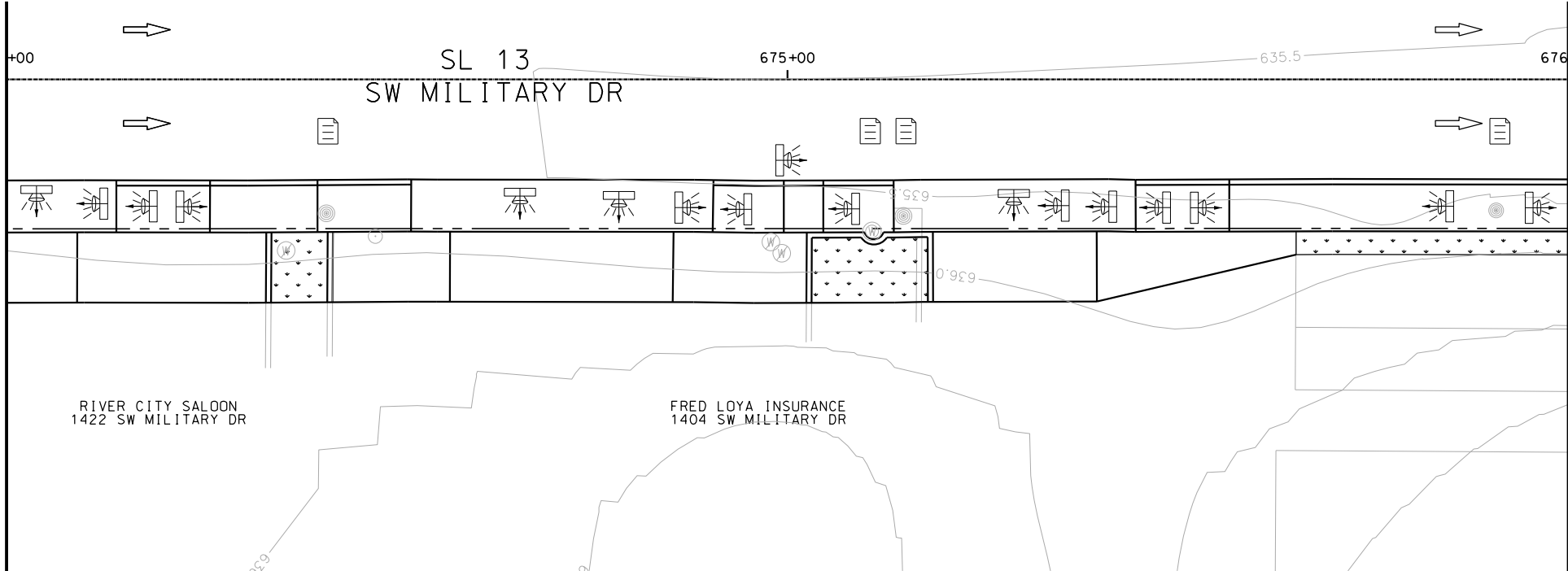
Plotted on: 8/15/2018

Design File name: P:\111\35\07\design\Civil\Roadway\SWMilitaryB\1113507*SWMilitaryB*33.dgn

MATCH LINE STA 672+00



MATCH LINE STA 674+00



MATCH LINE STA 674+00

MATCH LINE STA 676+00

ITEM	DESCRIPTION	UNIT	QTY
------	-------------	------	-----

- NOTES:
- * FOR CONTRACTOR INFORMATION ONLY
 - 1. THE EXISTENCE AND LOCATION OF ALL UTILITIES AND DRAINAGE STRUCTURES INDICATED IN THE PLANS ARE TAKEN FROM THE BEST RECORDS AVAILABLE AND ARE NOT GUARANTEED TO BE ACCURATE. CONTRACTOR SHALL COORDINATE WITH ALL UTILITY COMPANIES TO FIELD VERIFY UTILITIES PRIOR TO BEGINNING CONSTRUCTION.
 - 2. REFER TO GUIDE SHEET 42 FOR A LEGEND OF SYMBOLS, SLOPES, AND POINT TABLE INFORMATION

DESIGN

INTERIM REVIEW

DOCUMENT INCOMPLETE. NOT INTENDED FOR PERMIT, BIDDING OR CONSTRUCTION.

ENGINEER: JOHN A. TYLER

P.E. SERIAL NO: 105193

DATE: 8/15/2018

REVIEW AND APPROVAL

INTERIM REVIEW

DOCUMENT INCOMPLETE. NOT INTENDED FOR PERMIT, BIDDING OR CONSTRUCTION.

ENGINEER: JAMES A. LUTZ

P.E. SERIAL NO: 84722

DATE: 8/15/2018

SCALE: PLAN 1" = 20'

REV. NO.	DATE	DESCRIPTION	BY

PAPE-DAWSON ENGINEERS

SAN ANTONIO | AUSTIN | HOUSTON | FORT WORTH | DALLAS
2000 NW LOOP 410 | SAN ANTONIO, TX 78213 | 210.375.9000
TBPE FIRM REGISTRATION #470 | TBPLS FIRM REGISTRATION #10028800

Texas Department of Transportation
© 2018

SL 13
SW MILITARY B

**SIDEWALK
CONSTRUCTION PLAN**

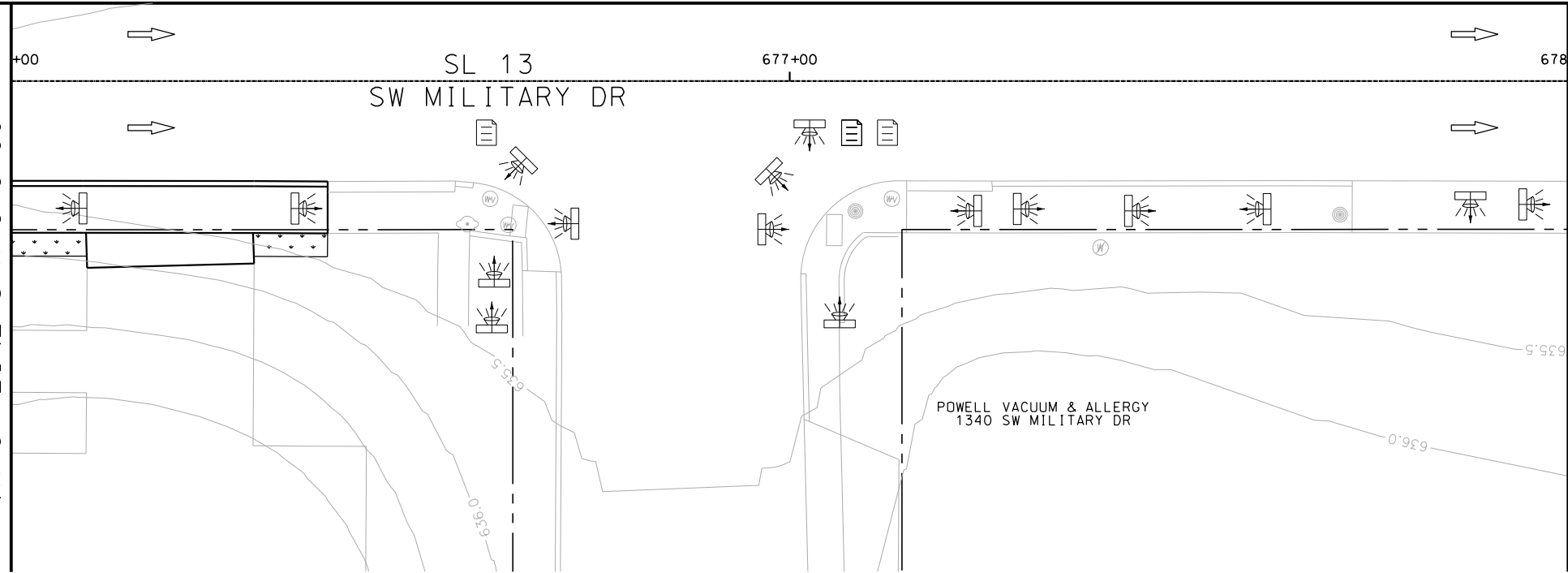
STA 672+00 TO STA 676+00

SHEET 33 OF 45					
DGN:	FED. RD. DIV. NO.	STATE	FEDERAL AID PROJECT NO.		HIGHWAY NO.
CHK DGN:	6	TEXAS			VARIES
DWG:	DIST.	COUNTY	CONT. NO.	SECT. NO.	JOB NO.
CHK DWG:	SAT	BEXAR	0915	12	576

Plotted on: 8/15/2018

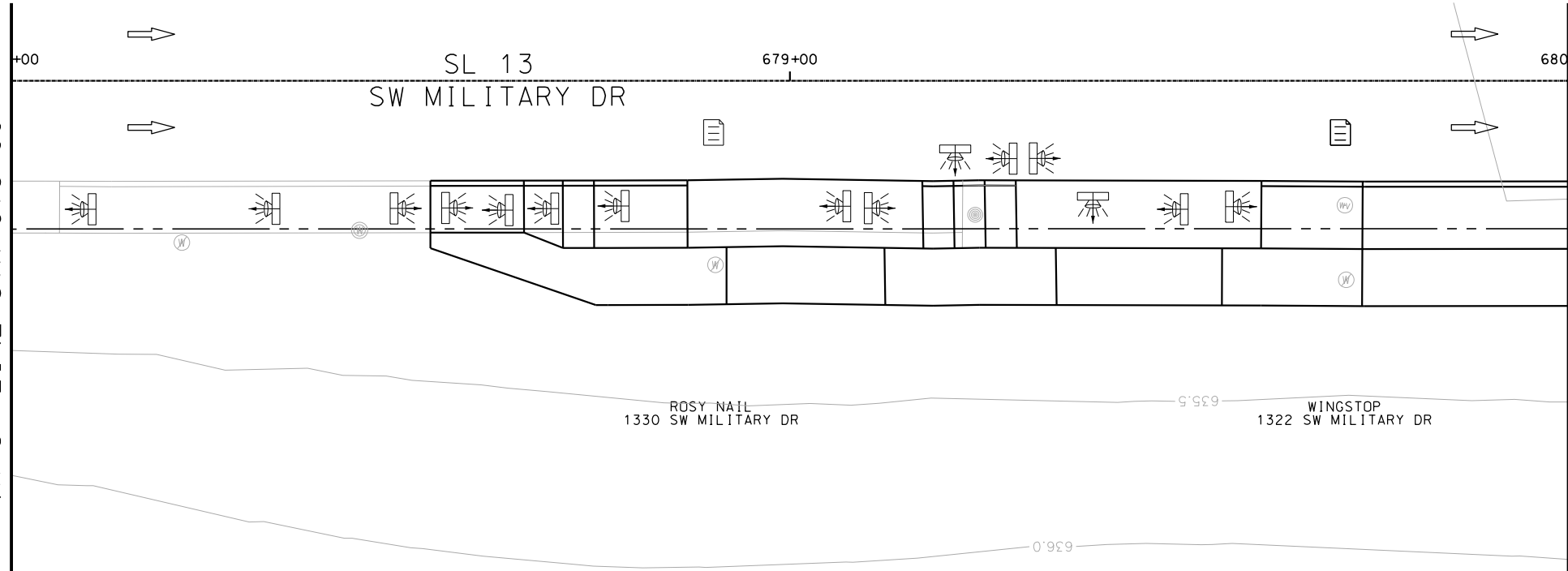
Design File name: P:\111\35\07\design\Civil\Roadway\SWMilitaryB\1113507*SWMilitaryB*34.dgn

MATCH LINE STA 676+00



MATCH LINE STA 678+00

MATCH LINE STA 678+00



MATCH LINE STA 680+00

ITEM	DESCRIPTION	UNIT	QTY
------	-------------	------	-----

- NOTES:
- * FOR CONTRACTOR INFORMATION ONLY
 - 1. THE EXISTENCE AND LOCATION OF ALL UTILITIES AND DRAINAGE STRUCTURES INDICATED IN THE PLANS ARE TAKEN FROM THE BEST RECORDS AVAILABLE AND ARE NOT GUARANTEED TO BE ACCURATE. CONTRACTOR SHALL COORDINATE WITH ALL UTILITY COMPANIES TO FIELD VERIFY UTILITIES PRIOR TO BEGINNING CONSTRUCTION.
 - 2. REFER TO GUIDE SHEET 42 FOR A LEGEND OF SYMBOLS, SLOPES, AND POINT TABLE INFORMATION

DESIGN
INTERIM REVIEW
DOCUMENT INCOMPLETE. NOT INTENDED FOR PERMIT, BIDDING OR CONSTRUCTION.
ENGINEER: JOHN A. TYLER
P.E. SERIAL NO: 105193
DATE: 8/15/2018

REVIEW AND APPROVAL
INTERIM REVIEW
DOCUMENT INCOMPLETE. NOT INTENDED FOR PERMIT, BIDDING OR CONSTRUCTION.
ENGINEER: JAMES A. LUTZ
P.E. SERIAL NO: 84722
DATE: 8/15/2018

SCALE: PLAN 1" = 20'

REV. NO.	DATE	DESCRIPTION	BY

PAPE-DAWSON ENGINEERS

SAN ANTONIO | AUSTIN | HOUSTON | FORT WORTH | DALLAS
2000 NW LOOP 410 | SAN ANTONIO, TX 78213 | 210.375.9000
TBPE FIRM REGISTRATION #470 | TBPLS FIRM REGISTRATION #10028800

Texas Department of Transportation
© 2018

SL 13
SW MILITARY B

**SIDEWALK
CONSTRUCTION PLAN**

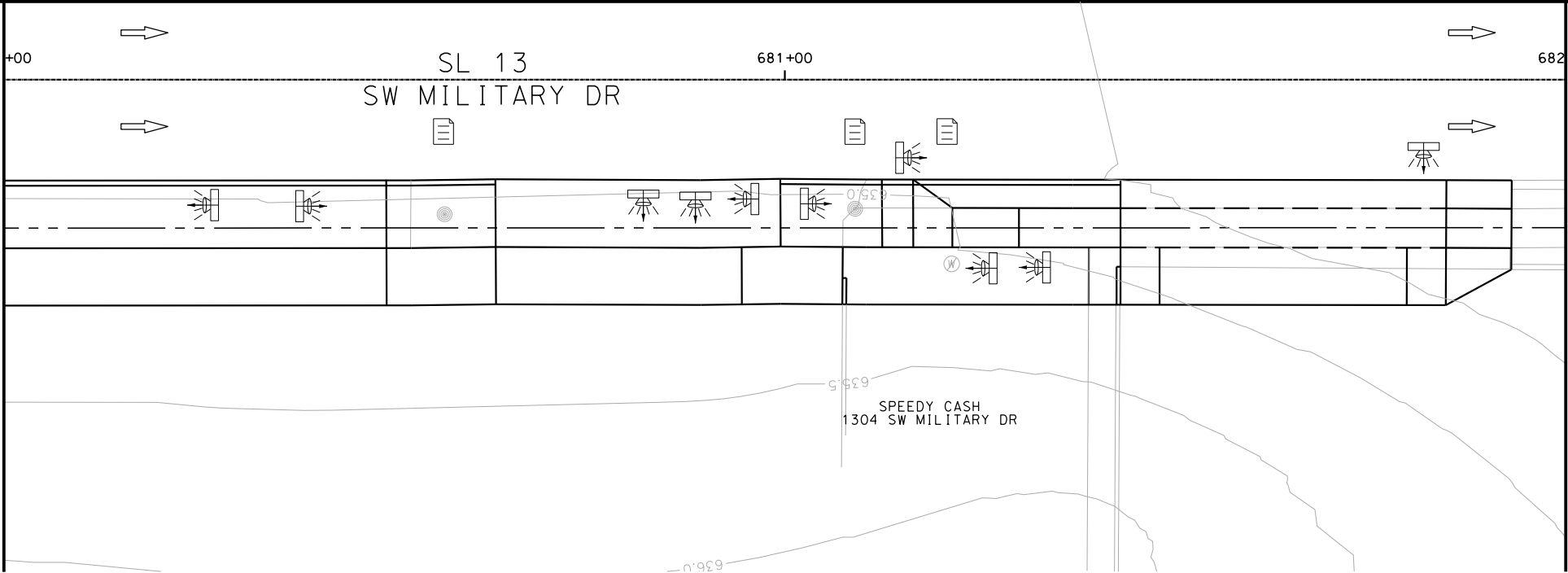
STA 676+00 TO STA 680+00

SHEET 34 OF 45					
DGN:	FED. RD. DIV. NO.	STATE	FEDERAL AID PROJECT NO.		HIGHWAY NO.
CHK DGN:	6	TEXAS			VARIES
DWG:	DIST.	COUNTY	CONT. NO.	SECT. NO.	JOB NO.
CHK DWG:	SAT	BEXAR	0915	12	576

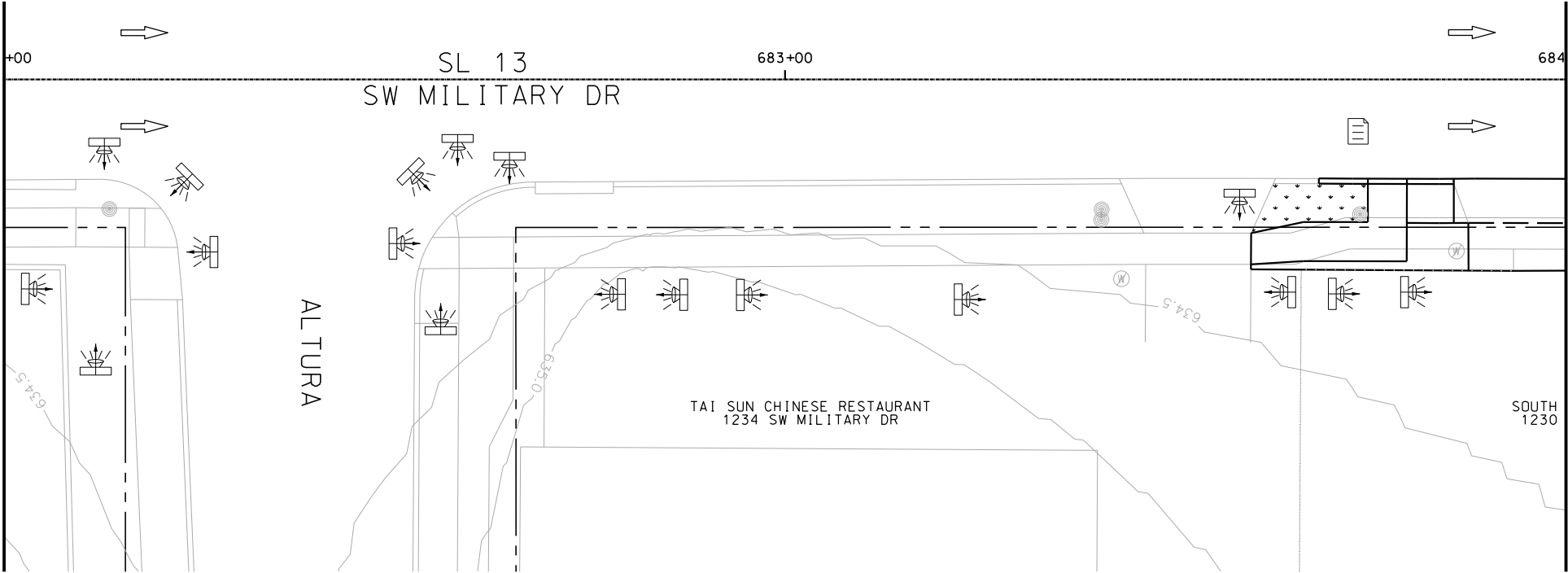
Plotted on: 8/15/2018

Design File name: P:\111135\07\design\Civil\Roadway\SWMilitaryB\1113507*SWMilitaryB*35.dgn

MATCH LINE STA 680+00



MATCH LINE STA 682+00



MATCH LINE STA 682+00

MATCH LINE STA 684+00

ITEM	DESCRIPTION	UNIT	QTY
------	-------------	------	-----

- NOTES:
- * FOR CONTRACTOR INFORMATION ONLY
 - 1. THE EXISTENCE AND LOCATION OF ALL UTILITIES AND DRAINAGE STRUCTURES INDICATED IN THE PLANS ARE TAKEN FROM THE BEST RECORDS AVAILABLE AND ARE NOT GUARANTEED TO BE ACCURATE. CONTRACTOR SHALL COORDINATE WITH ALL UTILITY COMPANIES TO FIELD VERIFY UTILITIES PRIOR TO BEGINNING CONSTRUCTION.
 - 2. REFER TO GUIDE SHEET 42 FOR A LEGEND OF SYMBOLS, SLOPES, AND POINT TABLE INFORMATION

DESIGN

INTERIM REVIEW

DOCUMENT INCOMPLETE. NOT INTENDED FOR PERMIT, BIDDING OR CONSTRUCTION.

ENGINEER: JOHN A. TYLER

P.E. SERIAL NO: 105193

DATE: 8/15/2018

REVIEW AND APPROVAL

INTERIM REVIEW

DOCUMENT INCOMPLETE. NOT INTENDED FOR PERMIT, BIDDING OR CONSTRUCTION.

ENGINEER: JAMES A. LUTZ

P.E. SERIAL NO: 84722

DATE: 8/15/2018

SCALE: PLAN 1" = 20'

REV. NO.	DATE	DESCRIPTION	BY
----------	------	-------------	----

PAPE-DAWSON ENGINEERS

SAN ANTONIO | AUSTIN | HOUSTON | FORT WORTH | DALLAS

2000 NW LOOP 410 | SAN ANTONIO, TX 78213 | 210.375.9000

TBPE FIRM REGISTRATION #470 | TBPLS FIRM REGISTRATION #10028800



SL 13
SW MILITARY B

SIDEWALK
CONSTRUCTION PLAN

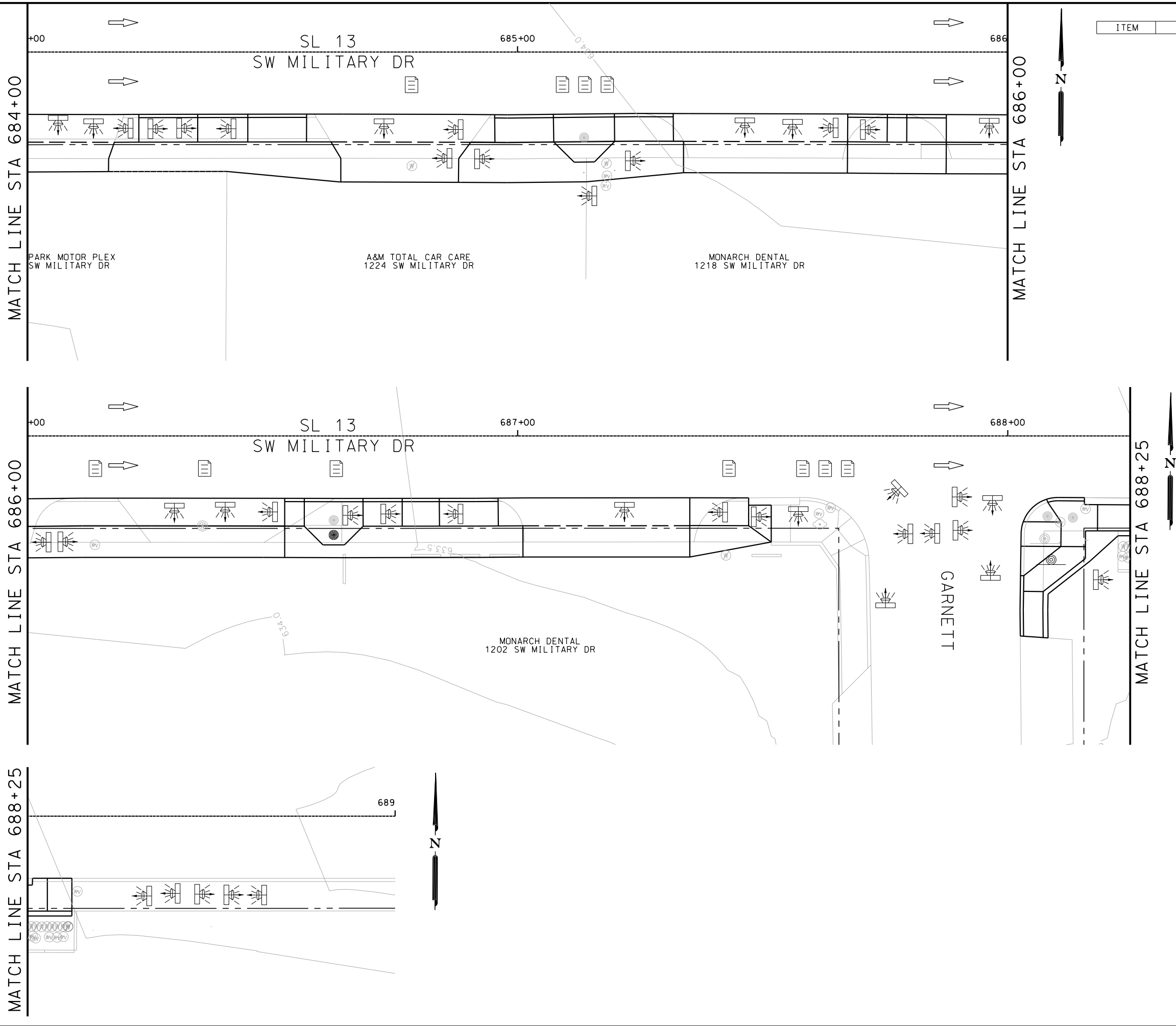
STA 680+00 TO STA 684+00

SHEET 35 OF 45

DGN:	FED. RD. DIV. NO.:	STATE:	FEDERAL AID PROJECT NO.:			HIGHWAY NO.:
CHK DGN:	6	TEXAS				VARIES
DWG:	DIST.:	COUNTY:	CONT. NO.:	SECT. NO.:	JOB NO.:	SHEET NO.:
CHK DWG:	SAT	BEXAR	0915	12	576	128

Plotted on: 8/15/2018

Design File name: P:\111\35\07\design\Civil\Roadway\SWMilitaryB\113507*SWMilitaryB*36.dgn



- NOTES:
- * FOR CONTRACTOR INFORMATION ONLY
 - 1. THE EXISTENCE AND LOCATION OF ALL UTILITIES AND DRAINAGE STRUCTURES INDICATED IN THE PLANS ARE TAKEN FROM THE BEST RECORDS AVAILABLE AND ARE NOT GUARANTEED TO BE ACCURATE. CONTRACTOR SHALL COORDINATE WITH ALL UTILITY COMPANIES TO FIELD VERIFY UTILITIES PRIOR TO BEGINNING CONSTRUCTION.
 - 2. REFER TO GUIDE SHEET 42 FOR A LEGEND OF SYMBOLS, SLOPES, AND POINT TABLE INFORMATION

DESIGN

INTERIM REVIEW

DOCUMENT INCOMPLETE. NOT INTENDED FOR PERMIT, BIDDING OR CONSTRUCTION.

ENGINEER: JOHN A. TYLER

P.E. SERIAL NO: 105193

DATE: 8/15/2018

REVIEW AND APPROVAL

INTERIM REVIEW

DOCUMENT INCOMPLETE. NOT INTENDED FOR PERMIT, BIDDING OR CONSTRUCTION.

ENGINEER: JAMES A. LUTZ

P.E. SERIAL NO: 84722

DATE: 8/15/2018

SCALE: PLAN 1" = 20'

REV. NO.	DATE	DESCRIPTION	BY

PAPE-DAWSON ENGINEERS

SAN ANTONIO | AUSTIN | HOUSTON | FORT WORTH | DALLAS

2000 NW LOOP 410 | SAN ANTONIO, TX 78213 | 210.375.9000

TBPE FIRM REGISTRATION #470 | TBPLS FIRM REGISTRATION #10028800



SL 13
SW MILITARY B

**SIDEWALK
CONSTRUCTION PLAN**

STA 684+00 TO STA 688+00

SHEET 36 OF 45					
DGN:	FED. RD. DIV. NO.	STATE	FEDERAL AID PROJECT NO.		HIGHWAY NO.
CHK DGN:	6	TEXAS			VARIES
DWG:	DIST.	COUNTY	CONT. NO.	SECT. NO.	JOB NO.
CHK DWG:	SAT	BEXAR	0915	12	576

Plotted on: 8/15/2018

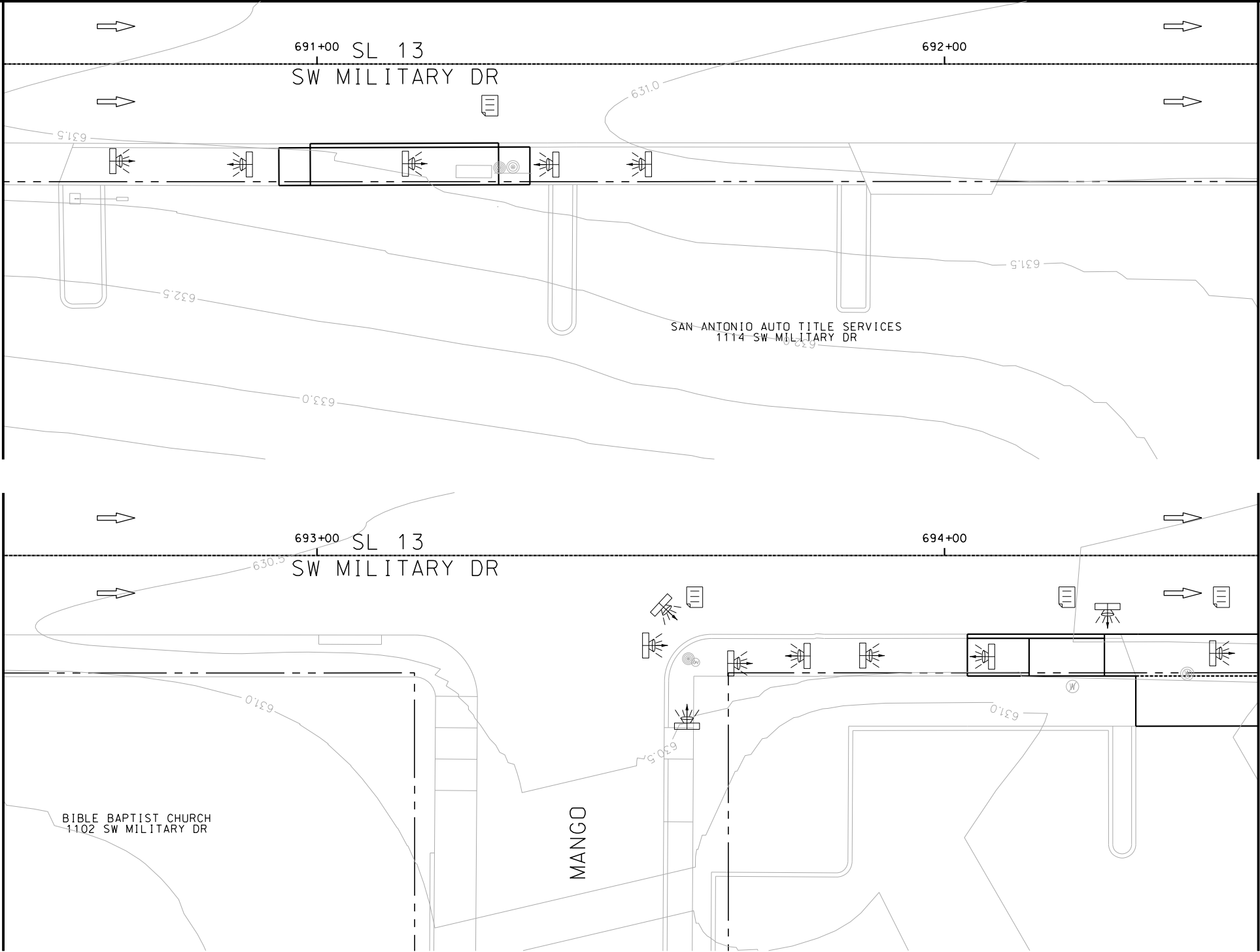
Design File name: P:\111\35\07\design\Civil\Roadway\SWMilitaryB\1113507*SWMilitaryB*37.dgn

MATCH LINE STA 690+50

MATCH LINE STA 692+50

MATCH LINE STA 692+50

MATCH LINE STA 694+50



ITEM	DESCRIPTION	UNIT	QTY
------	-------------	------	-----

- NOTES:
- * FOR CONTRACTOR INFORMATION ONLY
 - 1. THE EXISTENCE AND LOCATION OF ALL UTILITIES AND DRAINAGE STRUCTURES INDICATED IN THE PLANS ARE TAKEN FROM THE BEST RECORDS AVAILABLE AND ARE NOT GUARANTEED TO BE ACCURATE. CONTRACTOR SHALL COORDINATE WITH ALL UTILITY COMPANIES TO FIELD VERIFY UTILITIES PRIOR TO BEGINNING CONSTRUCTION.
 - 2. REFER TO GUIDE SHEET 42 FOR A LEGEND OF SYMBOLS, SLOPES, AND POINT TABLE INFORMATION

DESIGN

INTERIM REVIEW

DOCUMENT INCOMPLETE. NOT INTENDED FOR PERMIT, BIDDING OR CONSTRUCTION.

ENGINEER: JOHN A. TYLER

P.E. SERIAL NO: 105193

DATE: 8/15/2018

REVIEW AND APPROVAL

INTERIM REVIEW

DOCUMENT INCOMPLETE. NOT INTENDED FOR PERMIT, BIDDING OR CONSTRUCTION.

ENGINEER: JAMES A. LUTZ

P.E. SERIAL NO: 84722

DATE: 8/15/2018

SCALE: PLAN 1" = 20'

REV. NO.	DATE	DESCRIPTION	BY

PAPE-DAWSON ENGINEERS

SAN ANTONIO | AUSTIN | HOUSTON | FORT WORTH | DALLAS
2000 NW LOOP 410 | SAN ANTONIO, TX 78213 | 210.375.9000
TBPE FIRM REGISTRATION #470 | TBPLS FIRM REGISTRATION #10028800



SL 13
SW MILITARY B

**SIDEWALK
CONSTRUCTION PLAN**

STA 689+50 TO STA 694+50

SHEET 37 OF 45					
DGN:	FED. RD. DIV. NO.	STATE	FEDERAL AID PROJECT NO.		HIGHWAY NO.
CHK DGN:	6	TEXAS			VARIES
DWG:	DIST.	COUNTY	CONT. NO.	SECT. NO.	JOB NO.
CHK DWG:	SAT	BEXAR	0915	12	576
					130

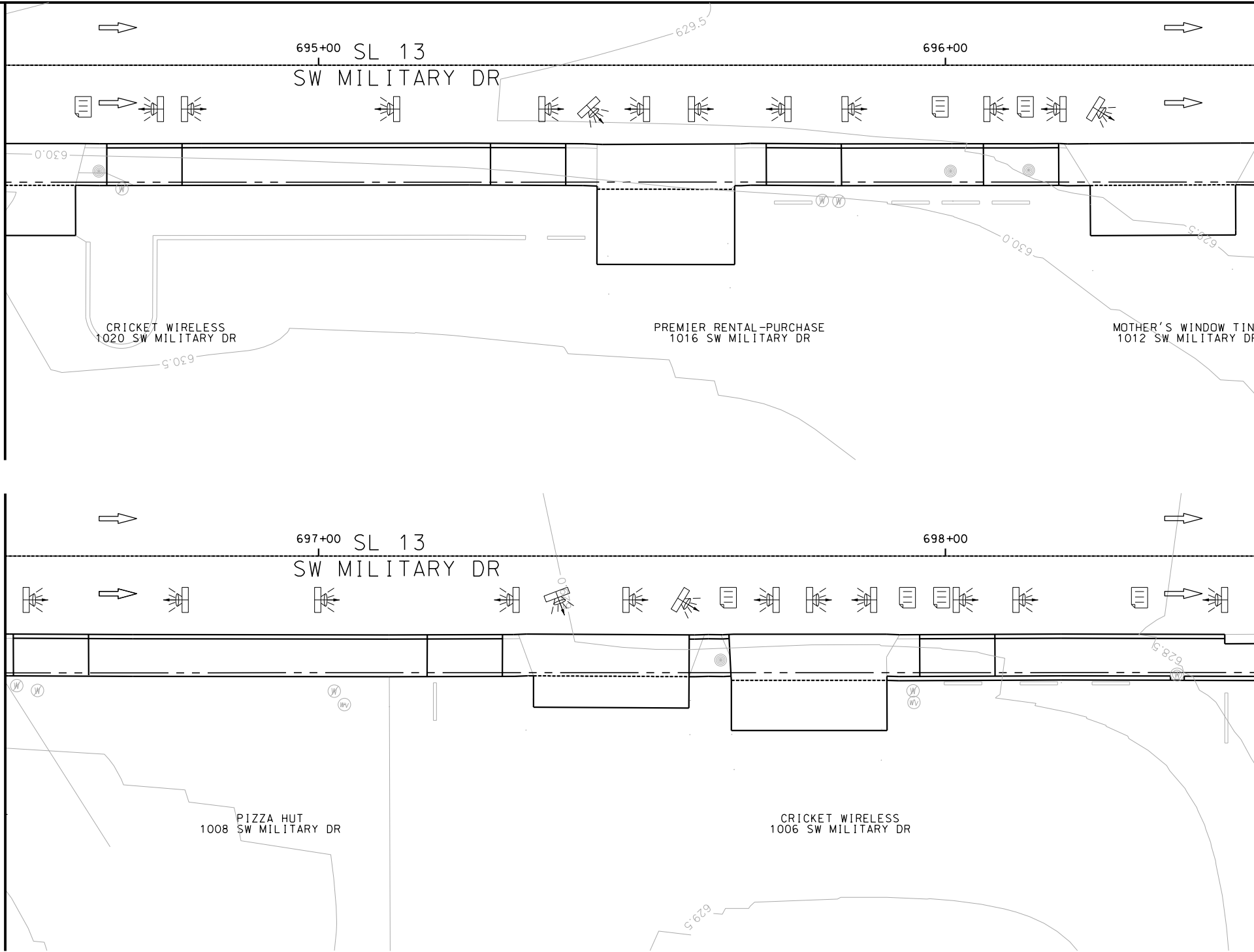
Plotted on: 8/15/2018

Design File name: P:\111\35\07\design\Civil\Roadway\SWMilitaryB\1113507*SWMilitaryB*38.dgn

MATCH LINE STA 694+50

MATCH LINE STA 696+50

MATCH LINE STA 696+50



ITEM	DESCRIPTION	UNIT	QTY
------	-------------	------	-----

- NOTES:
- * FOR CONTRACTOR INFORMATION ONLY
 - 1. THE EXISTENCE AND LOCATION OF ALL UTILITIES AND DRAINAGE STRUCTURES INDICATED IN THE PLANS ARE TAKEN FROM THE BEST RECORDS AVAILABLE AND ARE NOT GUARANTEED TO BE ACCURATE. CONTRACTOR SHALL COORDINATE WITH ALL UTILITY COMPANIES TO FIELD VERIFY UTILITIES PRIOR TO BEGINNING CONSTRUCTION.
 - 2. REFER TO GUIDE SHEET 42 FOR A LEGEND OF SYMBOLS, SLOPES, AND POINT TABLE INFORMATION

DESIGN	
INTERIM REVIEW	
DOCUMENT INCOMPLETE. NOT INTENDED FOR PERMIT, BIDDING OR CONSTRUCTION.	
ENGINEER: JOHN A. TYLER	
P.E. SERIAL NO: 105193	
DATE: 8/15/2018	

REVIEW AND APPROVAL	
INTERIM REVIEW	
DOCUMENT INCOMPLETE. NOT INTENDED FOR PERMIT, BIDDING OR CONSTRUCTION.	
ENGINEER: JAMES A. LUTZ	
P.E. SERIAL NO: 84722	
DATE: 8/15/2018	


SCALE: PLAN 1" = 20'

REV. NO.	DATE	DESCRIPTION	BY



**PAPE-DAWSON
ENGINEERS**

SAN ANTONIO | AUSTIN | HOUSTON | FORT WORTH | DALLAS
2000 NW LOOP 410 | SAN ANTONIO, TX 78213 | 210.375.9000
TBPE FIRM REGISTRATION #470 | TBPLS FIRM REGISTRATION #10028800



Texas Department of Transportation
© 2018

SL 13
SW MILITARY B

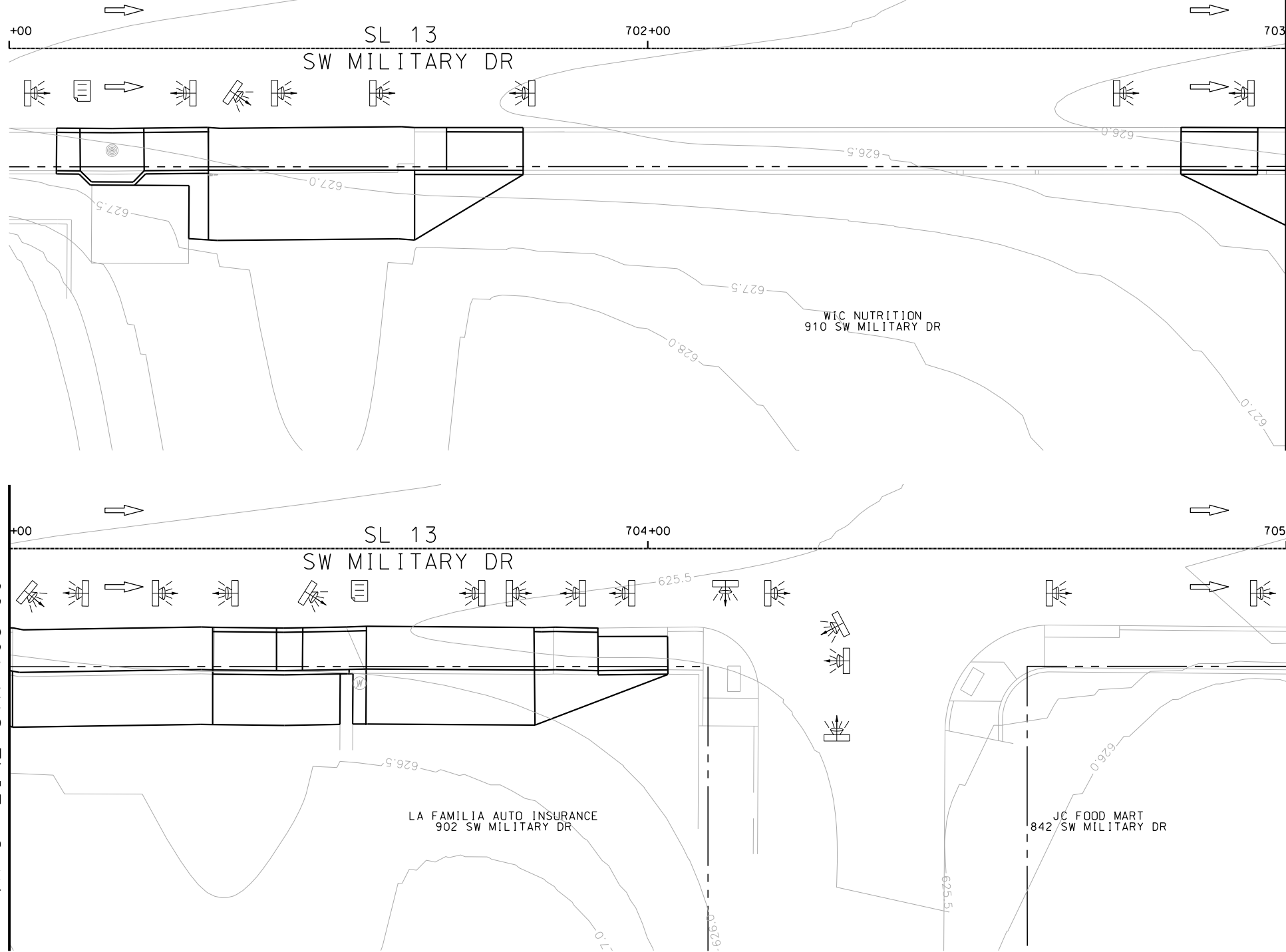
**SIDEWALK
CONSTRUCTION PLAN**

STA 694+50 TO STA 698+50

SHEET 38 OF 45						
DGN:	FED. RD. DIV. NO.	STATE	FEDERAL AID PROJECT NO.		HIGHWAY NO.	
CHK DGN:	6	TEXAS	VARIES		VARIES	
DWG:	DIST.	COUNTY	CONT. NO.	SECT. NO.	JOB NO.	SHEET NO.
CHK DWG:	SAT	BEXAR	0915	12	576	131

Plotted on: 8/15/2018

Design File name: P:\111\35\07\design\Civil\Roadway\SWMilitaryB\1113507*SWMilitaryB*39.dgn



ITEM	DESCRIPTION	UNIT	QTY
------	-------------	------	-----

- NOTES:
- * FOR CONTRACTOR INFORMATION ONLY
 - 1. THE EXISTENCE AND LOCATION OF ALL UTILITIES AND DRAINAGE STRUCTURES INDICATED IN THE PLANS ARE TAKEN FROM THE BEST RECORDS AVAILABLE AND ARE NOT GUARANTEED TO BE ACCURATE. CONTRACTOR SHALL COORDINATE WITH ALL UTILITY COMPANIES TO FIELD VERIFY UTILITIES PRIOR TO BEGINNING CONSTRUCTION.
 - 2. REFER TO GUIDE SHEET 42 FOR A LEGEND OF SYMBOLS, SLOPES, AND POINT TABLE INFORMATION

INTERIM REVIEW
DOCUMENT INCOMPLETE. NOT INTENDED FOR PERMIT, BIDDING OR CONSTRUCTION.
ENGINEER: JOHN A. TYLER
P.E. SERIAL NO: 105193
DATE: 8/15/2018

INTERIM REVIEW
DOCUMENT INCOMPLETE. NOT INTENDED FOR PERMIT, BIDDING OR CONSTRUCTION.
ENGINEER: JAMES A. LUTZ
P.E. SERIAL NO: 84722
DATE: 8/15/2018

SCALE: PLAN 1" = 20'

REV. NO.	DATE	DESCRIPTION	BY
----------	------	-------------	----



SAN ANTONIO | AUSTIN | HOUSTON | FORT WORTH | DALLAS
2000 NW LOOP 410 | SAN ANTONIO, TX 78213 | 210.375.9000
TBPE FIRM REGISTRATION #470 | TBPLS FIRM REGISTRATION #10028800

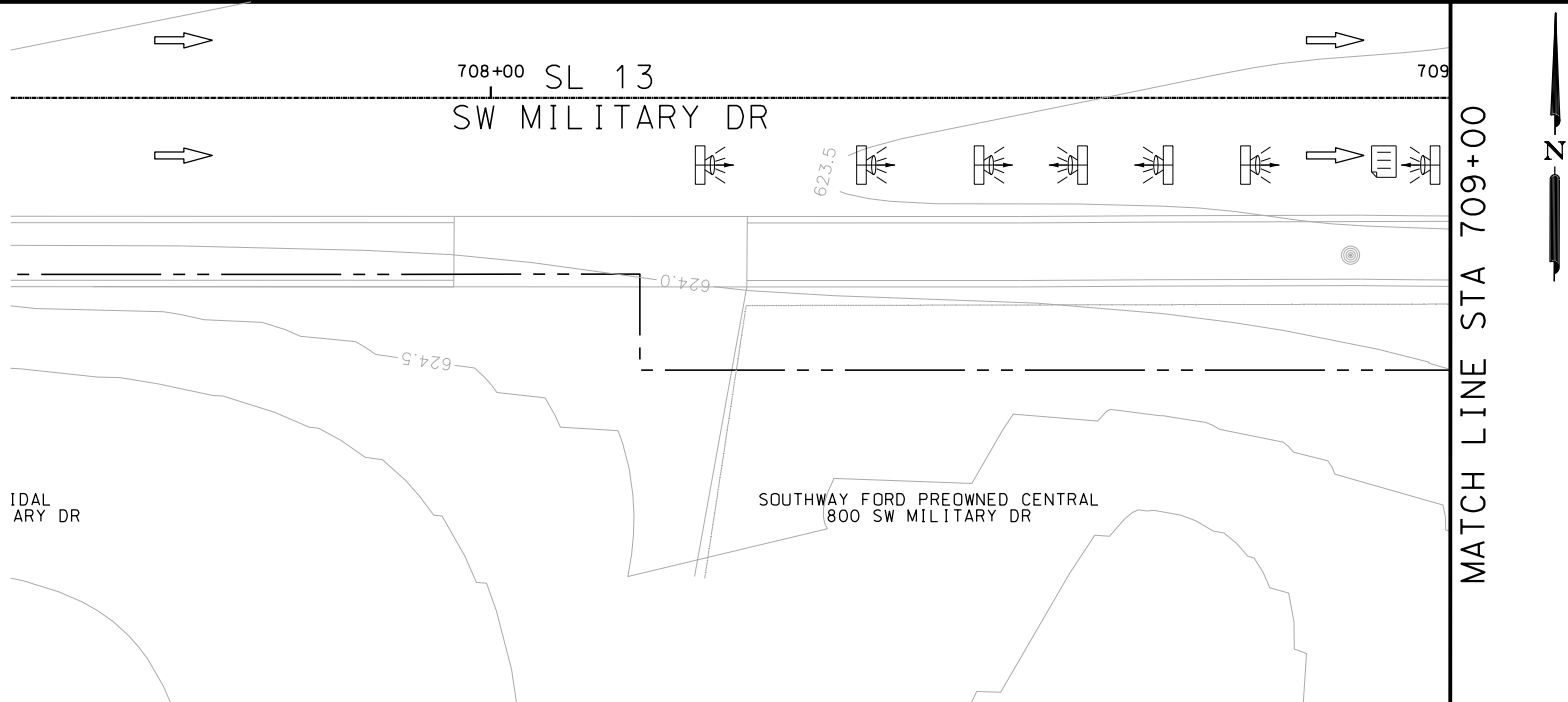


Texas Department of Transportation
© 2018

SL 13 SW MILITARY B					
SIDEWALK CONSTRUCTION PLAN					
STA 701+00 TO STA 705+00					
SHEET 39 OF 45					
DGN:	FED. RD. DIV. NO.	STATE	FEDERAL AID PROJECT NO.		HIGHWAY NO.
CHK DGN:	6	TEXAS			VARIES
DWG:	DIST.	COUNTY	CONT. NO.	SECT. NO.	JOB NO.
CHK DWG:	SAT	BEXAR	0915	12	576

Plotted on: 8/15/2018

Design File name: P:\1111\35\07\design\Civil\Roadway\SWMilitaryB\113507*SWMilitaryB*40.dgn



ITEM	DESCRIPTION	UNIT	QTY
------	-------------	------	-----

- NOTES:
- * FOR CONTRACTOR INFORMATION ONLY
 - 1. THE EXISTENCE AND LOCATION OF ALL UTILITIES AND DRAINAGE STRUCTURES INDICATED IN THE PLANS ARE TAKEN FROM THE BEST RECORDS AVAILABLE AND ARE NOT GUARANTEED TO BE ACCURATE. CONTRACTOR SHALL COORDINATE WITH ALL UTILITY COMPANIES TO FIELD VERIFY UTILITIES PRIOR TO BEGINNING CONSTRUCTION.
 - 2. REFER TO GUIDE SHEET 42 FOR A LEGEND OF SYMBOLS, SLOPES, AND POINT TABLE INFORMATION

DESIGN

INTERIM REVIEW	
DOCUMENT INCOMPLETE. NOT INTENDED FOR PERMIT, BIDDING OR CONSTRUCTION.	
ENGINEER:	JOHN A. TYLER
P.E. SERIAL NO:	105193
DATE:	8/15/2018

REVIEW AND APPROVAL

INTERIM REVIEW	
DOCUMENT INCOMPLETE. NOT INTENDED FOR PERMIT, BIDDING OR CONSTRUCTION.	
ENGINEER:	JAMES A. LUTZ
P.E. SERIAL NO:	84722
DATE:	8/15/2018

SCALE: PLAN 1" = 20'

REV. NO.	DATE	DESCRIPTION	BY



**PAPE-DAWSON
ENGINEERS**

SAN ANTONIO | AUSTIN | HOUSTON | FORT WORTH | DALLAS
2000 NW LOOP 410 | SAN ANTONIO, TX 78213 | 210.375.9000
TBPE FIRM REGISTRATION #470 | TBPLS FIRM REGISTRATION #10028800

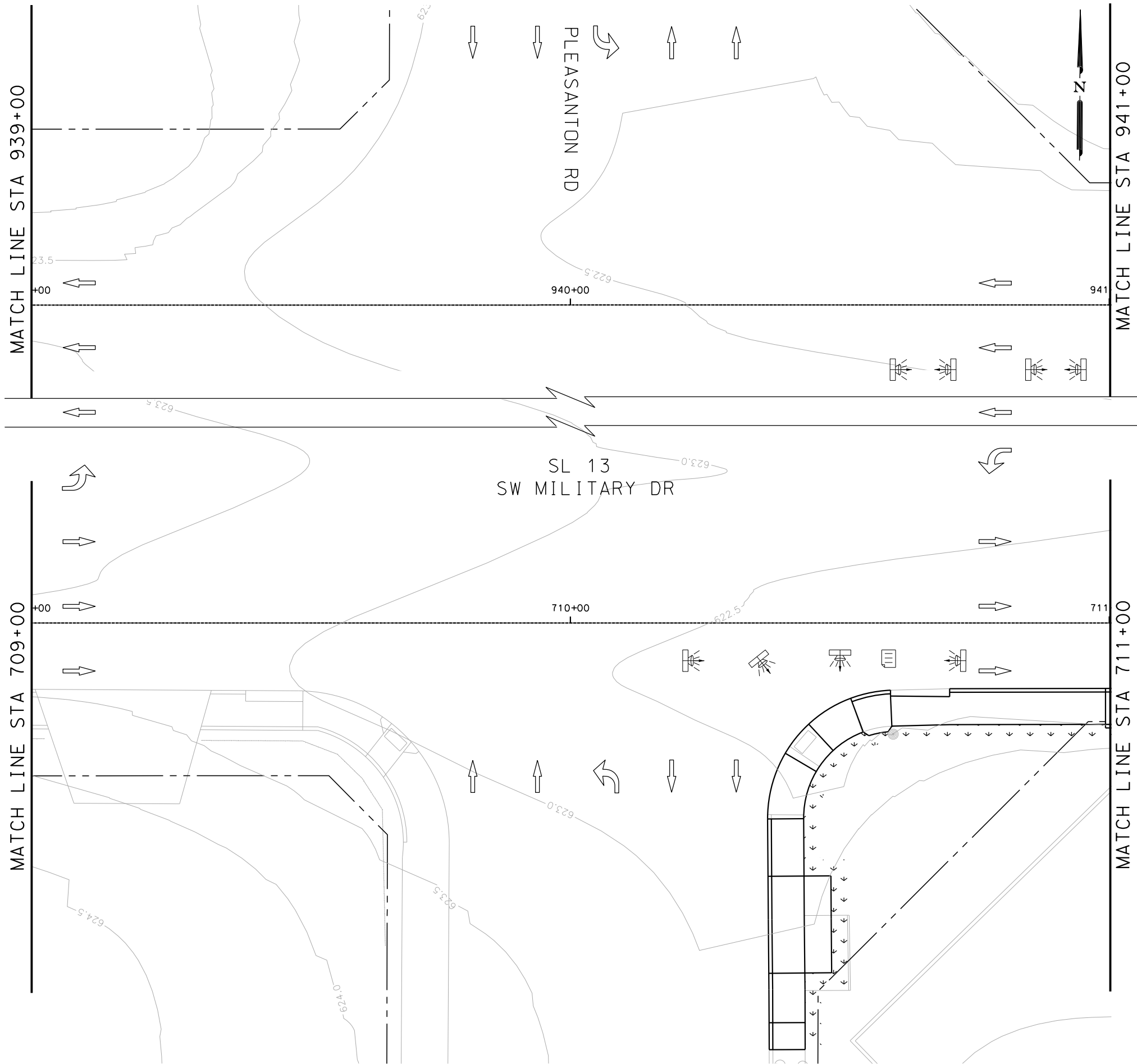


Texas Department of Transportation
© 2018

SL 13 SW MILITARY B						
SIDEWALK CONSTRUCTION PLAN STA 707+50 TO STA 709+00						
SHEET 40 OF 45						
DGN:	FED. RD. DIV. NO.	STATE	FEDERAL AID PROJECT NO.		HIGHWAY NO.	
CHK DGN:	6	TEXAS			VARIES	
DWG:	DIST.	COUNTY	CONT. NO.	SECT. NO.	JOB NO.	SHEET NO.
CHK DWG:	SAT	BEXAR	0915	12	576	133

Plotted on: 8/15/2018

Design Filename: P:\111135\07\design\Civil\Roadway\SWMilitaryB\1113507*SWMilitaryB*41.dgn



- NOTES:
- * FOR CONTRACTOR INFORMATION ONLY
 - 1. THE EXISTENCE AND LOCATION OF ALL UTILITIES AND DRAINAGE STRUCTURES INDICATED IN THE PLANS ARE TAKEN FROM THE BEST RECORDS AVAILABLE AND ARE NOT GUARANTEED TO BE ACCURATE. CONTRACTOR SHALL COORDINATE WITH ALL UTILITY COMPANIES TO FIELD VERIFY UTILITIES PRIOR TO BEGINNING CONSTRUCTION.
 - 2. REFER TO GUIDE SHEET 42 FOR A LEGEND OF SYMBOLS, SLOPES, AND POINT TABLE INFORMATION

DESIGN

INTERIM REVIEW

DOCUMENT INCOMPLETE. NOT INTENDED FOR PERMIT, BIDDING OR CONSTRUCTION.

ENGINEER: JOHN A. TYLER

P.E. SERIAL NO: 105193

DATE: 8/15/2018

REVIEW AND APPROVAL

INTERIM REVIEW

DOCUMENT INCOMPLETE. NOT INTENDED FOR PERMIT, BIDDING OR CONSTRUCTION.

ENGINEER: JAMES A. LUTZ

P.E. SERIAL NO: 84722

DATE: 8/15/2018

SCALE: PLAN 1" = 20'

REV. NO.	DATE	DESCRIPTION	BY

PAPE-DAWSON ENGINEERS

SAN ANTONIO | AUSTIN | HOUSTON | FORT WORTH | DALLAS

2000 NW LOOP 410 | SAN ANTONIO, TX 78213 | 210.375.9000

TBPE FIRM REGISTRATION #470 | TBPLS FIRM REGISTRATION #10028800

Texas Department of Transportation

© 2018

SL 13
SW MILITARY B

**SIDEWALK
CONSTRUCTION PLAN**

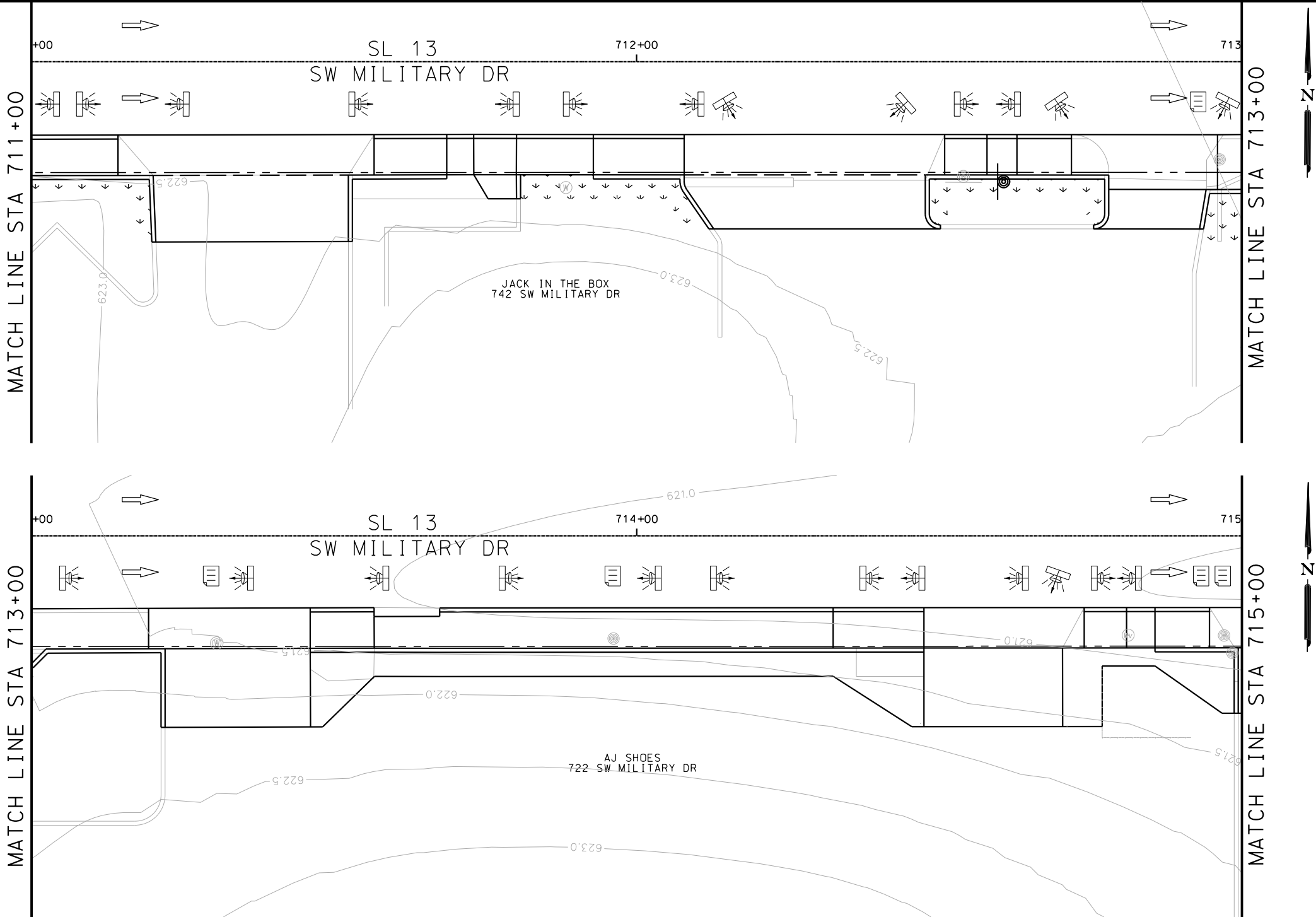
STA 709+00 TO STA 711+00
STA 939+00 TO STA 941+00

SHEET 41 OF 45

DGN:	FED. RD. DIV. NO.	STATE	FEDERAL AID PROJECT NO.	HIGHWAY NO.
CHK DGN:	6	TEXAS		VARIES
DWG:	DIST.	COUNTY	CONT. NO.	SECT. NO.
CHK DWG:	SAT	BEXAR	0915	12
				576
				134

Plotted on: 8/15/2018

Design File name: P:\111\35\07\design\Civil\Roadway\SWMilitaryB\1113507*SWMilitaryB*42.dgn



ITEM	DESCRIPTION	UNIT	QTY
------	-------------	------	-----

- NOTES:
- * FOR CONTRACTOR INFORMATION ONLY
 - 1. THE EXISTENCE AND LOCATION OF ALL UTILITIES AND DRAINAGE STRUCTURES INDICATED IN THE PLANS ARE TAKEN FROM THE BEST RECORDS AVAILABLE AND ARE NOT GUARANTEED TO BE ACCURATE. CONTRACTOR SHALL COORDINATE WITH ALL UTILITY COMPANIES TO FIELD VERIFY UTILITIES PRIOR TO BEGINNING CONSTRUCTION.
 - 2. REFER TO GUIDE SHEET 42 FOR A LEGEND OF SYMBOLS, SLOPES, AND POINT TABLE INFORMATION

DESIGN
INTERIM REVIEW
DOCUMENT INCOMPLETE. NOT INTENDED FOR PERMIT, BIDDING OR CONSTRUCTION.
ENGINEER: JOHN A. TYLER
P.E. SERIAL NO: 105193
DATE: 8/15/2018

REVIEW AND APPROVAL
INTERIM REVIEW
DOCUMENT INCOMPLETE. NOT INTENDED FOR PERMIT, BIDDING OR CONSTRUCTION.
ENGINEER: JAMES A. LUTZ
P.E. SERIAL NO: 84722
DATE: 8/15/2018

SCALE: PLAN 1" = 20'

REV. NO.	DATE	DESCRIPTION	BY
----------	------	-------------	----



**PAPE-DAWSON
ENGINEERS**

SAN ANTONIO | AUSTIN | HOUSTON | FORT WORTH | DALLAS
2000 NW LOOP 410 | SAN ANTONIO, TX 78213 | 210.375.9000
TBPE FIRM REGISTRATION #470 | TBPLS FIRM REGISTRATION #10028800



Texas Department of Transportation
© 2018

SL 13
SW MILITARY B

**SIDEWALK
CONSTRUCTION PLAN**

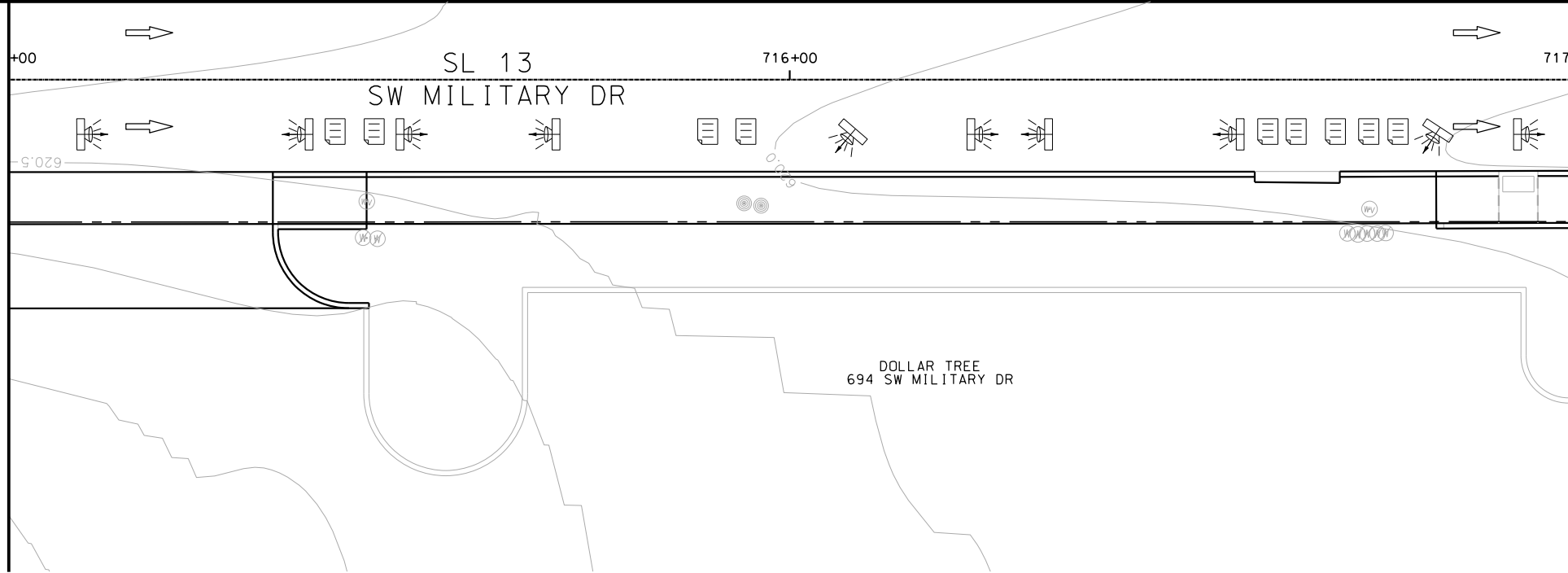
STA 711+00 TO STA 715+00

SHEET 42 OF 45					
DGN:	FED. RD. DIV. NO.	STATE	FEDERAL AID PROJECT NO.		HIGHWAY NO.
CHK DGN:	6	TEXAS			VARIES
DWG:	DIST.	COUNTY	CONT. NO.	SECT. NO.	JOB NO.
CHK DWG:	SAT	BEXAR	0915	12	576
					135

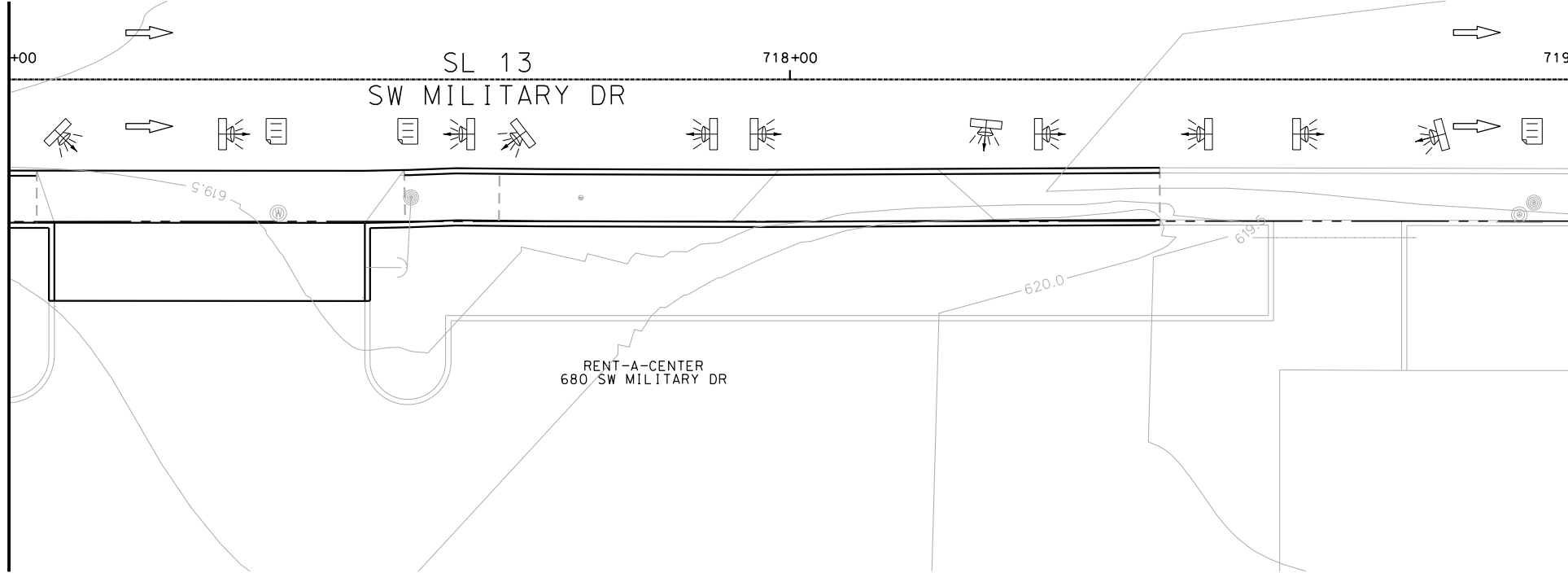
Plotted on: 8/15/2018

Design File name: P:\111\35\07\design\Civil\Roadway\SWMilitaryB\113507*SWMilitaryB*43.dgn

MATCH LINE STA 715+00



MATCH LINE STA 717+00



MATCH LINE STA 717+00

MATCH LINE STA 719+00

ITEM	DESCRIPTION	UNIT	QTY
------	-------------	------	-----

- NOTES:
- * FOR CONTRACTOR INFORMATION ONLY
 - 1. THE EXISTENCE AND LOCATION OF ALL UTILITIES AND DRAINAGE STRUCTURES INDICATED IN THE PLANS ARE TAKEN FROM THE BEST RECORDS AVAILABLE AND ARE NOT GUARANTEED TO BE ACCURATE. CONTRACTOR SHALL COORDINATE WITH ALL UTILITY COMPANIES TO FIELD VERIFY UTILITIES PRIOR TO BEGINNING CONSTRUCTION.
 - 2. REFER TO GUIDE SHEET 42 FOR A LEGEND OF SYMBOLS, SLOPES, AND POINT TABLE INFORMATION

DESIGN

INTERIM REVIEW

DOCUMENT INCOMPLETE. NOT INTENDED FOR PERMIT, BIDDING OR CONSTRUCTION.

ENGINEER: JOHN A. TYLER

P.E. SERIAL NO: 105193

DATE: 8/15/2018

REVIEW AND APPROVAL

INTERIM REVIEW

DOCUMENT INCOMPLETE. NOT INTENDED FOR PERMIT, BIDDING OR CONSTRUCTION.

ENGINEER: JAMES A. LUTZ

P.E. SERIAL NO: 84722

DATE: 8/15/2018

SCALE: PLAN 1" = 20'

REV. NO.	DATE	DESCRIPTION	BY

PAPE-DAWSON ENGINEERS

SAN ANTONIO | AUSTIN | HOUSTON | FORT WORTH | DALLAS
2000 NW LOOP 410 | SAN ANTONIO, TX 78213 | 210.375.9000
TBPE FIRM REGISTRATION #470 | TBPLS FIRM REGISTRATION #10028800

Texas Department of Transportation
© 2018

SL 13
SW MILITARY B

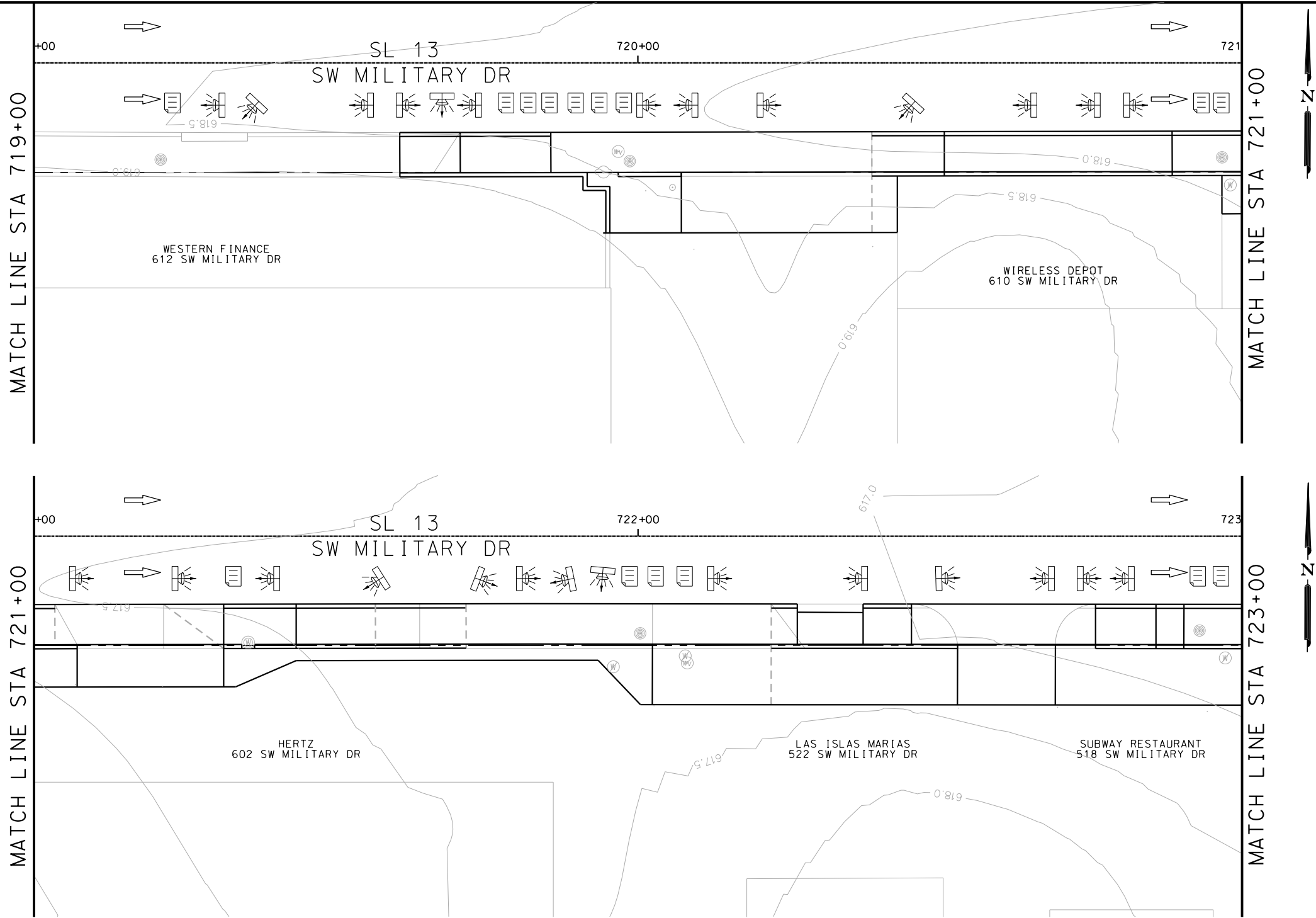
**SIDEWALK
CONSTRUCTION PLAN**
STA 715+00 TO STA 719+00

SHEET 43 OF 45

DGN:	FED. RD. DIV. NO.:	STATE:	FEDERAL AID PROJECT NO.:			HIGHWAY NO.:
CHK DGN:	6	TEXAS				VARIES
DWG:	DIST.:	COUNTY:	CONT. NO.:	SECT. NO.:	JOB NO.:	SHEET NO.:
CHK DWG:	SAT	BEXAR	0915	12	576	136

Plotted on: 8/15/2018

Design File name: P:\111\35\07\design\Civil\Roadway\SWMilitaryB\4.dgn



ITEM	DESCRIPTION	UNIT	QTY
------	-------------	------	-----

- NOTES:
- * FOR CONTRACTOR INFORMATION ONLY
 - 1. THE EXISTENCE AND LOCATION OF ALL UTILITIES AND DRAINAGE STRUCTURES INDICATED IN THE PLANS ARE TAKEN FROM THE BEST RECORDS AVAILABLE AND ARE NOT GUARANTEED TO BE ACCURATE. CONTRACTOR SHALL COORDINATE WITH ALL UTILITY COMPANIES TO FIELD VERIFY UTILITIES PRIOR TO BEGINNING CONSTRUCTION.
 - 2. REFER TO GUIDE SHEET 42 FOR A LEGEND OF SYMBOLS, SLOPES, AND POINT TABLE INFORMATION

DESIGN
INTERIM REVIEW
DOCUMENT INCOMPLETE. NOT INTENDED FOR PERMIT, BIDDING OR CONSTRUCTION.
ENGINEER: JOHN A. TYLER
P.E. SERIAL NO: 105193
DATE: 8/15/2018

REVIEW AND APPROVAL
INTERIM REVIEW
DOCUMENT INCOMPLETE. NOT INTENDED FOR PERMIT, BIDDING OR CONSTRUCTION.
ENGINEER: JAMES A. LUTZ
P.E. SERIAL NO: 84722
DATE: 8/15/2018

SCALE: PLAN 1" = 20'

REV. NO.	DATE	DESCRIPTION	BY
----------	------	-------------	----



SAN ANTONIO | AUSTIN | HOUSTON | FORT WORTH | DALLAS
2000 NW LOOP 410 | SAN ANTONIO, TX 78213 | 210.375.9000
TBPE FIRM REGISTRATION #470 | TBPLS FIRM REGISTRATION #10028800



Texas Department of Transportation
© 2018

SL 13
SW MILITARY B

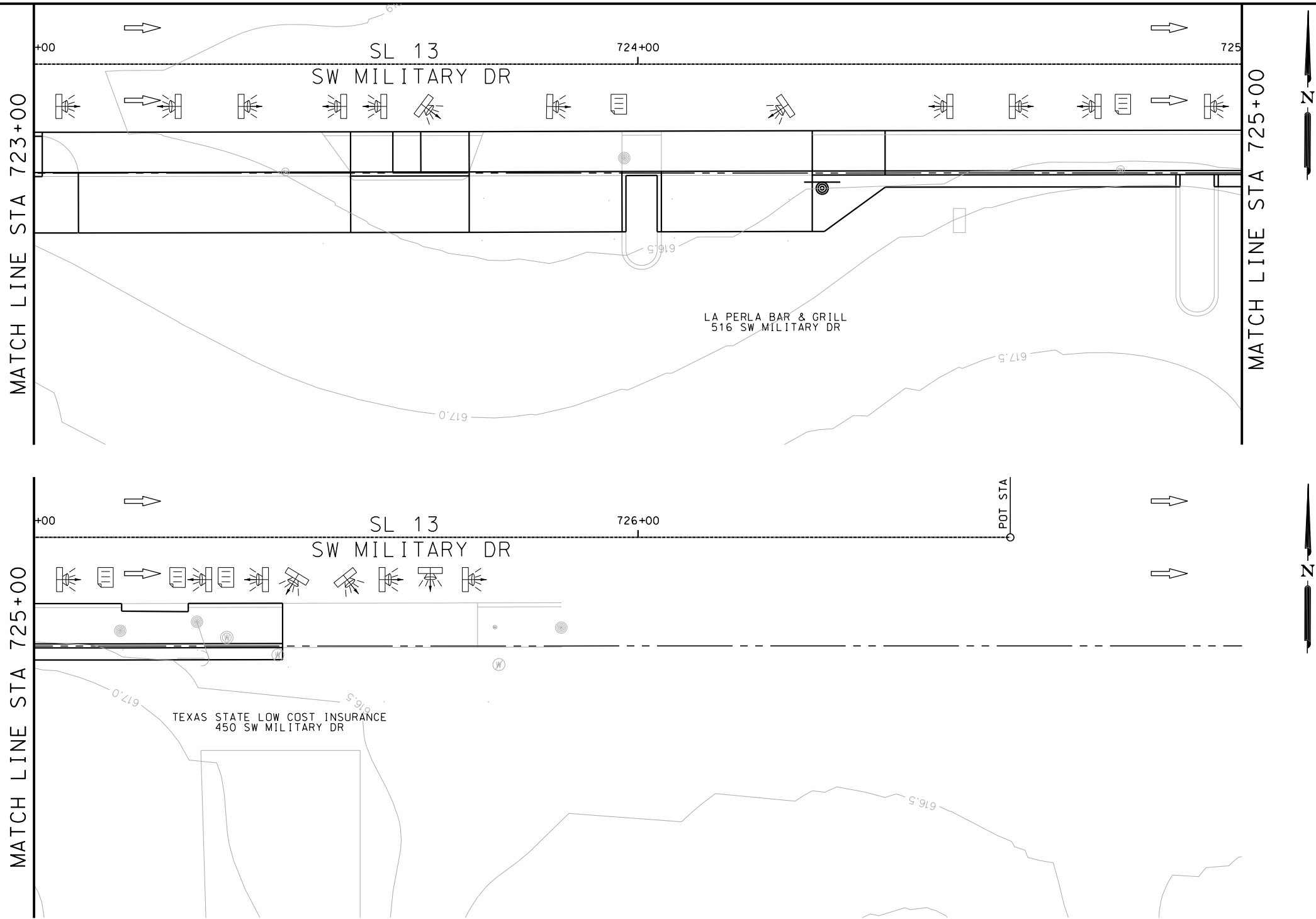
SIDEWALK
CONSTRUCTION PLAN

STA 719+00 TO STA 721+00

SHEET 44 OF 45						
DGN:	FED. RD. DIV. NO.	STATE	FEDERAL AID PROJECT NO.		HIGHWAY NO.	
CHK DGN:	6	TEXAS			VARIES	
DWG:	DIST.	COUNTY	CONT. NO.	SECT. NO.	JOB NO.	SHEET NO.
CHK DWG:	SAT	BEXAR	0915	12	576	137

Plotted on: 8/15/2018

Design File name: P:\111\35\07\design\Civil\Roadway\SWMilitaryB\113507*SWMilitaryB*45.dgn



ITEM	DESCRIPTION	UNIT	QTY
------	-------------	------	-----

- NOTES:
- * FOR CONTRACTOR INFORMATION ONLY
 - 1. THE EXISTENCE AND LOCATION OF ALL UTILITIES AND DRAINAGE STRUCTURES INDICATED IN THE PLANS ARE TAKEN FROM THE BEST RECORDS AVAILABLE AND ARE NOT GUARANTEED TO BE ACCURATE. CONTRACTOR SHALL COORDINATE WITH ALL UTILITY COMPANIES TO FIELD VERIFY UTILITIES PRIOR TO BEGINNING CONSTRUCTION.
 - 2. REFER TO GUIDE SHEET 42 FOR A LEGEND OF SYMBOLS, SLOPES, AND POINT TABLE INFORMATION

DESIGN
INTERIM REVIEW
DOCUMENT INCOMPLETE. NOT INTENDED FOR PERMIT, BIDDING OR CONSTRUCTION.
ENGINEER: JOHN A. TYLER
P.E. SERIAL NO: 105193
DATE: 8/15/2018

REVIEW AND APPROVAL
INTERIM REVIEW
DOCUMENT INCOMPLETE. NOT INTENDED FOR PERMIT, BIDDING OR CONSTRUCTION.
ENGINEER: JAMES A. LUTZ
P.E. SERIAL NO: 84722
DATE: 8/15/2018

SCALE: PLAN 1" = 20'

REV. NO.	DATE	DESCRIPTION	BY
----------	------	-------------	----

PAPE-DAWSON ENGINEERS

SAN ANTONIO | AUSTIN | HOUSTON | FORT WORTH | DALLAS
2000 NW LOOP 410 | SAN ANTONIO, TX 78213 | 210.375.9000
TBPE FIRM REGISTRATION #470 | TBPLS FIRM REGISTRATION #10028800



SL 13 SW MILITARY B					
SIDEWALK CONSTRUCTION PLAN					
STA 723+00 TO END PROJECT					
SHEET 45 OF 45					
DGN:	FED. RD. DIV. NO.	STATE	FEDERAL AID PROJECT NO.		HIGHWAY NO.
CHK DGN:	6	TEXAS			VARIES
DWG:	DIST.	COUNTY	CONT. NO.	SECT. NO.	JOB NO.
CHK DWG:	SAT	BEXAR	0915	12	576
					138

Design Filename: P:\11135\07\design\Civil\Roadway\SWMilitaryB\1113507*SWMilitaryB*WB01.dgn



NOTES:

- * FOR CONTRACTOR INFORMATION ONLY
- 1. THE EXISTENCE AND LOCATION OF ALL UTILITIES AND DRAINAGE STRUCTURES INDICATED IN THE PLANS ARE TAKEN FROM THE BEST RECORDS AVAILABLE AND ARE NOT GUARANTEED TO BE ACCURATE. CONTRACTOR SHALL COORDINATE WITH ALL UTILITY COMPANIES TO FIELD VERIFY UTILITIES PRIOR TO BEGINNING CONSTRUCTION.
- 2. REFER TO GUIDE SHEET 42 FOR A LEGEND OF SYMBOLS, SLOPES, AND POINT TABLE INFORMATION

DESIGN

REVIEW AND APPROVAL

INTERIM REVIEW

DOCUMENT INCOMPLETE. NOT INTENDED FOR
PERMIT, BIDDING OR CONSTRUCTION.

ENGINEER: JAMES A. LUTZ

P.E. SERIAL NO: 84722

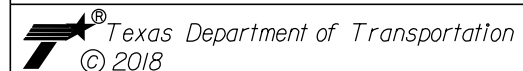
DATE: 8/15/2018

SCALE: PLAN 1" = 20'



**PAPE-DAWSON
ENGINEERS**

SAN ANTONIO | AUSTIN | HOUSTON | FORT WORTH | DALLAS
2000 NW LOOP 410 | SAN ANTONIO, TX 78213 | 210.375.9000
TBPE FIRM REGISTRATION #470 | TBPLS FIRM REGISTRATION #10028800

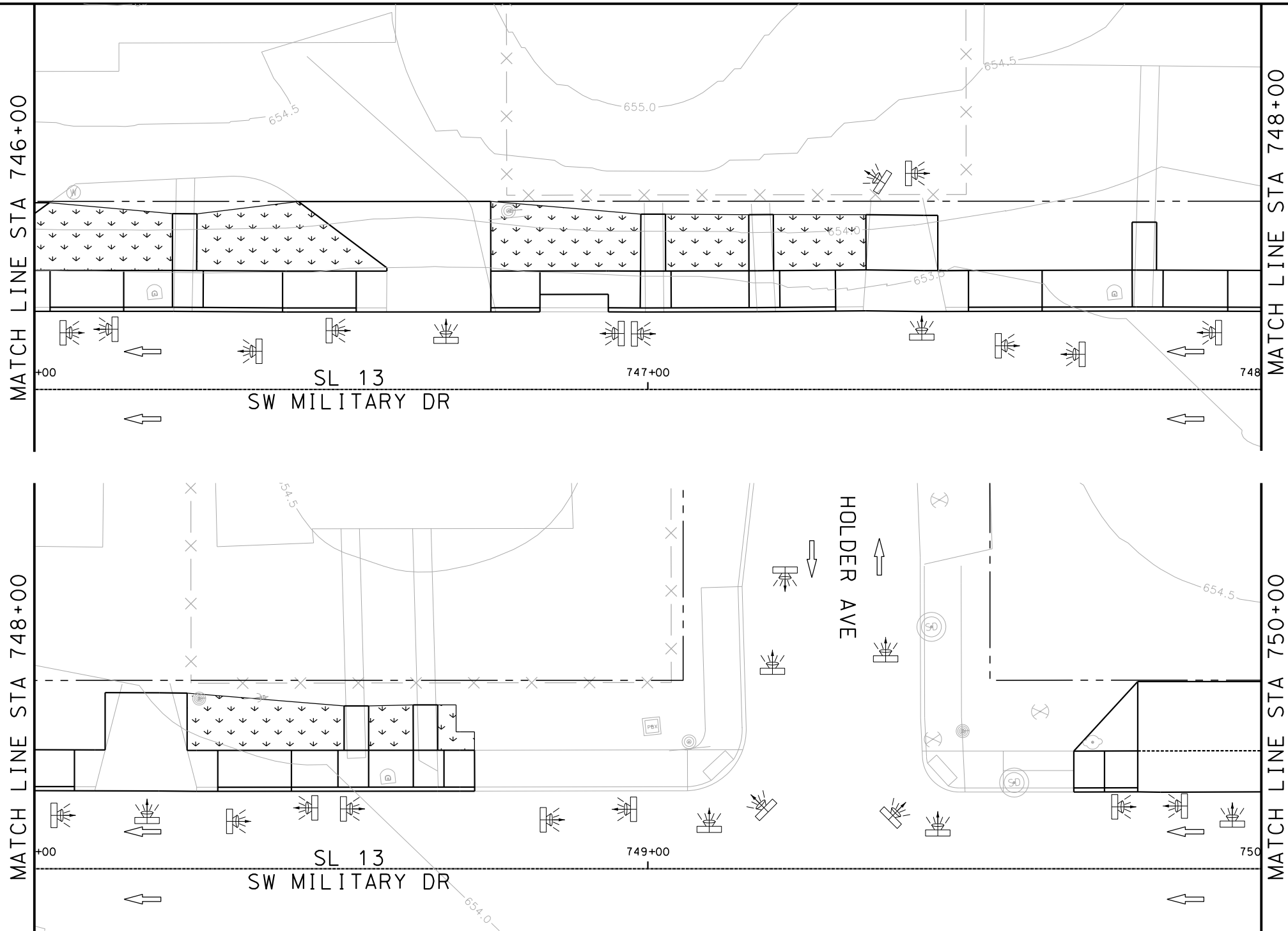


SHEET 1 OF 35

DCN:	FED. RD. DIV. NO.	STATE	FEDERAL AID PROJECT NO.			HIGHWAY
CHK DCN:	6	TEXAS				VARIES
DWG:	DIST.	COUNTY	CONT. NO.	SECT. NO.	JOB NO.	SHEET NO.
CHK DWG:	SAT	BEXAR	0915	12	576	139

Plotted on: 8/15/2018

Design File name: P:\111135\07\design\Civil\Roadway\SWMilitaryB\WB02.dgn



ITEM	DESCRIPTION	UNIT	QTY
------	-------------	------	-----

- NOTES:
- * FOR CONTRACTOR INFORMATION ONLY
 - 1. THE EXISTENCE AND LOCATION OF ALL UTILITIES AND DRAINAGE STRUCTURES INDICATED IN THE PLANS ARE TAKEN FROM THE BEST RECORDS AVAILABLE AND ARE NOT GUARANTEED TO BE ACCURATE. CONTRACTOR SHALL COORDINATE WITH ALL UTILITY COMPANIES TO FIELD VERIFY UTILITIES PRIOR TO BEGINNING CONSTRUCTION.
 - 2. REFER TO GUIDE SHEET 42 FOR A LEGEND OF SYMBOLS, SLOPES, AND POINT TABLE INFORMATION

DESIGN
INTERIM REVIEW
DOCUMENT INCOMPLETE. NOT INTENDED FOR PERMIT, BIDDING OR CONSTRUCTION.
ENGINEER: JOHN A. TYLER
P.E. SERIAL NO: 105193
DATE: 8/15/2018

REVIEW AND APPROVAL
INTERIM REVIEW
DOCUMENT INCOMPLETE. NOT INTENDED FOR PERMIT, BIDDING OR CONSTRUCTION.
ENGINEER: JAMES A. LUTZ
P.E. SERIAL NO: 84722
DATE: 8/15/2018

SCALE: PLAN 1" = 20'

REV. NO.	DATE	DESCRIPTION	BY
----------	------	-------------	----



**PAPE-DAWSON
ENGINEERS**

SAN ANTONIO | AUSTIN | HOUSTON | FORT WORTH | DALLAS
2000 NW LOOP 410 | SAN ANTONIO, TX 78213 | 210.375.9000
TBPE FIRM REGISTRATION #470 | TBPLS FIRM REGISTRATION #10028800



Texas Department of Transportation
© 2018

SL 13
SW MILITARY B

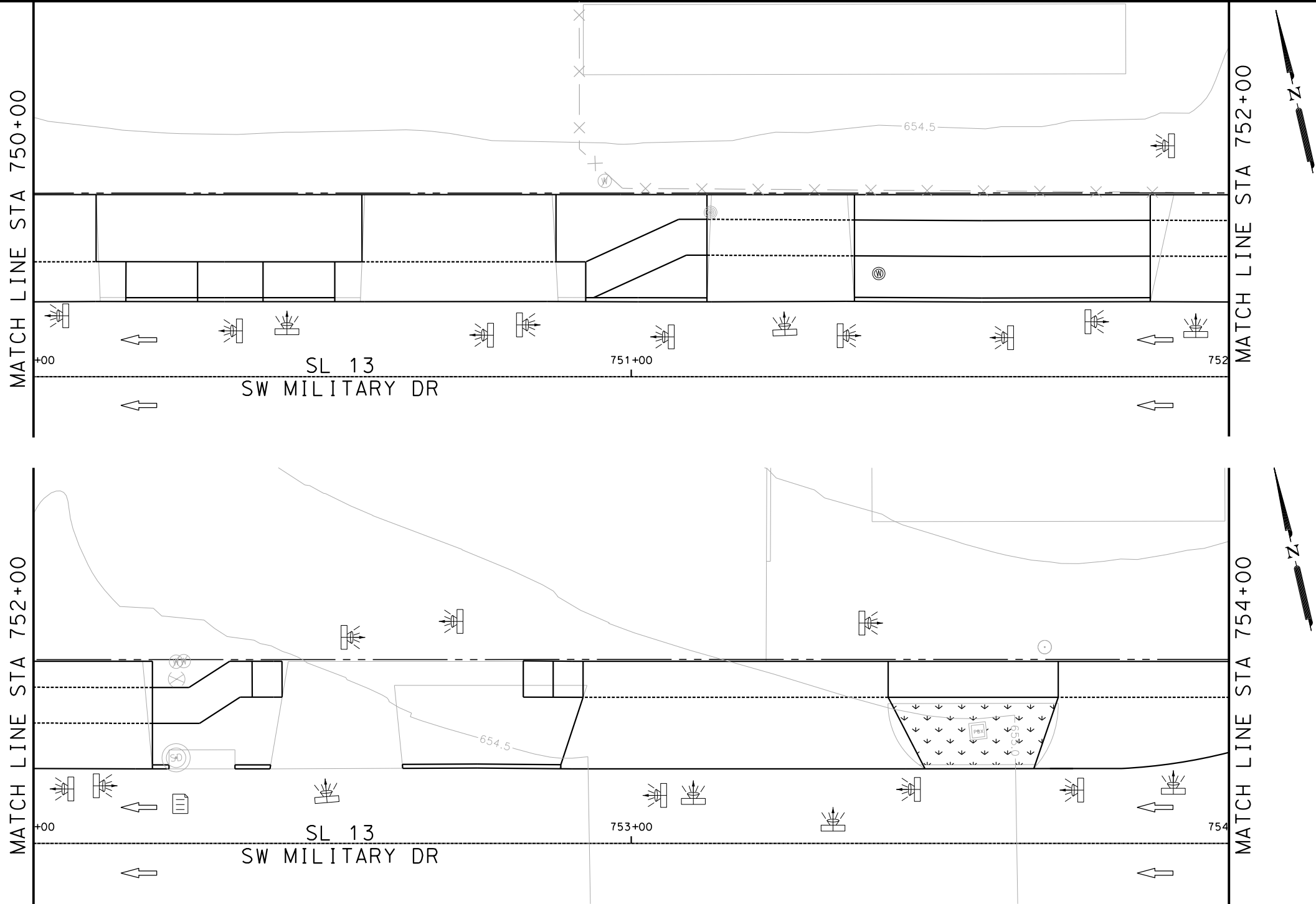
**SIDEWALK
CONSTRUCTION PLAN**

STA 746+00 TO STA 750+00

SHEET 2 OF 35					
DGN:	FED. RD. DIV. NO.	STATE	FEDERAL AID PROJECT NO.		HIGHWAY NO.
CHK DGN:	6	TEXAS			VARIES
DWG:	DIST.	COUNTY	CONT. NO.	SECT. NO.	JOB NO.
CHK DWG:	SAT	BEXAR	0915	12	576

Plotted on: 8/15/2018

Design File name: P:\111\35\07\design\Civil\Roadway\SWMilitaryB\WB03.dgn



ITEM	DESCRIPTION	UNIT	QTY
------	-------------	------	-----

- NOTES:
- * FOR CONTRACTOR INFORMATION ONLY
 - 1. THE EXISTENCE AND LOCATION OF ALL UTILITIES AND DRAINAGE STRUCTURES INDICATED IN THE PLANS ARE TAKEN FROM THE BEST RECORDS AVAILABLE AND ARE NOT GUARANTEED TO BE ACCURATE. CONTRACTOR SHALL COORDINATE WITH ALL UTILITY COMPANIES TO FIELD VERIFY UTILITIES PRIOR TO BEGINNING CONSTRUCTION.
 - 2. REFER TO GUIDE SHEET 42 FOR A LEGEND OF SYMBOLS, SLOPES, AND POINT TABLE INFORMATION

DESIGN
INTERIM REVIEW
DOCUMENT INCOMPLETE. NOT INTENDED FOR PERMIT, BIDDING OR CONSTRUCTION.
ENGINEER: JOHN A. TYLER
P.E. SERIAL NO: 105193
DATE: 8/15/2018

REVIEW AND APPROVAL
INTERIM REVIEW
DOCUMENT INCOMPLETE. NOT INTENDED FOR PERMIT, BIDDING OR CONSTRUCTION.
ENGINEER: JAMES A. LUTZ
P.E. SERIAL NO: 84722
DATE: 8/15/2018

SCALE: PLAN 1" = 20'

REV. NO.	DATE	DESCRIPTION	BY



**PAPE-DAWSON
ENGINEERS**

SAN ANTONIO | AUSTIN | HOUSTON | FORT WORTH | DALLAS
2000 NW LOOP 410 | SAN ANTONIO, TX 78213 | 210.375.9000
TBPE FIRM REGISTRATION #470 | TBPLS FIRM REGISTRATION #10028800



Texas Department of Transportation
© 2018

SL 13
SW MILITARY B

SIDEWALK
CONSTRUCTION PLAN

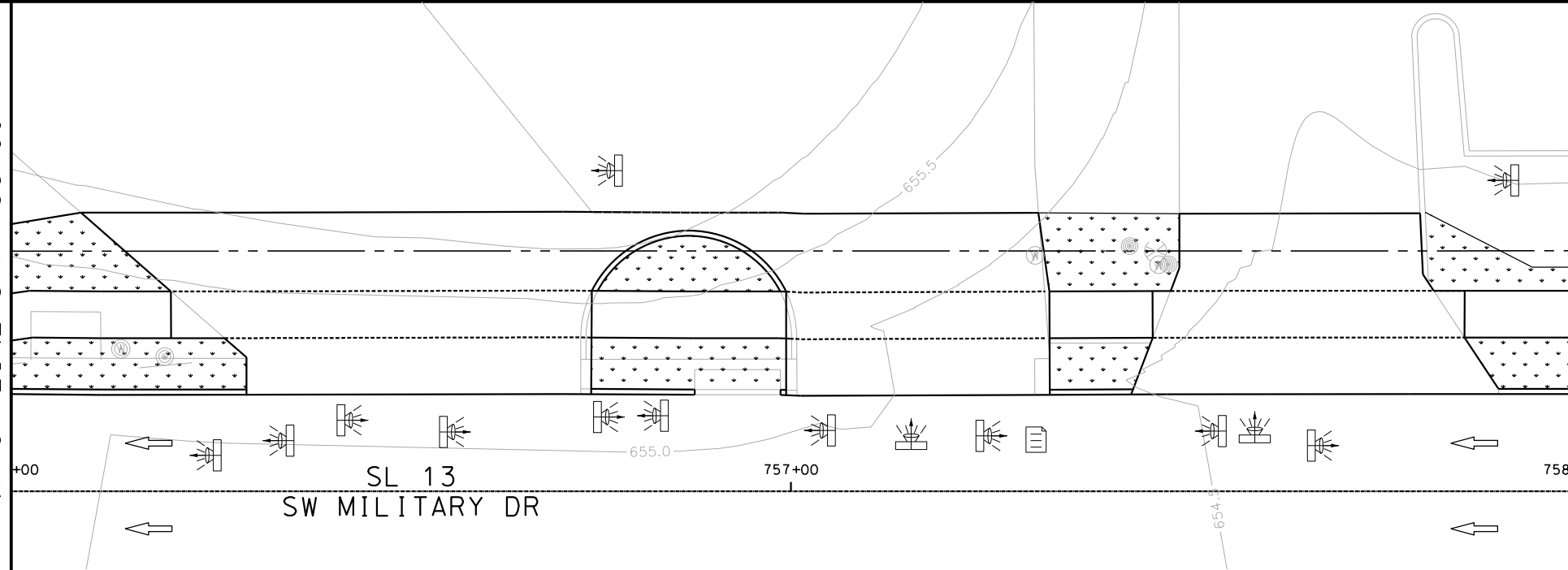
STA 750+00 TO STA 754+00

SHEET 3 OF 35						
DGN:	FED. RD. DIV. NO.	STATE	FEDERAL AID PROJECT NO.			HIGHWAY NO.
CHK DGN:	6	TEXAS				VARIES
DWG:	DIST.	COUNTY	CONT. NO.	SECT. NO.	JOB NO.	SHEET NO.
CHK DWG:	SAT	BEXAR	0915	12	576	141

Plotted on: 8/15/2018

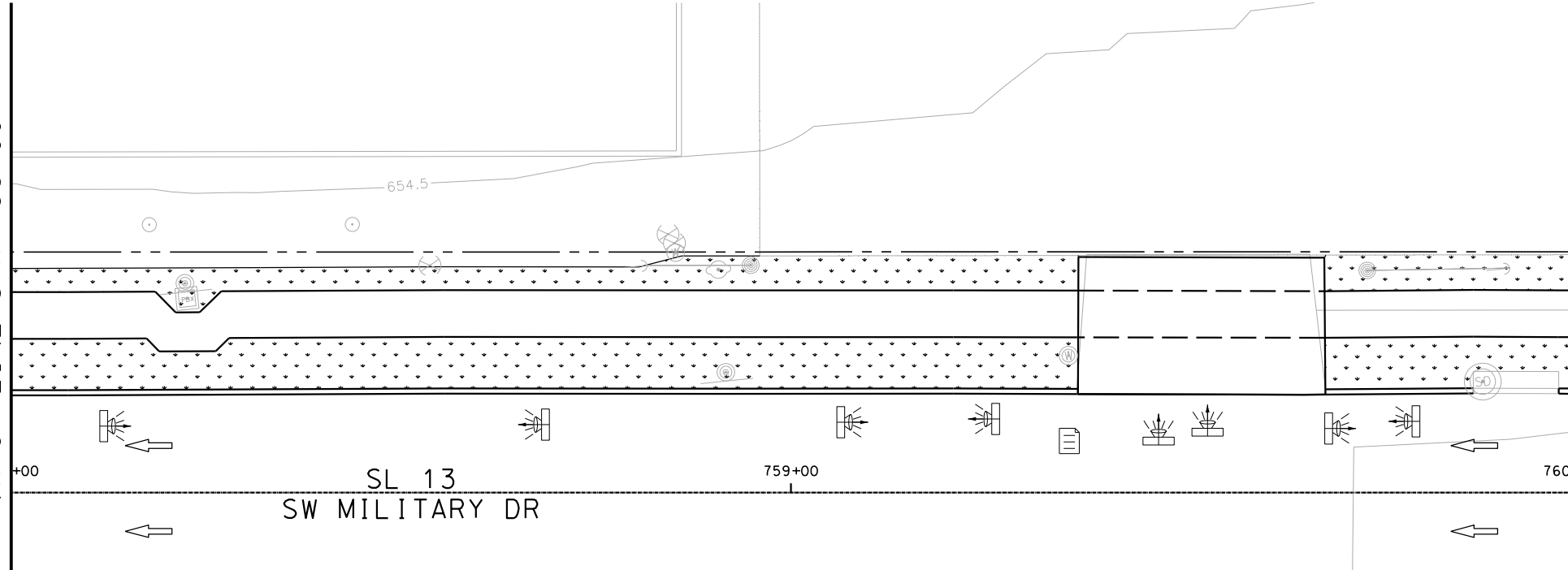
Design File name: P:\111\35\07\design\Civil\Roadway\SWMilitaryB\WB04.dgn

MATCH LINE STA 756+00



MATCH LINE STA 758+00

MATCH LINE STA 758+00



MATCH LINE STA 760+00

ITEM	DESCRIPTION	UNIT	QTY
------	-------------	------	-----

- NOTES:
- * FOR CONTRACTOR INFORMATION ONLY
 - 1. THE EXISTENCE AND LOCATION OF ALL UTILITIES AND DRAINAGE STRUCTURES INDICATED IN THE PLANS ARE TAKEN FROM THE BEST RECORDS AVAILABLE AND ARE NOT GUARANTEED TO BE ACCURATE. CONTRACTOR SHALL COORDINATE WITH ALL UTILITY COMPANIES TO FIELD VERIFY UTILITIES PRIOR TO BEGINNING CONSTRUCTION.
 - 2. REFER TO GUIDE SHEET 42 FOR A LEGEND OF SYMBOLS, SLOPES, AND POINT TABLE INFORMATION

DESIGN
INTERIM REVIEW
DOCUMENT INCOMPLETE. NOT INTENDED FOR PERMIT, BIDDING OR CONSTRUCTION.
ENGINEER: JOHN A. TYLER
P.E. SERIAL NO: 105193
DATE: 8/15/2018

REVIEW AND APPROVAL
INTERIM REVIEW
DOCUMENT INCOMPLETE. NOT INTENDED FOR PERMIT, BIDDING OR CONSTRUCTION.
ENGINEER: JAMES A. LUTZ
P.E. SERIAL NO: 84722
DATE: 8/15/2018

SCALE: PLAN 1" = 20'

REV. NO.	DATE	DESCRIPTION	BY
----------	------	-------------	----

PAPE-DAWSON ENGINEERS

SAN ANTONIO | AUSTIN | HOUSTON | FORT WORTH | DALLAS
2000 NW LOOP 410 | SAN ANTONIO, TX 78213 | 210.375.9000
TBPE FIRM REGISTRATION #470 | TBPLS FIRM REGISTRATION #10028800

Texas Department of Transportation
© 2018

SL 13
SW MILITARY B

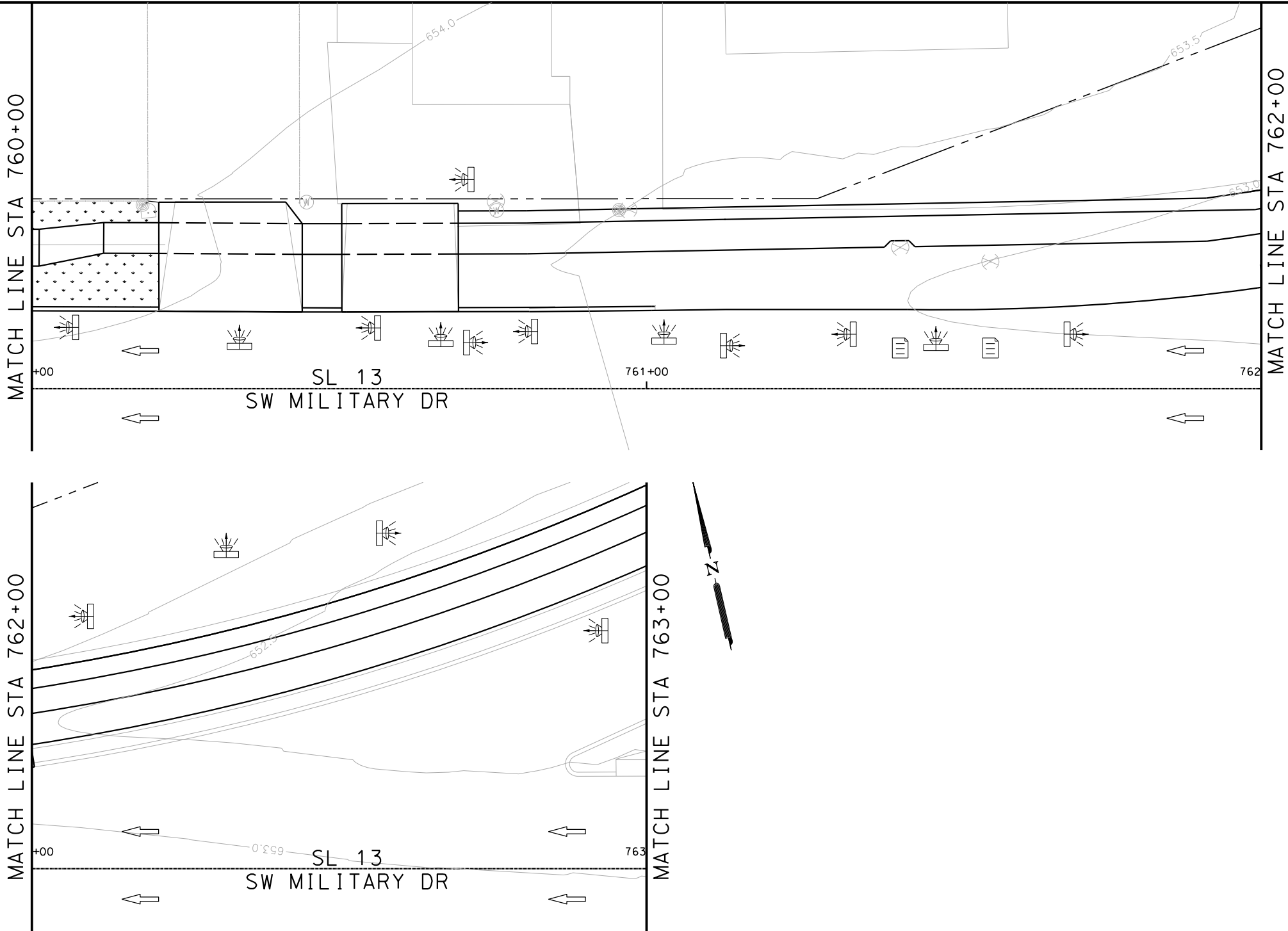
**SIDEWALK
CONSTRUCTION PLAN**

STA 756+00 TO STA 760+00

SHEET 4 OF 35					
DGN:	FED. RD. DIV. NO.	STATE	FEDERAL AID PROJECT NO.		HIGHWAY NO.
CHK DGN:	6	TEXAS			VARIES
DWG:	DIST.	COUNTY	CONT. NO.	SECT. NO.	JOB NO.
CHK DWG:	SAT	BEXAR	0915	12	576

Plotted on: 8/15/2018

Design File name: P:\111\35\07\design\Civil\Roadway\SWMilitaryB\WB05.dgn



ITEM	DESCRIPTION	UNIT	QTY
------	-------------	------	-----

- NOTES:
- * FOR CONTRACTOR INFORMATION ONLY
 - 1. THE EXISTENCE AND LOCATION OF ALL UTILITIES AND DRAINAGE STRUCTURES INDICATED IN THE PLANS ARE TAKEN FROM THE BEST RECORDS AVAILABLE AND ARE NOT GUARANTEED TO BE ACCURATE. CONTRACTOR SHALL COORDINATE WITH ALL UTILITY COMPANIES TO FIELD VERIFY UTILITIES PRIOR TO BEGINNING CONSTRUCTION.
 - 2. REFER TO GUIDE SHEET 42 FOR A LEGEND OF SYMBOLS, SLOPES, AND POINT TABLE INFORMATION

DESIGN	
INTERIM REVIEW	
DOCUMENT INCOMPLETE. NOT INTENDED FOR PERMIT, BIDDING OR CONSTRUCTION.	
ENGINEER: JOHN A. TYLER	
P.E. SERIAL NO: 105193	
DATE: 8/15/2018	

REVIEW AND APPROVAL	
INTERIM REVIEW	
DOCUMENT INCOMPLETE. NOT INTENDED FOR PERMIT, BIDDING OR CONSTRUCTION.	
ENGINEER: JAMES A. LUTZ	
P.E. SERIAL NO: 84722	
DATE: 8/15/2018	

SCALE: PLAN 1" = 20'

REV. NO.	DATE	DESCRIPTION	BY



**PAPE-DAWSON
ENGINEERS**

SAN ANTONIO | AUSTIN | HOUSTON | FORT WORTH | DALLAS
2000 NW LOOP 410 | SAN ANTONIO, TX 78213 | 210.375.9000
TBPE FIRM REGISTRATION #470 | TBPLS FIRM REGISTRATION #10028800



Texas Department of Transportation
© 2018

SL 13
SW MILITARY B

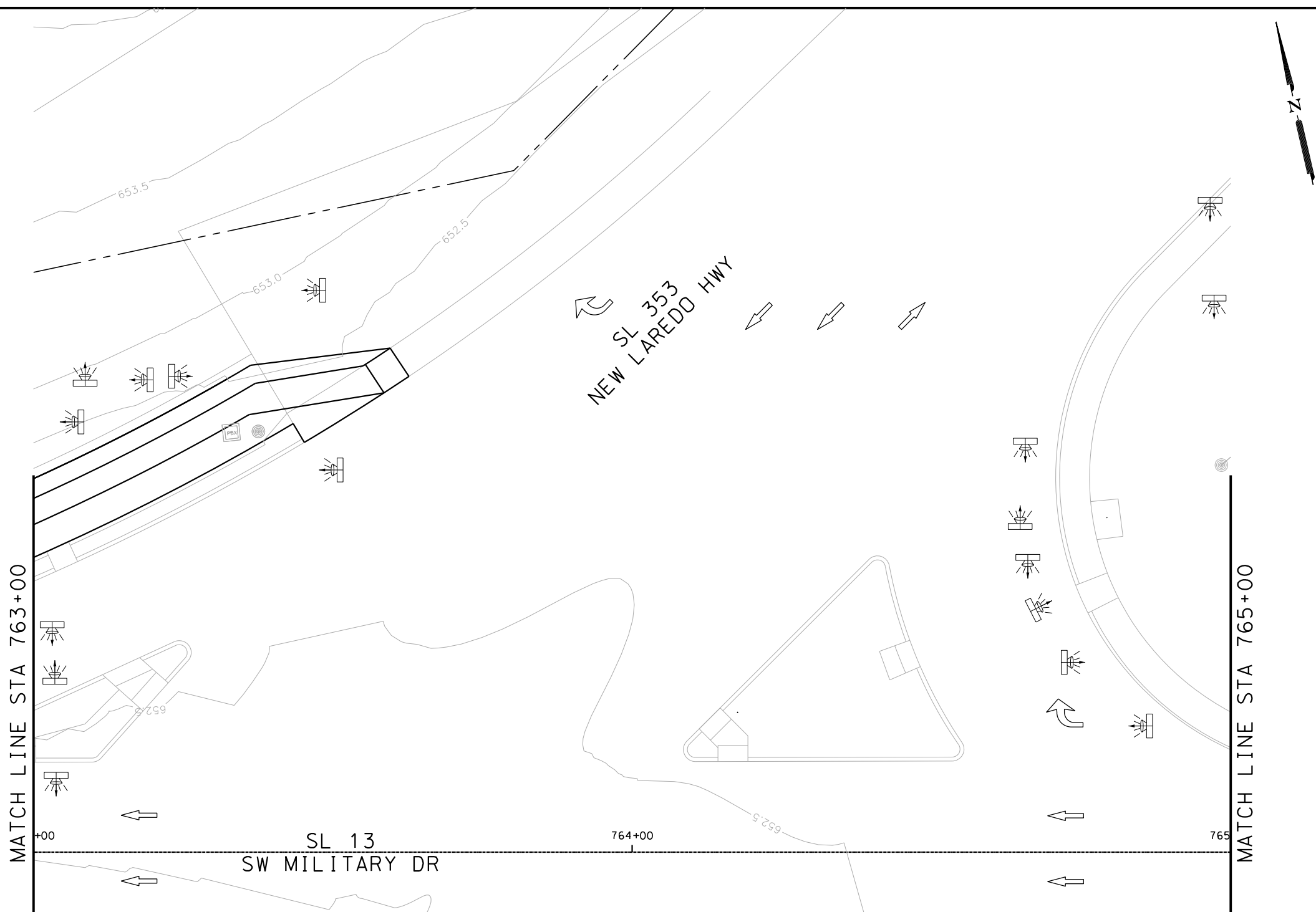
**SIDEWALK
CONSTRUCTION PLAN**

STA 760+00 TO STA 763+00

SHEET 5 OF 35						
DGN:	FED. RD. DIV. NO.	STATE	FEDERAL AID PROJECT NO.		HIGHWAY NO.	
CHK DGN:	6	TEXAS			VARIES	
DWG:	DIST.	COUNTY	CONT. NO.	SECT. NO.	JOB NO.	SHEET NO.
CHK DWG:	SAT	BEXAR	0915	12	576	143

Plotted on: 8/15/2018

Design File name: P:\111\35\07\design\Civil\Roadway\SWMilitaryB\WB05*A.dgn



ITEM	DESCRIPTION	UNIT	QTY
------	-------------	------	-----

- NOTES:
- * FOR CONTRACTOR INFORMATION ONLY
 - 1. THE EXISTENCE AND LOCATION OF ALL UTILITIES AND DRAINAGE STRUCTURES INDICATED IN THE PLANS ARE TAKEN FROM THE BEST RECORDS AVAILABLE AND ARE NOT GUARANTEED TO BE ACCURATE. CONTRACTOR SHALL COORDINATE WITH ALL UTILITY COMPANIES TO FIELD VERIFY UTILITIES PRIOR TO BEGINNING CONSTRUCTION.
 - 2. REFER TO GUIDE SHEET 42 FOR A LEGEND OF SYMBOLS, SLOPES, AND POINT TABLE INFORMATION

DESIGN	
INTERIM REVIEW	
DOCUMENT INCOMPLETE. NOT INTENDED FOR PERMIT, BIDDING OR CONSTRUCTION.	
ENGINEER: JOHN A. TYLER	
P.E. SERIAL NO: 105193	
DATE: 8/15/2018	

REVIEW AND APPROVAL	
INTERIM REVIEW	
DOCUMENT INCOMPLETE. NOT INTENDED FOR PERMIT, BIDDING OR CONSTRUCTION.	
ENGINEER: JAMES A. LUTZ	
P.E. SERIAL NO: 84722	
DATE: 8/15/2018	

SCALE: PLAN 1" = 20'

REV. NO.	DATE	DESCRIPTION	BY



**PAPE-DAWSON
ENGINEERS**

SAN ANTONIO | AUSTIN | HOUSTON | FORT WORTH | DALLAS
2000 NW LOOP 410 | SAN ANTONIO, TX 78213 | 210.375.9000
TBPE FIRM REGISTRATION #470 | TBPLS FIRM REGISTRATION #10028800



Texas Department of Transportation
© 2018

SL 13
SW MILITARY B

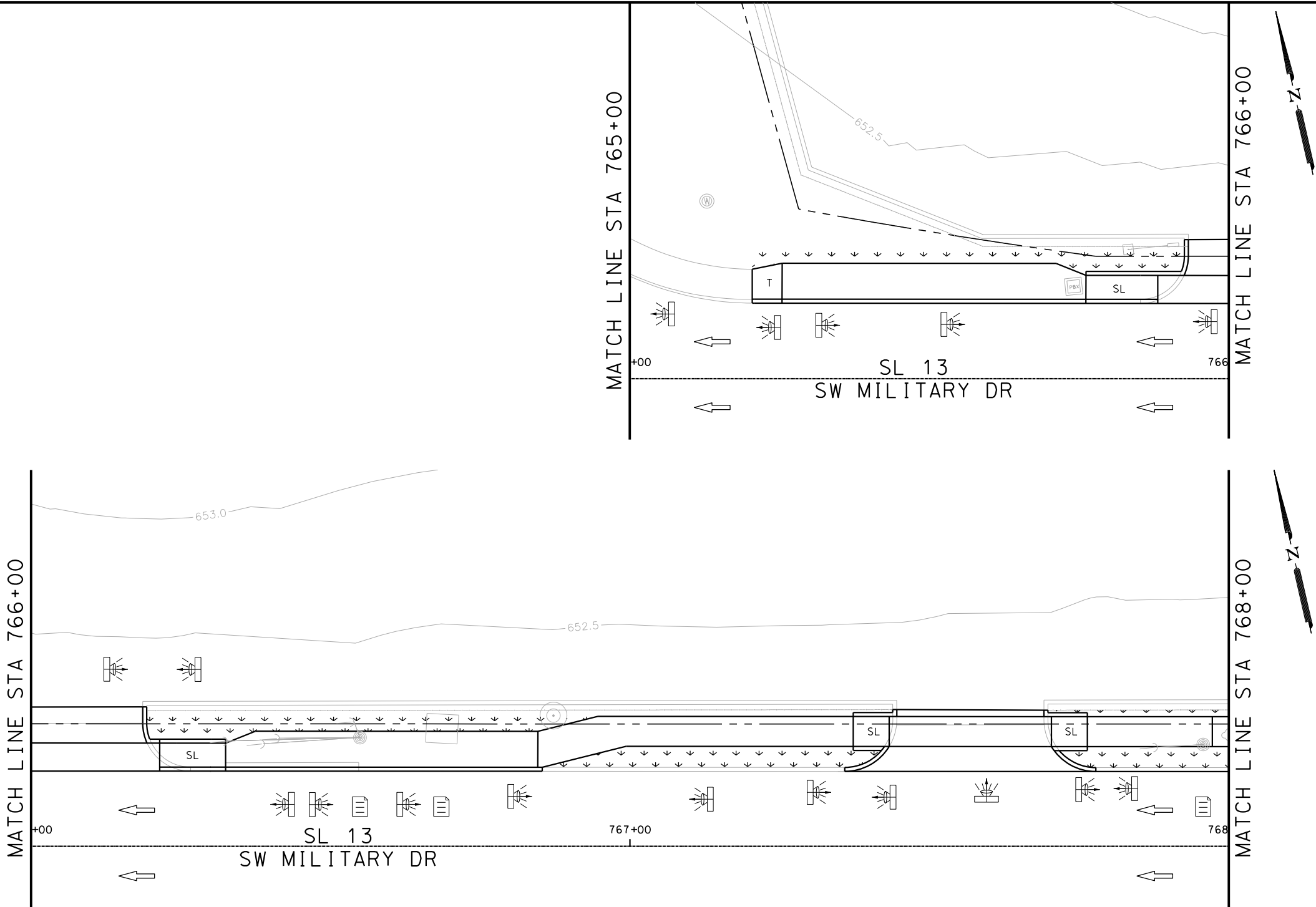
**SIDEWALK
CONSTRUCTION PLAN**

STA 763+00 TO STA 765+00

SHEET 6 OF 35					
DGN:	FED. RD. DIV. NO.	STATE	FEDERAL AID PROJECT NO.		HIGHWAY NO.
CHK DGN:	6	TEXAS			VARIES
DWG:	DIST.	COUNTY	CONT. NO.	SECT. NO.	JOB NO.
CHK DWG:	SAT	BEXAR	0915	12	576
					144

Plotted on: 8/15/2018

Design File name: P:\111135\07\design\Civil\Roadway\SWMilitaryB\WB06.dgn



ITEM	DESCRIPTION	UNIT	QTY
------	-------------	------	-----

- NOTES:
- * FOR CONTRACTOR INFORMATION ONLY
 - 1. THE EXISTENCE AND LOCATION OF ALL UTILITIES AND DRAINAGE STRUCTURES INDICATED IN THE PLANS ARE TAKEN FROM THE BEST RECORDS AVAILABLE AND ARE NOT GUARANTEED TO BE ACCURATE. CONTRACTOR SHALL COORDINATE WITH ALL UTILITY COMPANIES TO FIELD VERIFY UTILITIES PRIOR TO BEGINNING CONSTRUCTION.
 - 2. REFER TO GUIDE SHEET 42 FOR A LEGEND OF SYMBOLS, SLOPES, AND POINT TABLE INFORMATION

DESIGN
INTERIM REVIEW
DOCUMENT INCOMPLETE. NOT INTENDED FOR PERMIT, BIDDING OR CONSTRUCTION.
ENGINEER: JOHN A. TYLER
P.E. SERIAL NO: 105193
DATE: 8/15/2018

REVIEW AND APPROVAL
INTERIM REVIEW
DOCUMENT INCOMPLETE. NOT INTENDED FOR PERMIT, BIDDING OR CONSTRUCTION.
ENGINEER: JAMES A. LUTZ
P.E. SERIAL NO: 84722
DATE: 8/15/2018


SCALE: PLAN 1" = 20'

REV. NO.	DATE	DESCRIPTION	BY
----------	------	-------------	----



**PAPE-DAWSON
ENGINEERS**

SAN ANTONIO | AUSTIN | HOUSTON | FORT WORTH | DALLAS
2000 NW LOOP 410 | SAN ANTONIO, TX 78213 | 210.375.9000
TBPE FIRM REGISTRATION #470 | TBPLS FIRM REGISTRATION #10028800



Texas Department of Transportation
© 2018

SL 13
SW MILITARY B

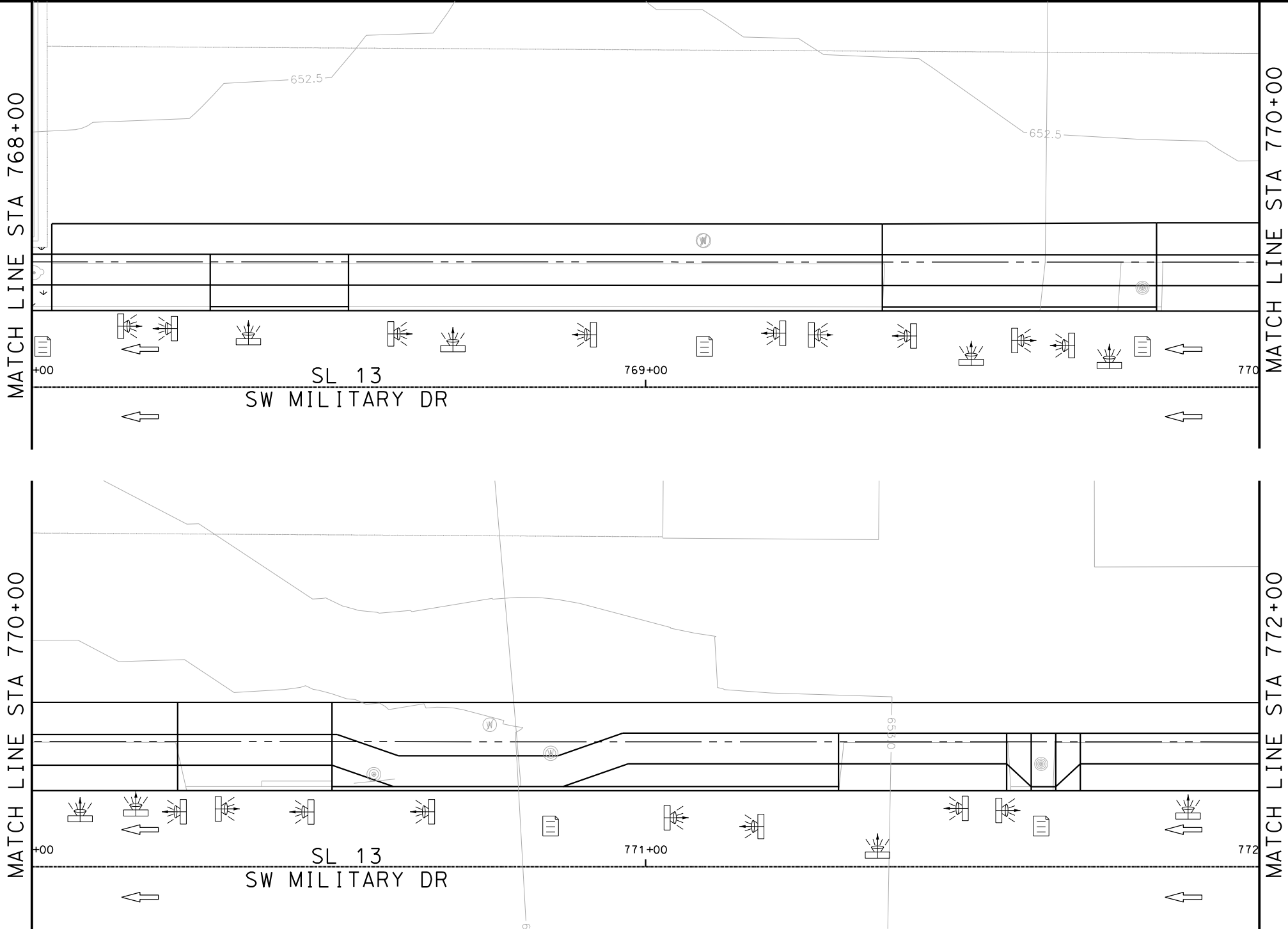
SIDEWALK
CONSTRUCTION PLAN
STA 764+00 TO STA 768+00

SHEET 7 OF 35

DGN:	FED. RD. DIV. NO.:	STATE:	FEDERAL AID PROJECT NO.:			HIGHWAY NO.:
CHK DGN:	6	TEXAS				VARIES
DWG:	DIST.:	COUNTY:	CONT. NO.:	SECT. NO.:	JOB NO.:	SHEET NO.:
CHK DWG:	SAT	BEXAR	0915	12	576	145

Plotted on: 8/15/2018

Design File name: P:\111135\07\design\Civil\Roadway\SWMilitaryB\WB07.dgn



ITEM	DESCRIPTION	UNIT	QTY
------	-------------	------	-----

- NOTES:
- * FOR CONTRACTOR INFORMATION ONLY
 - 1. THE EXISTENCE AND LOCATION OF ALL UTILITIES AND DRAINAGE STRUCTURES INDICATED IN THE PLANS ARE TAKEN FROM THE BEST RECORDS AVAILABLE AND ARE NOT GUARANTEED TO BE ACCURATE. CONTRACTOR SHALL COORDINATE WITH ALL UTILITY COMPANIES TO FIELD VERIFY UTILITIES PRIOR TO BEGINNING CONSTRUCTION.
 - 2. REFER TO GUIDE SHEET 42 FOR A LEGEND OF SYMBOLS, SLOPES, AND POINT TABLE INFORMATION

DESIGN	
INTERIM REVIEW	
DOCUMENT INCOMPLETE. NOT INTENDED FOR PERMIT, BIDDING OR CONSTRUCTION.	
ENGINEER: JOHN A. TYLER	
P.E. SERIAL NO: 105193	
DATE: 8/15/2018	

REVIEW AND APPROVAL	
INTERIM REVIEW	
DOCUMENT INCOMPLETE. NOT INTENDED FOR PERMIT, BIDDING OR CONSTRUCTION.	
ENGINEER: JAMES A. LUTZ	
P.E. SERIAL NO: 84722	
DATE: 8/15/2018	

SCALE: PLAN 1" = 20'

REV. NO.	DATE	DESCRIPTION	BY



**PAPE-DAWSON
ENGINEERS**

SAN ANTONIO | AUSTIN | HOUSTON | FORT WORTH | DALLAS
2000 NW LOOP 410 | SAN ANTONIO, TX 78213 | 210.375.9000
TBPE FIRM REGISTRATION #470 | TBPLS FIRM REGISTRATION #10028800



Texas Department of Transportation
© 2018

SL 13
SW MILITARY B

**SIDEWALK
CONSTRUCTION PLAN**

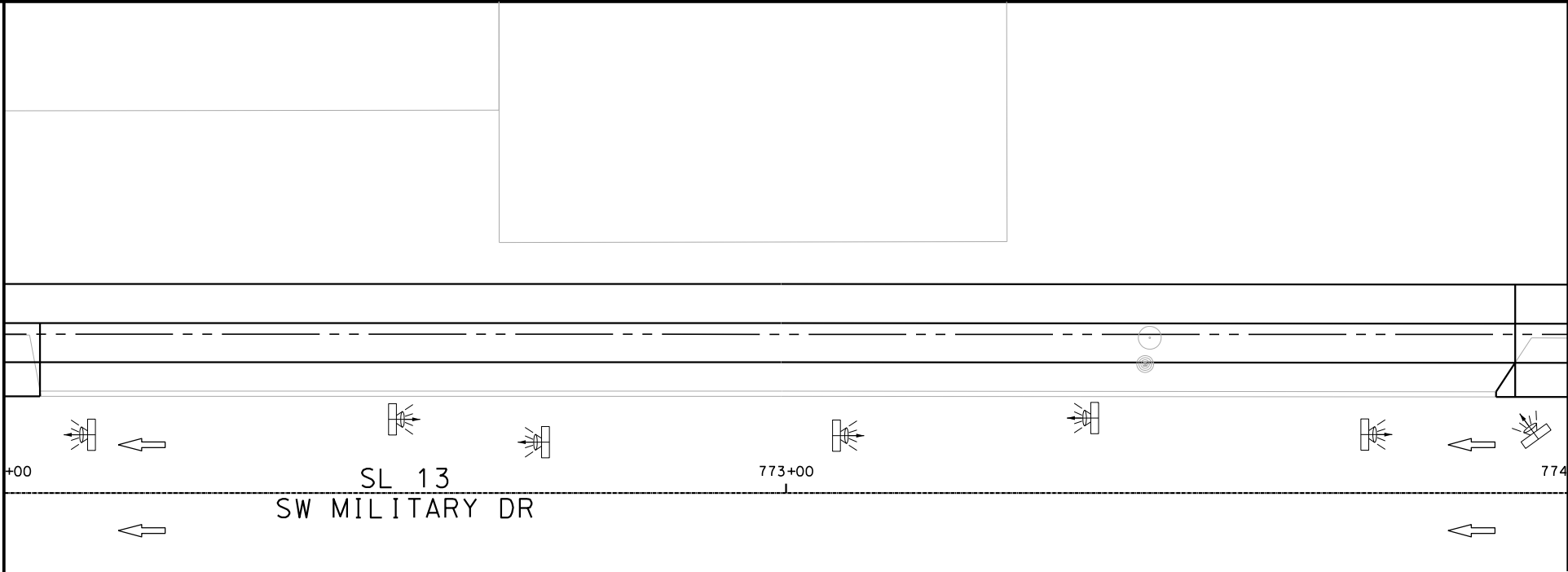
STA 768+00 TO STA 772+00

SHEET 8 OF 35						
DGN:	FED. RD. DIV. NO.	STATE	FEDERAL AID PROJECT NO.		HIGHWAY NO.	
CHK DGN:	6	TEXAS			VARIES	
DWG:	DIST.	COUNTY	CONT. NO.	SECT. NO.	JOB NO.	SHEET NO.
CHK DWG:	SAT	BEXAR	0915	12	576	146

Plotted on: 8/15/2018

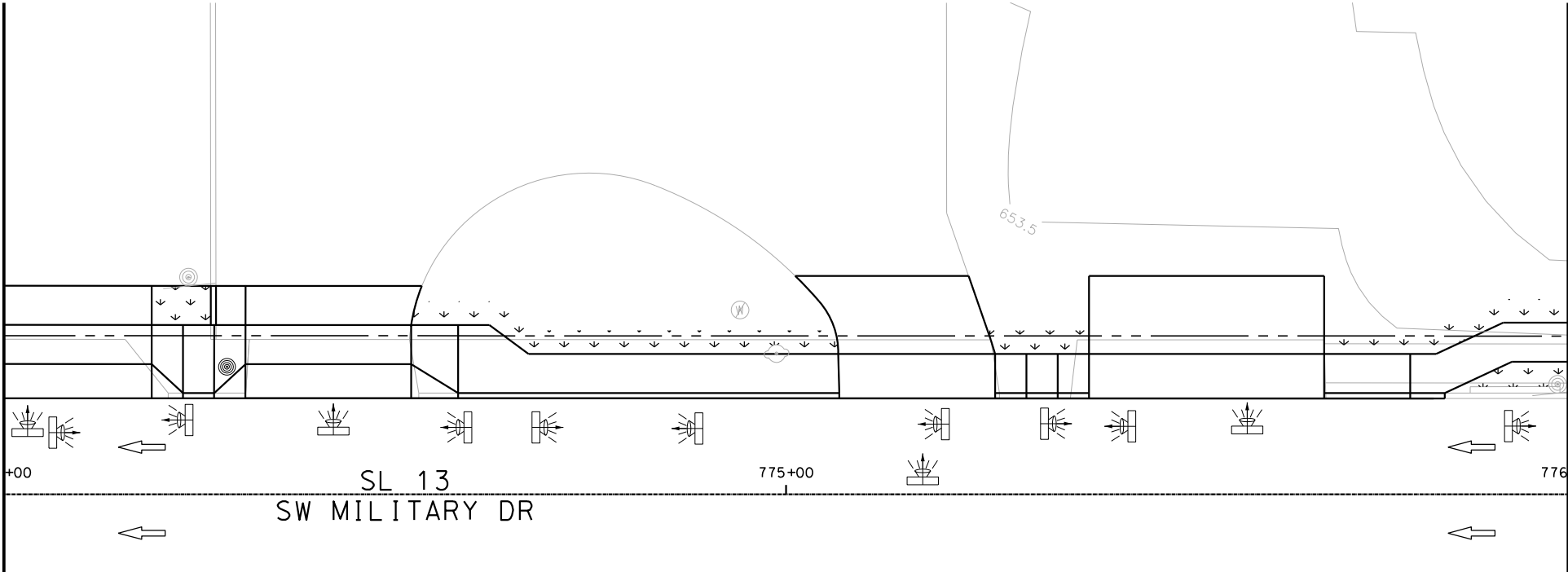
Design File name: P:\111135\07\design\Civil\Roadway\SWMilitaryB\WB08.dgn

MATCH LINE STA 772+00




MATCH LINE STA 774+00

MATCH LINE STA 774+00



MATCH LINE STA 776+00



ITEM	DESCRIPTION	UNIT	QTY
------	-------------	------	-----

- NOTES:
- * FOR CONTRACTOR INFORMATION ONLY
 - 1. THE EXISTENCE AND LOCATION OF ALL UTILITIES AND DRAINAGE STRUCTURES INDICATED IN THE PLANS ARE TAKEN FROM THE BEST RECORDS AVAILABLE AND ARE NOT GUARANTEED TO BE ACCURATE. CONTRACTOR SHALL COORDINATE WITH ALL UTILITY COMPANIES TO FIELD VERIFY UTILITIES PRIOR TO BEGINNING CONSTRUCTION.
 - 2. REFER TO GUIDE SHEET 42 FOR A LEGEND OF SYMBOLS, SLOPES, AND POINT TABLE INFORMATION

DESIGN
INTERIM REVIEW
DOCUMENT INCOMPLETE. NOT INTENDED FOR PERMIT, BIDDING OR CONSTRUCTION.
ENGINEER: JOHN A. TYLER
P.E. SERIAL NO: 105193
DATE: 8/15/2018

REVIEW AND APPROVAL
INTERIM REVIEW
DOCUMENT INCOMPLETE. NOT INTENDED FOR PERMIT, BIDDING OR CONSTRUCTION.
ENGINEER: JAMES A. LUTZ
P.E. SERIAL NO: 84722
DATE: 8/15/2018

SCALE: PLAN 1" = 20'

REV. NO.	DATE	DESCRIPTION	BY
----------	------	-------------	----



**PAPE-DAWSON
ENGINEERS**

SAN ANTONIO | AUSTIN | HOUSTON | FORT WORTH | DALLAS
2000 NW LOOP 410 | SAN ANTONIO, TX 78213 | 210.375.9000
TBPE FIRM REGISTRATION #470 | TBPLS FIRM REGISTRATION #10028800

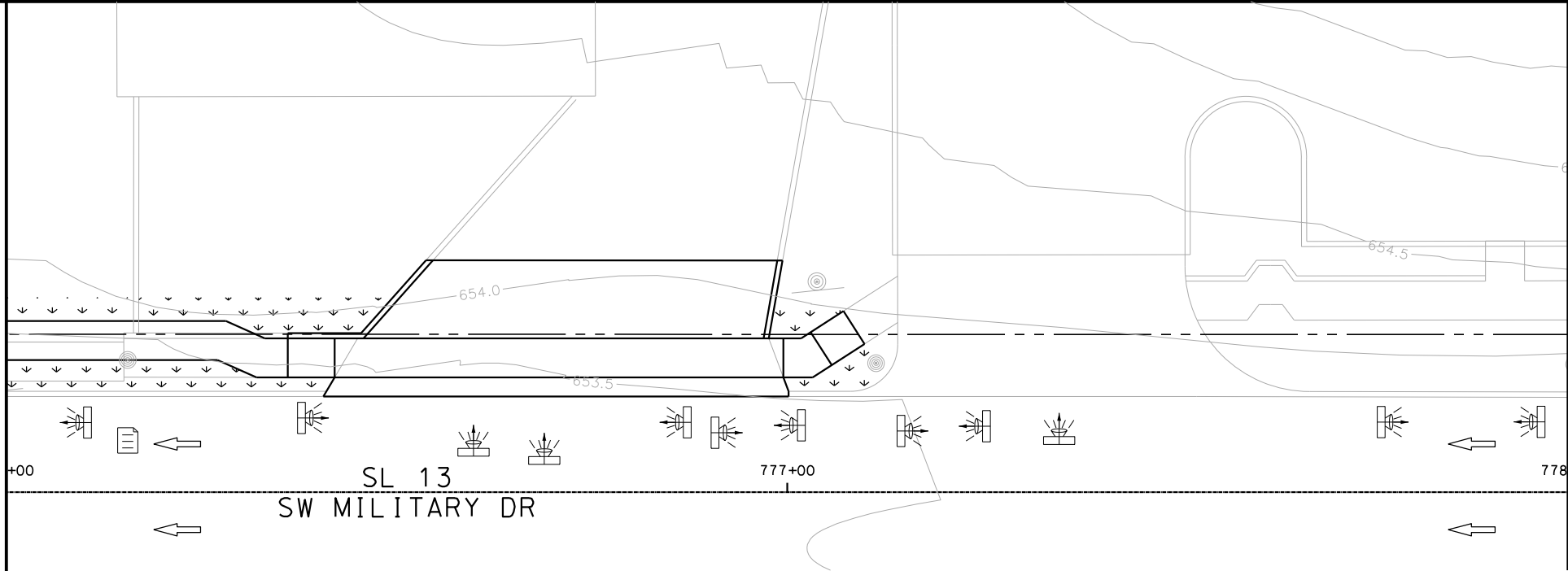


SL 13 SW MILITARY B SIDEWALK CONSTRUCTION PLAN STA 772+00 TO STA 776+00						
SHEET 9 OF 35						
DGN:	FED. RD. DIV. NO.	STATE	FEDERAL AID PROJECT NO.		HIGHWAY NO.	
CHK DGN:	6	TEXAS			VARIES	
DWG:	DIST.	COUNTY	CONT. NO.	SECT. NO.	JOB NO.	SHEET NO.
CHK DWG:	SAT	BEXAR	0915	12	576	147

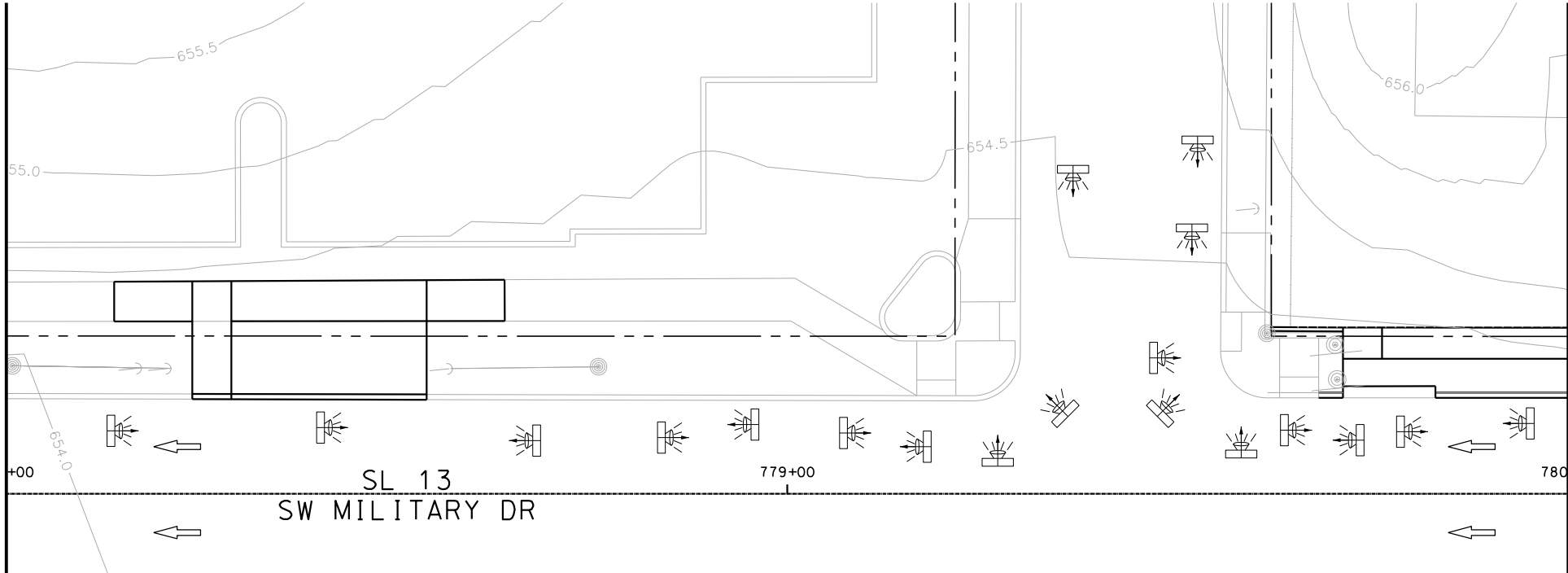
Design File name: P:\111\35\07\design\Civil\Roadway\SWMilitaryB\WB09.dgn

Plotted on: 8/15/2018

MATCH LINE STA 776+00

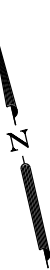


MATCH LINE STA 778+00



MATCH LINE STA 778+00

MATCH LINE STA 780+00



ITEM	DESCRIPTION	UNIT	QTY
------	-------------	------	-----

- NOTES:
- * FOR CONTRACTOR INFORMATION ONLY
 - 1. THE EXISTENCE AND LOCATION OF ALL UTILITIES AND DRAINAGE STRUCTURES INDICATED IN THE PLANS ARE TAKEN FROM THE BEST RECORDS AVAILABLE AND ARE NOT GUARANTEED TO BE ACCURATE. CONTRACTOR SHALL COORDINATE WITH ALL UTILITY COMPANIES TO FIELD VERIFY UTILITIES PRIOR TO BEGINNING CONSTRUCTION.
 - 2. REFER TO GUIDE SHEET 42 FOR A LEGEND OF SYMBOLS, SLOPES, AND POINT TABLE INFORMATION

INTERIM REVIEW	
DOCUMENT INCOMPLETE. NOT INTENDED FOR PERMIT, BIDDING OR CONSTRUCTION.	
ENGINEER: JOHN A. TYLER	
P.E. SERIAL NO: 105193	
DATE: 8/15/2018	

INTERIM REVIEW	
DOCUMENT INCOMPLETE. NOT INTENDED FOR PERMIT, BIDDING OR CONSTRUCTION.	
ENGINEER: JAMES A. LUTZ	
P.E. SERIAL NO: 84722	
DATE: 8/15/2018	

SCALE: PLAN 1" = 20'

REV. NO.	DATE	DESCRIPTION	BY



SAN ANTONIO | AUSTIN | HOUSTON | FORT WORTH | DALLAS
2000 NW LOOP 410 | SAN ANTONIO, TX 78213 | 210.375.9000
TBPE FIRM REGISTRATION #470 | TBPLS FIRM REGISTRATION #10028800



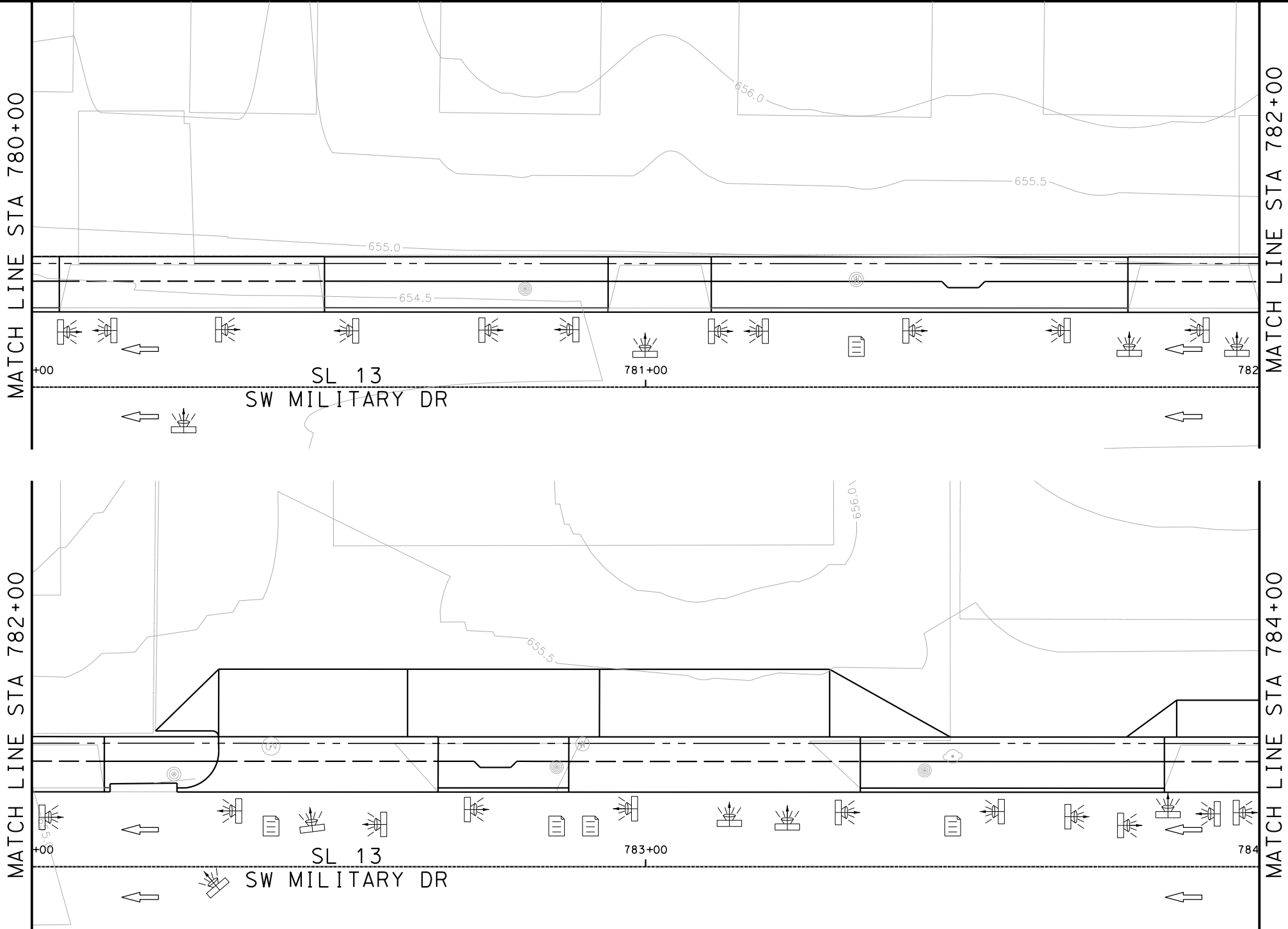
SL 13
SW MILITARY B

SIDEWALK
CONSTRUCTION PLAN
STA 776+00 TO STA 780+00

SHEET 10 OF 35						
DGN:	FED. RD. DIV. NO.	STATE	FEDERAL AID PROJECT NO.		HIGHWAY NO.	
CHK DGN:	6	TEXAS			VARIES	
DWG:	DIST.	COUNTY	CONT. NO.	SECT. NO.	JOB NO.	SHEET NO.
CHK DWG:	SAT	BEXAR	0915	12	576	148

Plotted on: 8/15/2018

Design File name: P:\111\35\07\design\Civil\Roadway\SWMilitaryB\WB10.dgn



ITEM	DESCRIPTION	UNIT	QTY
------	-------------	------	-----

- NOTES:
- * FOR CONTRACTOR INFORMATION ONLY
 - 1. THE EXISTENCE AND LOCATION OF ALL UTILITIES AND DRAINAGE STRUCTURES INDICATED IN THE PLANS ARE TAKEN FROM THE BEST RECORDS AVAILABLE AND ARE NOT GUARANTEED TO BE ACCURATE. CONTRACTOR SHALL COORDINATE WITH ALL UTILITY COMPANIES TO FIELD VERIFY UTILITIES PRIOR TO BEGINNING CONSTRUCTION.
 - 2. REFER TO GUIDE SHEET 42 FOR A LEGEND OF SYMBOLS, SLOPES, AND POINT TABLE INFORMATION

DESIGN
INTERIM REVIEW
DOCUMENT INCOMPLETE. NOT INTENDED FOR PERMIT, BIDDING OR CONSTRUCTION.
ENGINEER: JOHN A. TYLER
P.E. SERIAL NO: 105193
DATE: 8/15/2018

REVIEW AND APPROVAL
INTERIM REVIEW
DOCUMENT INCOMPLETE. NOT INTENDED FOR PERMIT, BIDDING OR CONSTRUCTION.
ENGINEER: JAMES A. LUTZ
P.E. SERIAL NO: 84722
DATE: 8/15/2018

SCALE: PLAN 1" = 20'

REV. NO.	DATE	DESCRIPTION	BY



**PAPE-DAWSON
ENGINEERS**

SAN ANTONIO | AUSTIN | HOUSTON | FORT WORTH | DALLAS
2000 NW LOOP 410 | SAN ANTONIO, TX 78213 | 210.375.9000
TBPE FIRM REGISTRATION #470 | TBPLS FIRM REGISTRATION #10028800

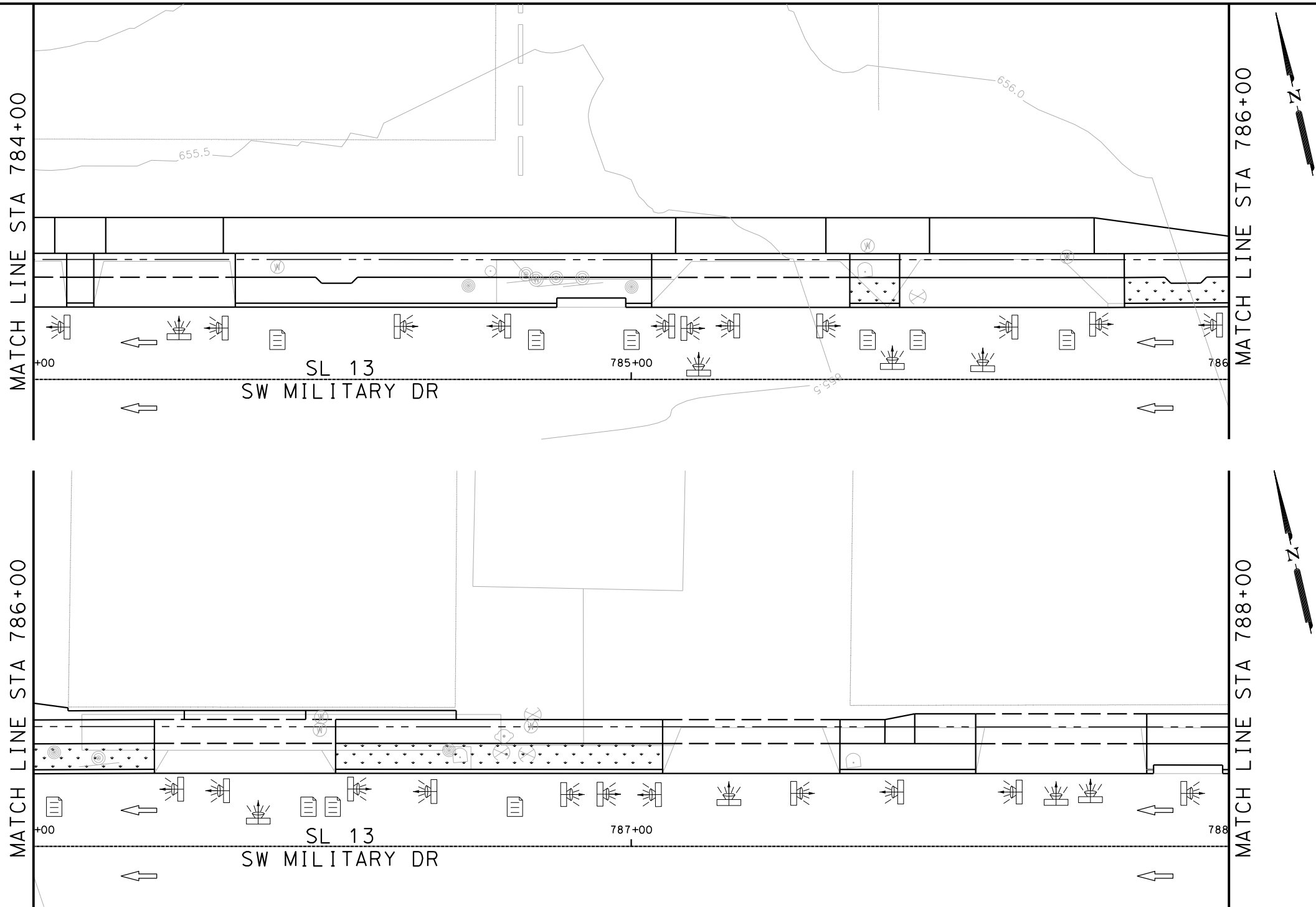


Texas Department of Transportation
© 2018

SL 13 SW MILITARY B					
SIDEWALK CONSTRUCTION PLAN					
STA 780+00 TO STA 784+00					
SHEET 11 OF 35					
DGN:	FED. RD. DIV. NO.	STATE	FEDERAL AID PROJECT NO.		HIGHWAY NO.
CHK DGN:	6	TEXAS			VARIES
DWG:	DIST.	COUNTY	CONT. NO.	SECT. NO.	JOB NO.
CHK DWG:	SAT	BEXAR	0915	12	576

Plotted on: 8/15/2018

Design File name: P:\111135\07\design\Civil\Roadway\SWMilitaryB\WB11.dgn



ITEM	DESCRIPTION	UNIT	QTY
------	-------------	------	-----

- NOTES:
- * FOR CONTRACTOR INFORMATION ONLY
 - 1. THE EXISTENCE AND LOCATION OF ALL UTILITIES AND DRAINAGE STRUCTURES INDICATED IN THE PLANS ARE TAKEN FROM THE BEST RECORDS AVAILABLE AND ARE NOT GUARANTEED TO BE ACCURATE. CONTRACTOR SHALL COORDINATE WITH ALL UTILITY COMPANIES TO FIELD VERIFY UTILITIES PRIOR TO BEGINNING CONSTRUCTION.
 - 2. REFER TO GUIDE SHEET 42 FOR A LEGEND OF SYMBOLS, SLOPES, AND POINT TABLE INFORMATION

DESIGN
INTERIM REVIEW
DOCUMENT INCOMPLETE. NOT INTENDED FOR PERMIT, BIDDING OR CONSTRUCTION.
ENGINEER: JOHN A. TYLER
P.E. SERIAL NO: 105193
DATE: 8/15/2018

REVIEW AND APPROVAL
INTERIM REVIEW
DOCUMENT INCOMPLETE. NOT INTENDED FOR PERMIT, BIDDING OR CONSTRUCTION.
ENGINEER: JAMES A. LUTZ
P.E. SERIAL NO: 84722
DATE: 8/15/2018

SCALE: PLAN 1" = 20'

REV. NO.	DATE	DESCRIPTION	BY



**PAPE-DAWSON
ENGINEERS**

SAN ANTONIO | AUSTIN | HOUSTON | FORT WORTH | DALLAS
2000 NW LOOP 410 | SAN ANTONIO, TX 78213 | 210.375.9000
TBPE FIRM REGISTRATION #470 | TBPLS FIRM REGISTRATION #10028800



Texas Department of Transportation
© 2018

SL 13
SW MILITARY B

SIDEWALK
CONSTRUCTION PLAN

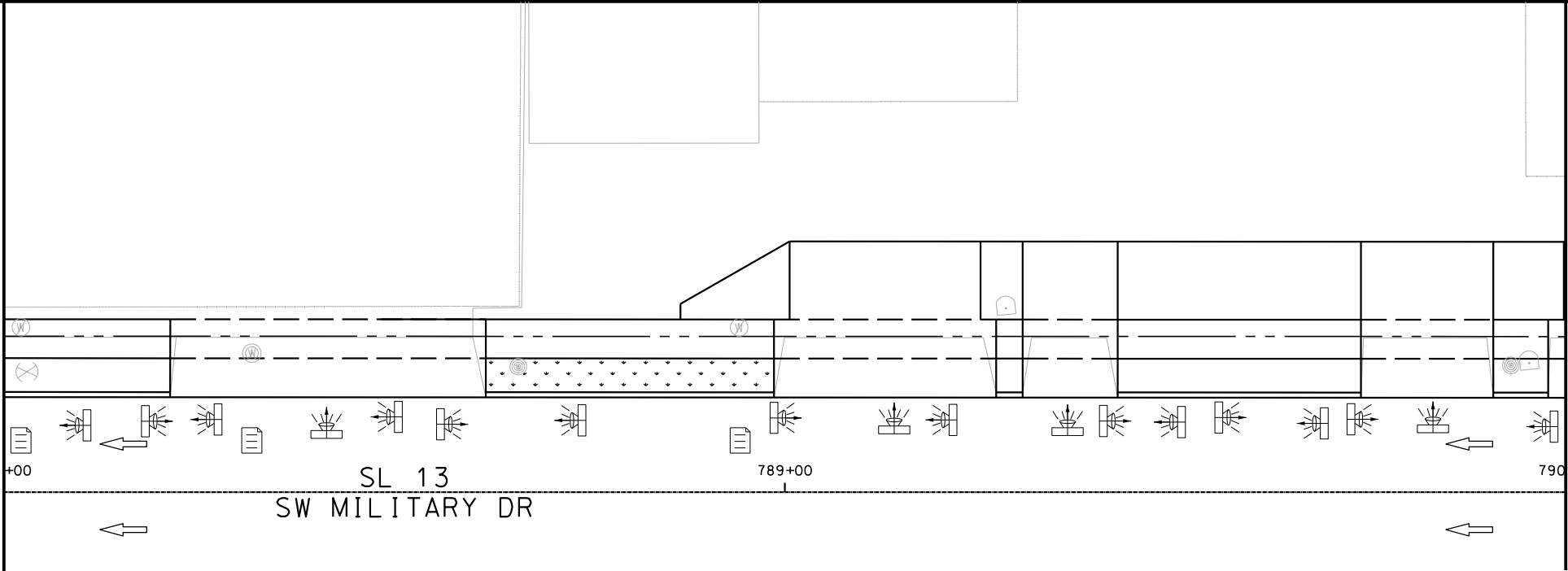
STA 784+00 TO STA 788+00

SHEET 12 OF 35					
DGN:	FED. RD. DIV. NO.	STATE	FEDERAL AID PROJECT NO.		HIGHWAY NO.
CHK DGN:	6	TEXAS			VARIES
DWG:	DIST.	COUNTY	CONT. NO.	SECT. NO.	JOB NO.
CHK DWG:	SAT	BEXAR	0915	12	576

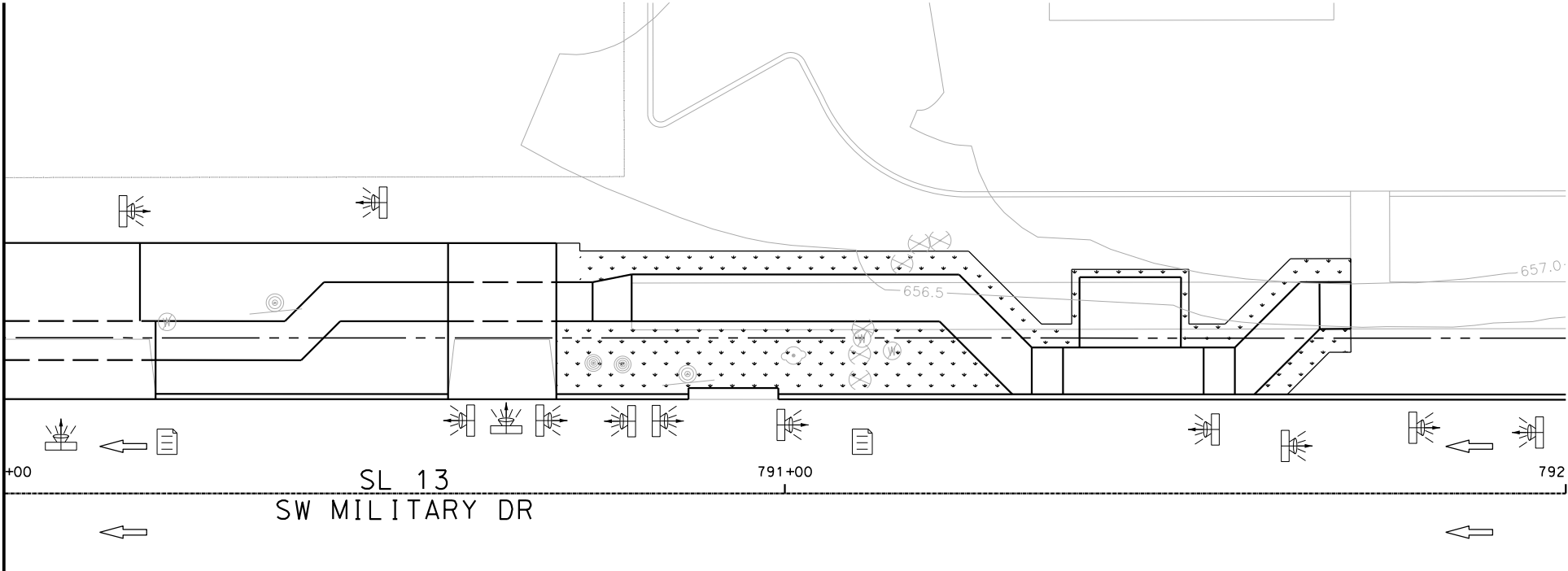
Plotted on: 8/15/2018

Design File name: P:\111135\07\design\Civil\Roadway\SWMilitaryBWB12.dgn

MATCH LINE STA 788+00



MATCH LINE STA 790+00



ITEM	DESCRIPTION	UNIT	QTY
------	-------------	------	-----

- NOTES:
- * FOR CONTRACTOR INFORMATION ONLY
 - 1. THE EXISTENCE AND LOCATION OF ALL UTILITIES AND DRAINAGE STRUCTURES INDICATED IN THE PLANS ARE TAKEN FROM THE BEST RECORDS AVAILABLE AND ARE NOT GUARANTEED TO BE ACCURATE. CONTRACTOR SHALL COORDINATE WITH ALL UTILITY COMPANIES TO FIELD VERIFY UTILITIES PRIOR TO BEGINNING CONSTRUCTION.
 - 2. REFER TO GUIDE SHEET 42 FOR A LEGEND OF SYMBOLS, SLOPES, AND POINT TABLE INFORMATION

DESIGN
INTERIM REVIEW
DOCUMENT INCOMPLETE. NOT INTENDED FOR PERMIT, BIDDING OR CONSTRUCTION.
ENGINEER: JOHN A. TYLER
P.E. SERIAL NO: 105193
DATE: 8/15/2018

REVIEW AND APPROVAL
INTERIM REVIEW
DOCUMENT INCOMPLETE. NOT INTENDED FOR PERMIT, BIDDING OR CONSTRUCTION.
ENGINEER: JAMES A. LUTZ
P.E. SERIAL NO: 84722
DATE: 8/15/2018

SCALE: PLAN 1" = 20'

REV. NO.	DATE	DESCRIPTION	BY
----------	------	-------------	----



**PAPE-DAWSON
ENGINEERS**

SAN ANTONIO | AUSTIN | HOUSTON | FORT WORTH | DALLAS
2000 NW LOOP 410 | SAN ANTONIO, TX 78213 | 210.375.9000
TBPE FIRM REGISTRATION #470 | TBPLS FIRM REGISTRATION #10028800



SL 13
SW MILITARY B

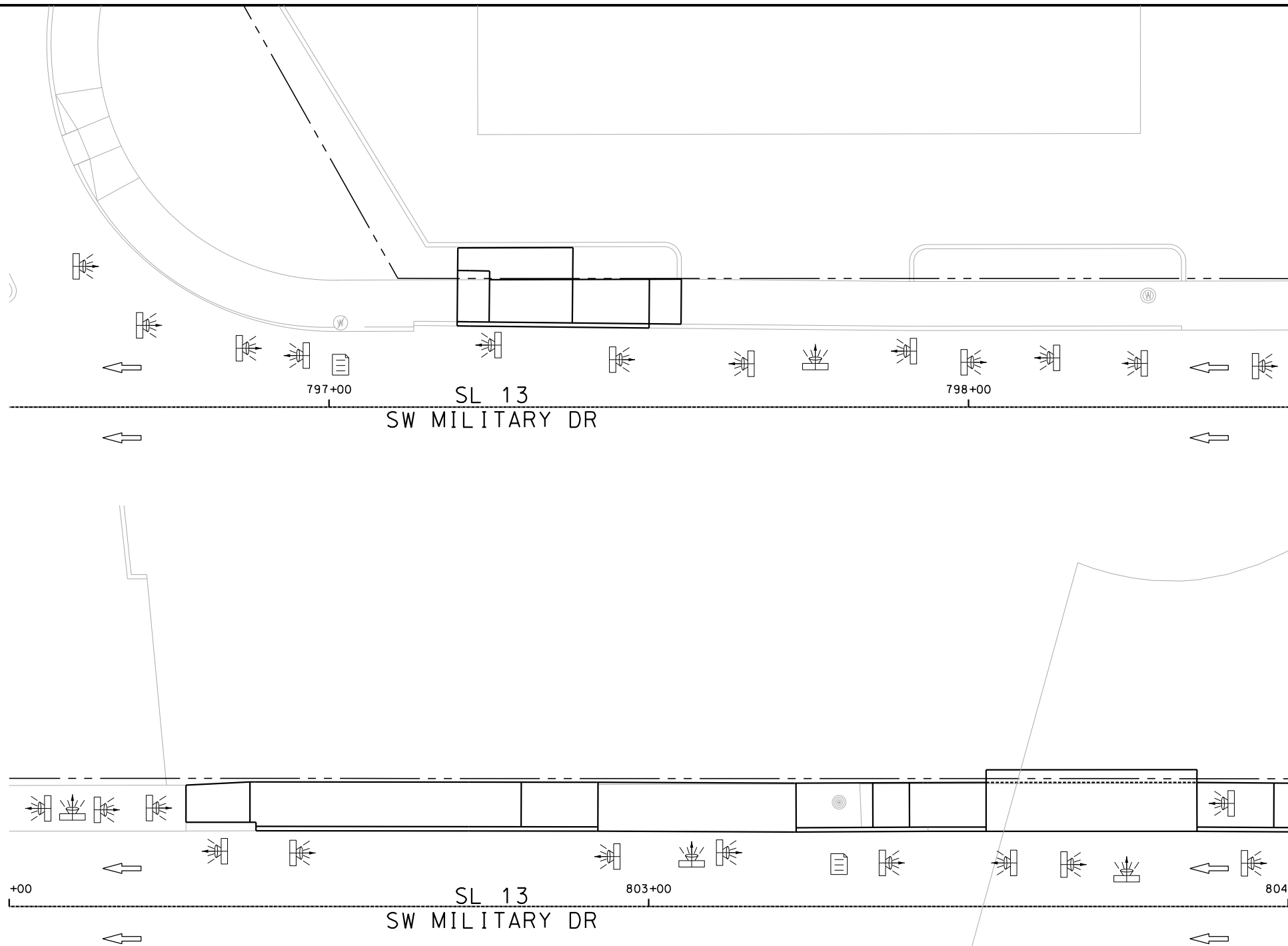
SIDEWALK
CONSTRUCTION PLAN

STA 788+00 TO STA 792+00

SHEET 13 OF 35					
DGN:	FED. RD. DIV. NO.	STATE	FEDERAL AID PROJECT NO.		HIGHWAY NO.
CHK DGN:	6	TEXAS			VARIES
DWG:	DIST.	COUNTY	CONT. NO.	SECT. NO.	JOB NO.
CHK DWG:	SAT	BEXAR	0915	12	576

Plotted on: 8/15/2018

Design File name: P:\111\35\07\design\Civil\Roadway\SWMilitaryB\WB13.dgn



ITEM	DESCRIPTION	UNIT	QTY
------	-------------	------	-----

- NOTES:
- * FOR CONTRACTOR INFORMATION ONLY
 - 1. THE EXISTENCE AND LOCATION OF ALL UTILITIES AND DRAINAGE STRUCTURES INDICATED IN THE PLANS ARE TAKEN FROM THE BEST RECORDS AVAILABLE AND ARE NOT GUARANTEED TO BE ACCURATE. CONTRACTOR SHALL COORDINATE WITH ALL UTILITY COMPANIES TO FIELD VERIFY UTILITIES PRIOR TO BEGINNING CONSTRUCTION.
 - 2. REFER TO GUIDE SHEET 42 FOR A LEGEND OF SYMBOLS, SLOPES, AND POINT TABLE INFORMATION

DESIGN	
INTERIM REVIEW	
DOCUMENT INCOMPLETE. NOT INTENDED FOR PERMIT, BIDDING OR CONSTRUCTION.	
ENGINEER: JOHN A. TYLER	
P.E. SERIAL NO: 105193	
DATE: 8/15/2018	

REVIEW AND APPROVAL	
INTERIM REVIEW	
DOCUMENT INCOMPLETE. NOT INTENDED FOR PERMIT, BIDDING OR CONSTRUCTION.	
ENGINEER: JAMES A. LUTZ	
P.E. SERIAL NO: 84722	
DATE: 8/15/2018	

SCALE: PLAN 1" = 20'

REV. NO.	DATE	DESCRIPTION	BY
----------	------	-------------	----



**PAPE-DAWSON
ENGINEERS**

SAN ANTONIO | AUSTIN | HOUSTON | FORT WORTH | DALLAS
2000 NW LOOP 410 | SAN ANTONIO, TX 78213 | 210.375.9000
TBPE FIRM REGISTRATION #470 | TBPLS FIRM REGISTRATION #10028800



SL 13
SW MILITARY B

**SIDEWALK
CONSTRUCTION PLAN**

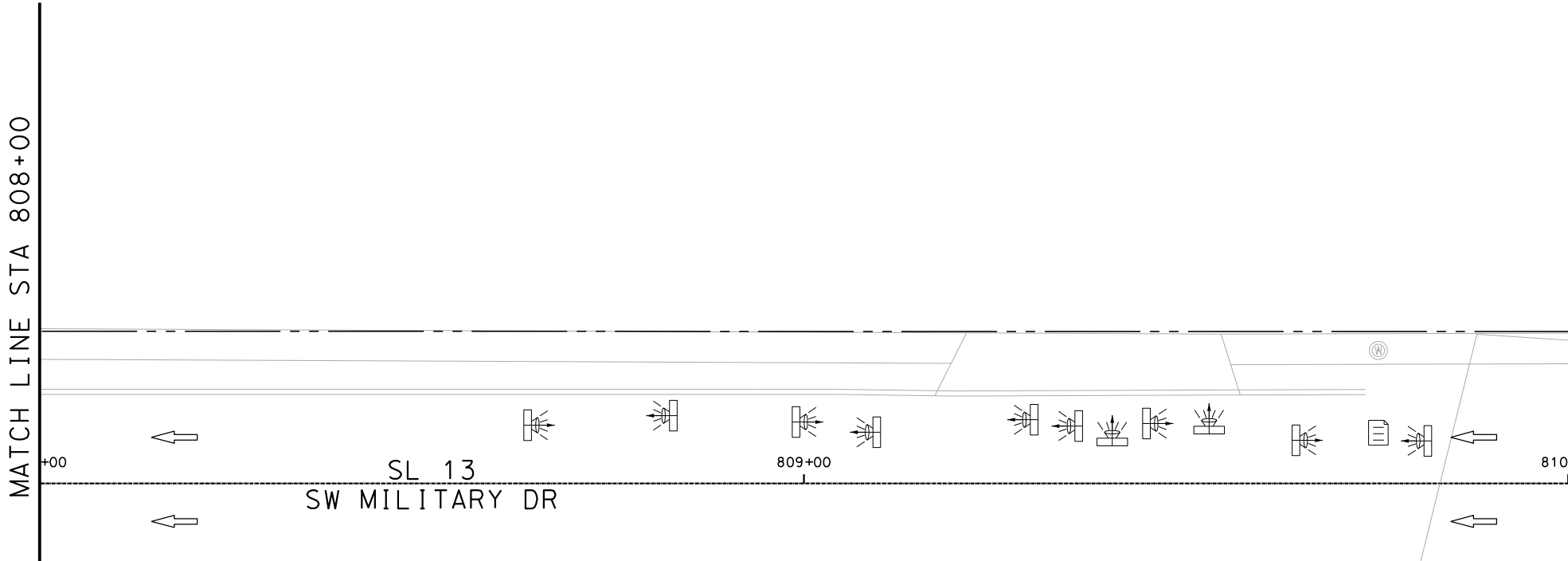
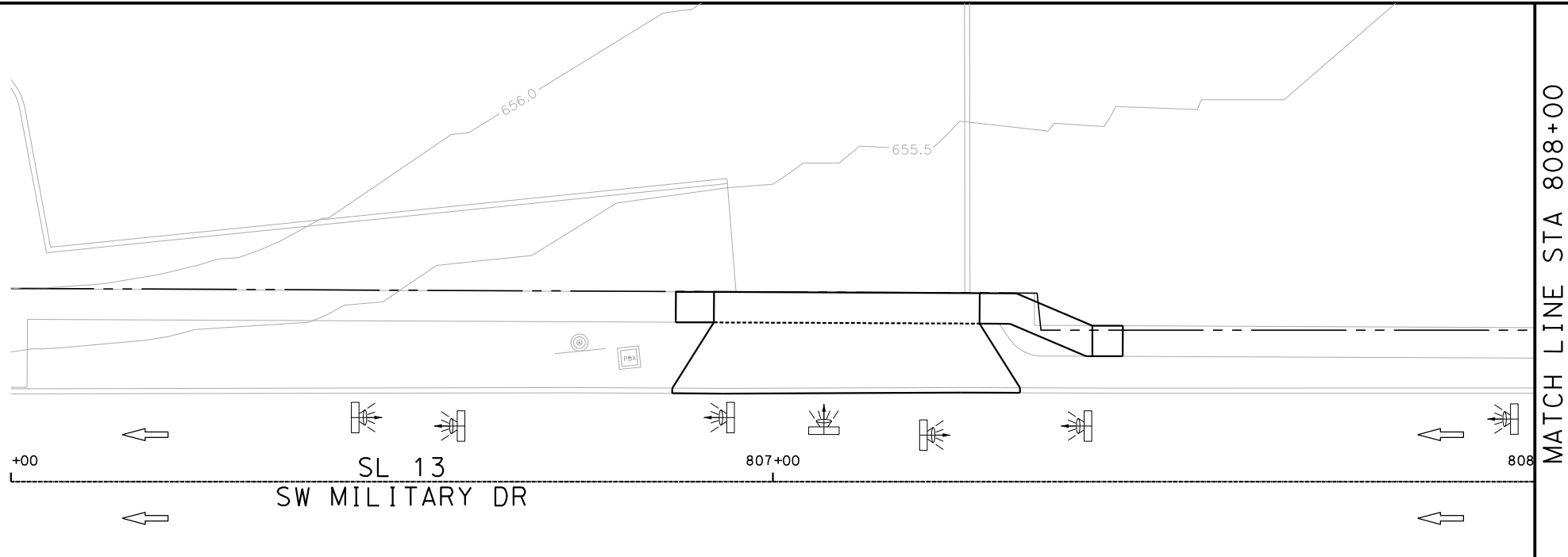
STA 796+50 TO STA 798+50
STA 802+00 TO STA 804+00

SHEET 14 OF 35

DGN:	FED. RD. DIV. NO.	STATE	FEDERAL AID PROJECT NO.			HIGHWAY NO.
CHK DGN:	6	TEXAS				VARIES
DWG:	DIST.	COUNTY	CONT. NO.	SECT. NO.	JOB NO.	SHEET NO.
CHK DWG:	SAT	BEXAR	0915	12	576	152

Plotted on: 8/15/2018

Design File name: P:\111135\07\design\Civil\Roadway\SWMilitaryB\WB14.dgn



ITEM	DESCRIPTION	UNIT	QTY
------	-------------	------	-----

- NOTES:
- * FOR CONTRACTOR INFORMATION ONLY
 - 1. THE EXISTENCE AND LOCATION OF ALL UTILITIES AND DRAINAGE STRUCTURES INDICATED IN THE PLANS ARE TAKEN FROM THE BEST RECORDS AVAILABLE AND ARE NOT GUARANTEED TO BE ACCURATE. CONTRACTOR SHALL COORDINATE WITH ALL UTILITY COMPANIES TO FIELD VERIFY UTILITIES PRIOR TO BEGINNING CONSTRUCTION.
 - 2. REFER TO GUIDE SHEET 42 FOR A LEGEND OF SYMBOLS, SLOPES, AND POINT TABLE INFORMATION

DESIGN
INTERIM REVIEW
DOCUMENT INCOMPLETE. NOT INTENDED FOR PERMIT, BIDDING OR CONSTRUCTION.
ENGINEER: JOHN A. TYLER
P.E. SERIAL NO: 105193
DATE: 8/15/2018

REVIEW AND APPROVAL
INTERIM REVIEW
DOCUMENT INCOMPLETE. NOT INTENDED FOR PERMIT, BIDDING OR CONSTRUCTION.
ENGINEER: JAMES A. LUTZ
P.E. SERIAL NO: 84722
DATE: 8/15/2018

SCALE: PLAN 1" = 20'

REV. NO.	DATE	DESCRIPTION	BY
----------	------	-------------	----

PAPE-DAWSON ENGINEERS

SAN ANTONIO | AUSTIN | HOUSTON | FORT WORTH | DALLAS
2000 NW LOOP 410 | SAN ANTONIO, TX 78213 | 210.375.9000
TBPE FIRM REGISTRATION #470 | TBPLS FIRM REGISTRATION #10028800

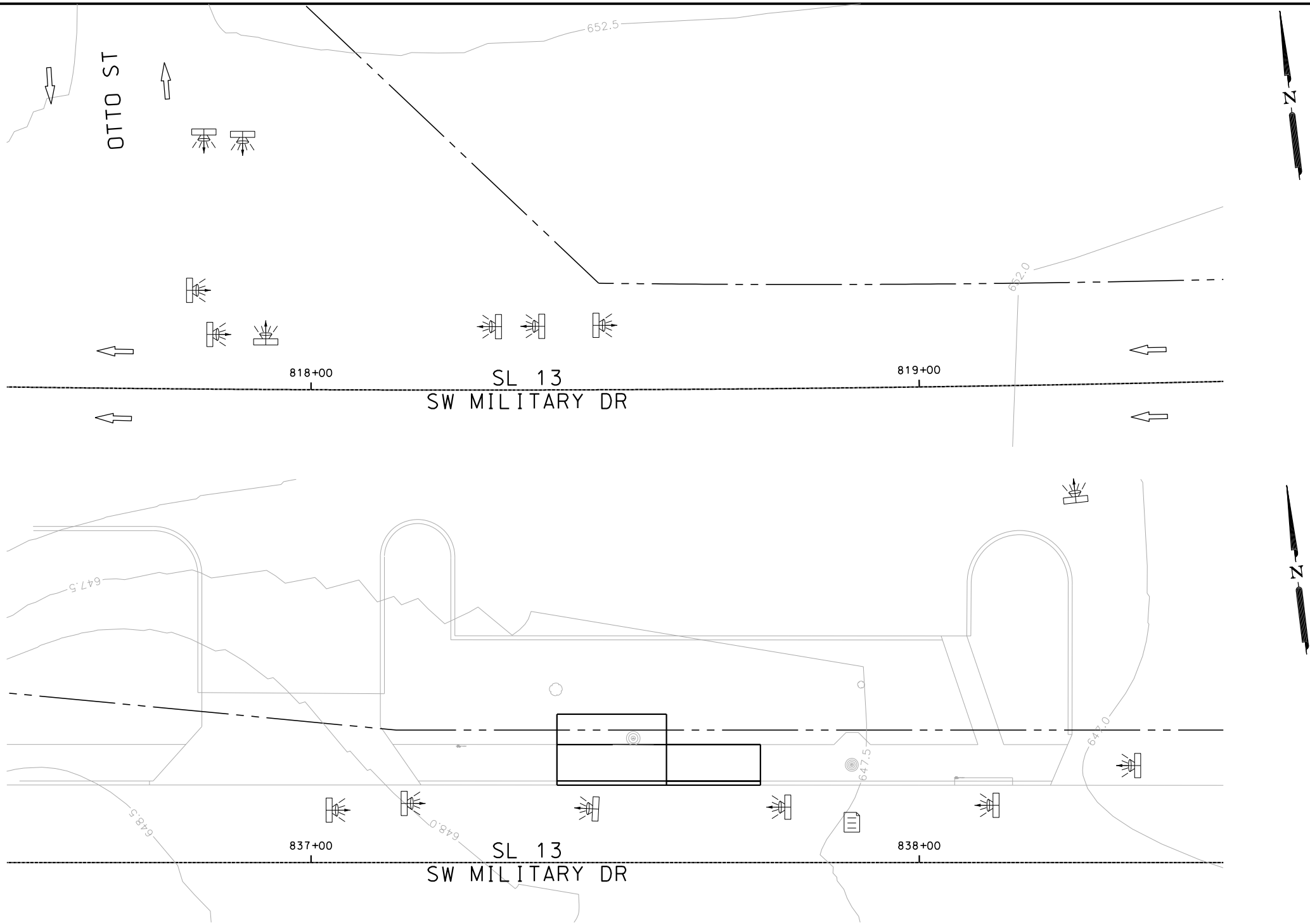
Texas Department of Transportation
© 2018

SL 13
SW MILITARY B
SIDEWALK
CONSTRUCTION PLAN
STA 806+00 TO STA 810+00

SHEET 15 OF 35					
DGN:	FED. RD. DIV. NO.	STATE	FEDERAL AID PROJECT NO.		HIGHWAY NO.
CHK DGN:	6	TEXAS			VARIES
DWG:	DIST.	COUNTY	CONT. NO.	SECT. NO.	JOB NO.
CHK DWG:	SAT	BEXAR	0915	12	576

Plotted on: 8/15/2018

Design File name: P:\111\35\07\design\Civil\Roadway\SWMilitaryB\MilitaryB-WB15.dgn



ITEM	DESCRIPTION	UNIT	QTY
------	-------------	------	-----

- NOTES:
- * FOR CONTRACTOR INFORMATION ONLY
 - 1. THE EXISTENCE AND LOCATION OF ALL UTILITIES AND DRAINAGE STRUCTURES INDICATED IN THE PLANS ARE TAKEN FROM THE BEST RECORDS AVAILABLE AND ARE NOT GUARANTEED TO BE ACCURATE. CONTRACTOR SHALL COORDINATE WITH ALL UTILITY COMPANIES TO FIELD VERIFY UTILITIES PRIOR TO BEGINNING CONSTRUCTION.
 - 2. REFER TO GUIDE SHEET 42 FOR A LEGEND OF SYMBOLS, SLOPES, AND POINT TABLE INFORMATION

DESIGN
INTERIM REVIEW
DOCUMENT INCOMPLETE. NOT INTENDED FOR PERMIT, BIDDING OR CONSTRUCTION.
ENGINEER: JOHN A. TYLER
P.E. SERIAL NO: 105193
DATE: 8/15/2018

REVIEW AND APPROVAL
INTERIM REVIEW
DOCUMENT INCOMPLETE. NOT INTENDED FOR PERMIT, BIDDING OR CONSTRUCTION.
ENGINEER: JAMES A. LUTZ
P.E. SERIAL NO: 84722
DATE: 8/15/2018

SCALE: PLAN 1" = 20'

REV. NO.	DATE	DESCRIPTION	BY
----------	------	-------------	----



**PAPE-DAWSON
ENGINEERS**

SAN ANTONIO | AUSTIN | HOUSTON | FORT WORTH | DALLAS
2000 NW LOOP 410 | SAN ANTONIO, TX 78213 | 210.375.9000
TBPE FIRM REGISTRATION #470 | TBPLS FIRM REGISTRATION #10028800



Texas Department of Transportation
© 2018

SL 13
SW MILITARY B

**SIDEWALK
CONSTRUCTION PLAN**

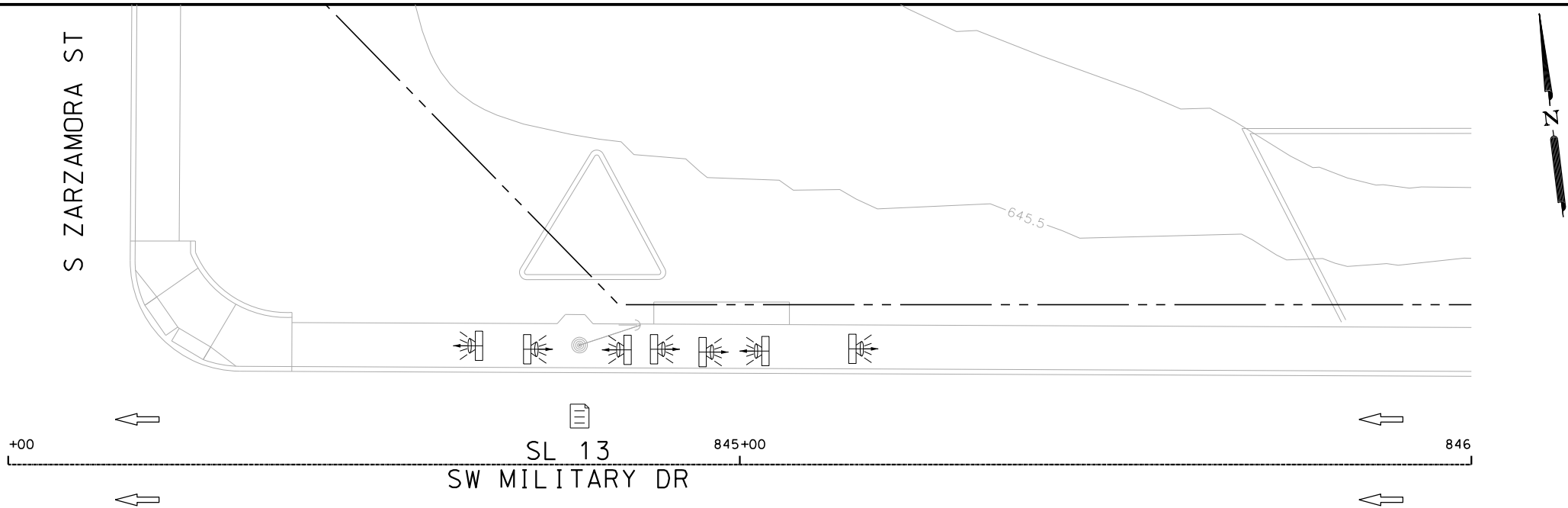
STA 817+50 TO STA 819+50
STA 836+50 TO STA 838+50

SHEET 16 OF 35

DGN:	FED. RD. DIV. NO.	STATE	FEDERAL AID PROJECT NO.			HIGHWAY NO.
CHK DGN:	6	TEXAS				VARIES
DWG:	DIST.	COUNTY	CONT. NO.	SECT. NO.	JOB NO.	SHEET NO.
CHK DWG:	SAT	BEXAR	0915	12	576	154

Plotted on: 8/15/2018

Design File name: P:\111\35\07\design\Civil\Roadway\SWMilitaryB\113507*SWMilitaryB*WB16.dgn



ITEM	DESCRIPTION	UNIT	QTY
------	-------------	------	-----

- NOTES:
- * FOR CONTRACTOR INFORMATION ONLY
 - 1. THE EXISTENCE AND LOCATION OF ALL UTILITIES AND DRAINAGE STRUCTURES INDICATED IN THE PLANS ARE TAKEN FROM THE BEST RECORDS AVAILABLE AND ARE NOT GUARANTEED TO BE ACCURATE. CONTRACTOR SHALL COORDINATE WITH ALL UTILITY COMPANIES TO FIELD VERIFY UTILITIES PRIOR TO BEGINNING CONSTRUCTION.
 - 2. REFER TO GUIDE SHEET 42 FOR A LEGEND OF SYMBOLS, SLOPES, AND POINT TABLE INFORMATION

DESIGN

INTERIM REVIEW	
DOCUMENT INCOMPLETE. NOT INTENDED FOR PERMIT, BIDDING OR CONSTRUCTION.	
ENGINEER:	JOHN A. TYLER
P.E. SERIAL NO:	105193
DATE:	8/15/2018

REVIEW AND APPROVAL

INTERIM REVIEW	
DOCUMENT INCOMPLETE. NOT INTENDED FOR PERMIT, BIDDING OR CONSTRUCTION.	
ENGINEER:	JAMES A. LUTZ
P.E. SERIAL NO:	84722
DATE:	8/15/2018

SCALE: PLAN 1" = 20'

REV. NO.	DATE	DESCRIPTION	BY

SAN ANTONIO | AUSTIN | HOUSTON | FORT WORTH | DALLAS
2000 NW LOOP 410 | SAN ANTONIO, TX 78213 | 210.375.9000
TBPE FIRM REGISTRATION #470 | TBPLS FIRM REGISTRATION #10028800

© 2018

SL 13
SW MILITARY B

**SIDEWALK
CONSTRUCTION PLAN**

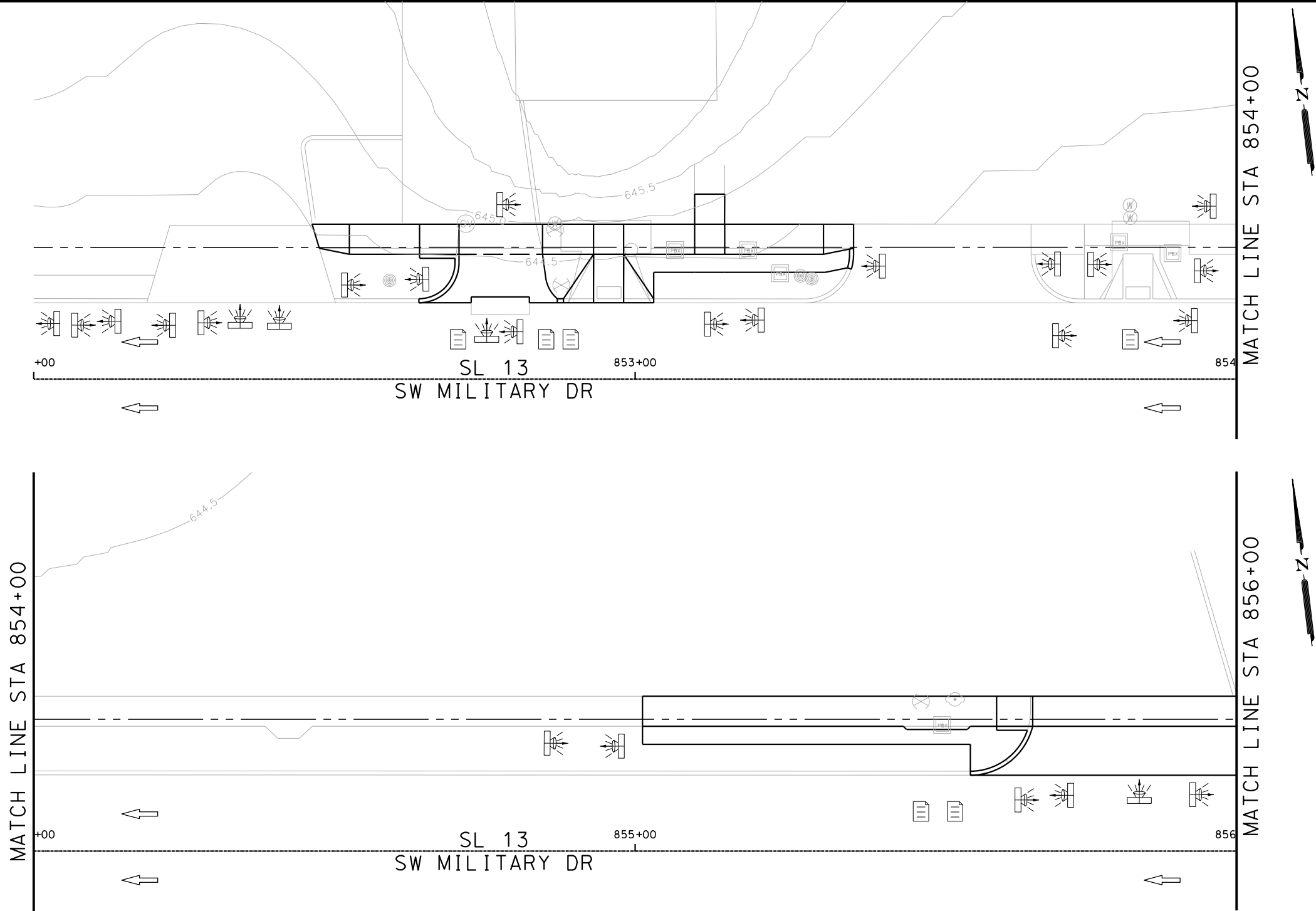
STA 844+00 TO STA 846+00

SHEET 17 OF 35

DGN:	FED. RD. DIV. NO.:	STATE	FEDERAL AID PROJECT NO.			HIGHWAY NO.
CHK DGN:	6	TEXAS				VARIES
DWG:	DIST.	COUNTY	CONT. NO.	SECT. NO.	JOB NO.	SHEET NO.
CHK DWG:	SAT	BEXAR	0915	12	576	155

Plotted on: 8/15/2018

Design File name: P:\111135\07\design\Civil\Roadway\SWMilitaryB\WB17.dgn



ITEM	DESCRIPTION	UNIT	QTY
------	-------------	------	-----

- NOTES:
- * FOR CONTRACTOR INFORMATION ONLY
 - 1. THE EXISTENCE AND LOCATION OF ALL UTILITIES AND DRAINAGE STRUCTURES INDICATED IN THE PLANS ARE TAKEN FROM THE BEST RECORDS AVAILABLE AND ARE NOT GUARANTEED TO BE ACCURATE. CONTRACTOR SHALL COORDINATE WITH ALL UTILITY COMPANIES TO FIELD VERIFY UTILITIES PRIOR TO BEGINNING CONSTRUCTION.
 - 2. REFER TO GUIDE SHEET 42 FOR A LEGEND OF SYMBOLS, SLOPES, AND POINT TABLE INFORMATION

DESIGN
INTERIM REVIEW
DOCUMENT INCOMPLETE. NOT INTENDED FOR PERMIT, BIDDING OR CONSTRUCTION.
ENGINEER: JOHN A. TYLER
P.E. SERIAL NO: 105193
DATE: 8/15/2018

REVIEW AND APPROVAL
INTERIM REVIEW
DOCUMENT INCOMPLETE. NOT INTENDED FOR PERMIT, BIDDING OR CONSTRUCTION.
ENGINEER: JAMES A. LUTZ
P.E. SERIAL NO: 84722
DATE: 8/15/2018

SCALE: PLAN 1" = 20'

REV. NO.	DATE	DESCRIPTION	BY
----------	------	-------------	----



**PAPE-DAWSON
ENGINEERS**

SAN ANTONIO | AUSTIN | HOUSTON | FORT WORTH | DALLAS
2000 NW LOOP 410 | SAN ANTONIO, TX 78213 | 210.375.9000
TBPE FIRM REGISTRATION #470 | TBPLS FIRM REGISTRATION #10028800



Texas Department of Transportation
© 2018

SL 13
SW MILITARY B

**SIDEWALK
CONSTRUCTION PLAN**

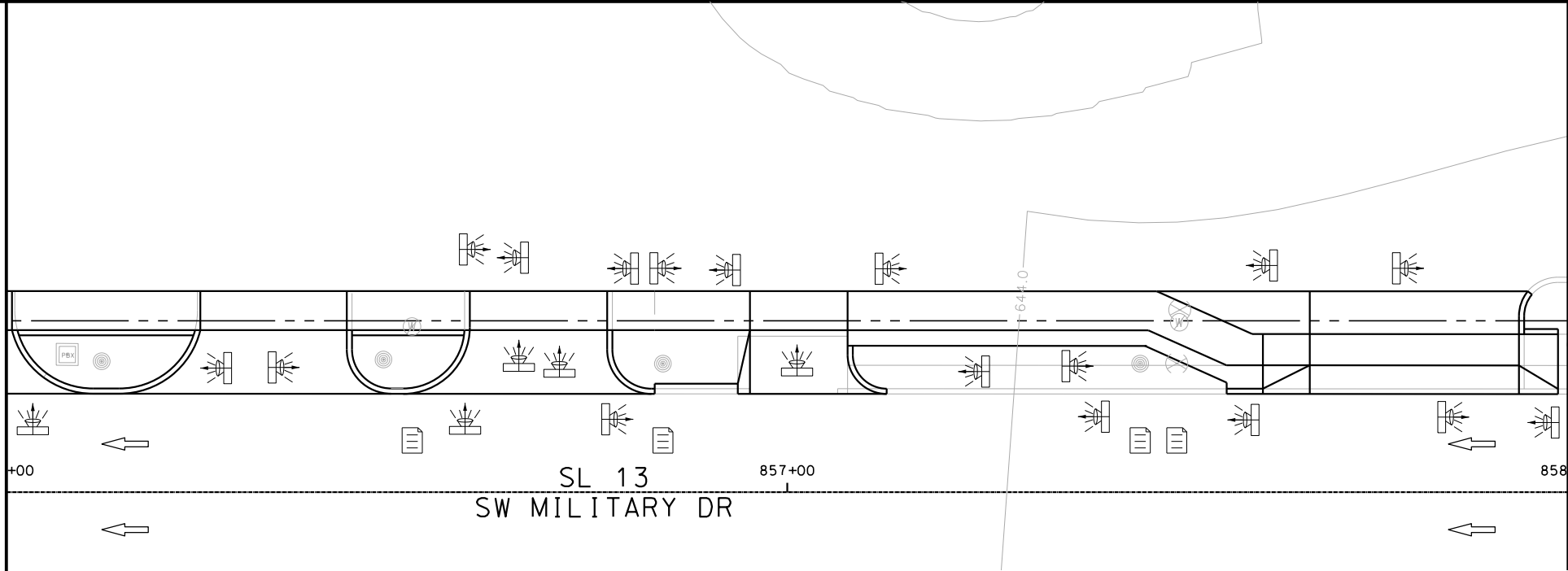
STA 852+00 TO STA 856+00

SHEET 18 OF 35						
DGN:	FED. RD. DIV. NO.	STATE	FEDERAL AID PROJECT NO.		HIGHWAY NO.	
CHK DGN:	6	TEXAS			VARIES	
DWG:	DIST.	COUNTY	CONT. NO.	SECT. NO.	JOB NO.	SHEET NO.
CHK DWG:	SAT	BEXAR	0915	12	576	156


Plotted on: 8/15/2018

Design File name: P:\111135\07\design\Civil\Roadway\SWMilitaryB\WB18.dgn

MATCH LINE STA 856+00



MATCH LINE STA 858+00



MATCH LINE STA 858+00

MATCH LINE STA 860+00

ITEM	DESCRIPTION	UNIT	QTY
------	-------------	------	-----

- NOTES:
- * FOR CONTRACTOR INFORMATION ONLY
 - 1. THE EXISTENCE AND LOCATION OF ALL UTILITIES AND DRAINAGE STRUCTURES INDICATED IN THE PLANS ARE TAKEN FROM THE BEST RECORDS AVAILABLE AND ARE NOT GUARANTEED TO BE ACCURATE. CONTRACTOR SHALL COORDINATE WITH ALL UTILITY COMPANIES TO FIELD VERIFY UTILITIES PRIOR TO BEGINNING CONSTRUCTION.
 - 2. REFER TO GUIDE SHEET 42 FOR A LEGEND OF SYMBOLS, SLOPES, AND POINT TABLE INFORMATION

DESIGN
INTERIM REVIEW
DOCUMENT INCOMPLETE. NOT INTENDED FOR PERMIT, BIDDING OR CONSTRUCTION.
ENGINEER: JOHN A. TYLER
P.E. SERIAL NO: 105193
DATE: 8/15/2018

REVIEW AND APPROVAL
INTERIM REVIEW
DOCUMENT INCOMPLETE. NOT INTENDED FOR PERMIT, BIDDING OR CONSTRUCTION.
ENGINEER: JAMES A. LUTZ
P.E. SERIAL NO: 84722
DATE: 8/15/2018

SCALE: PLAN 1" = 20'

REV. NO.	DATE	DESCRIPTION	BY
----------	------	-------------	----



SAN ANTONIO | AUSTIN | HOUSTON | FORT WORTH | DALLAS
2000 NW LOOP 410 | SAN ANTONIO, TX 78213 | 210.375.9000
TBPE FIRM REGISTRATION #470 | TBPLS FIRM REGISTRATION #10028800



SL 13
SW MILITARY B

SIDEWALK
CONSTRUCTION PLAN

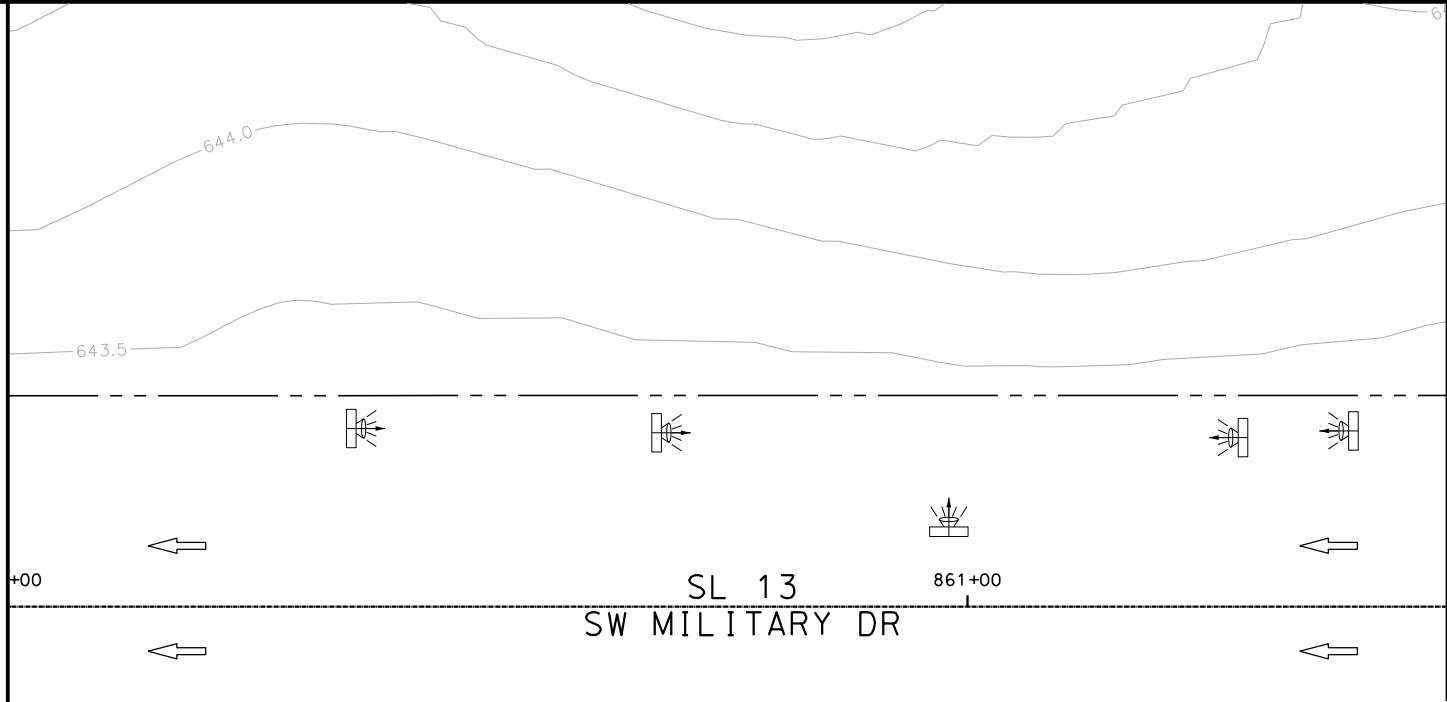
STA 856+00 TO STA 860+00

SHEET 19 OF 35					
DGN:	FED. RD. DIV. NO.	STATE	FEDERAL AID PROJECT NO.		HIGHWAY NO.
CHK DGN:	6	TEXAS			VARIES
DWG:	DIST.	COUNTY	CONT. NO.	SECT. NO.	JOB NO.
CHK DWG:	SAT	BEXAR	0915	12	576

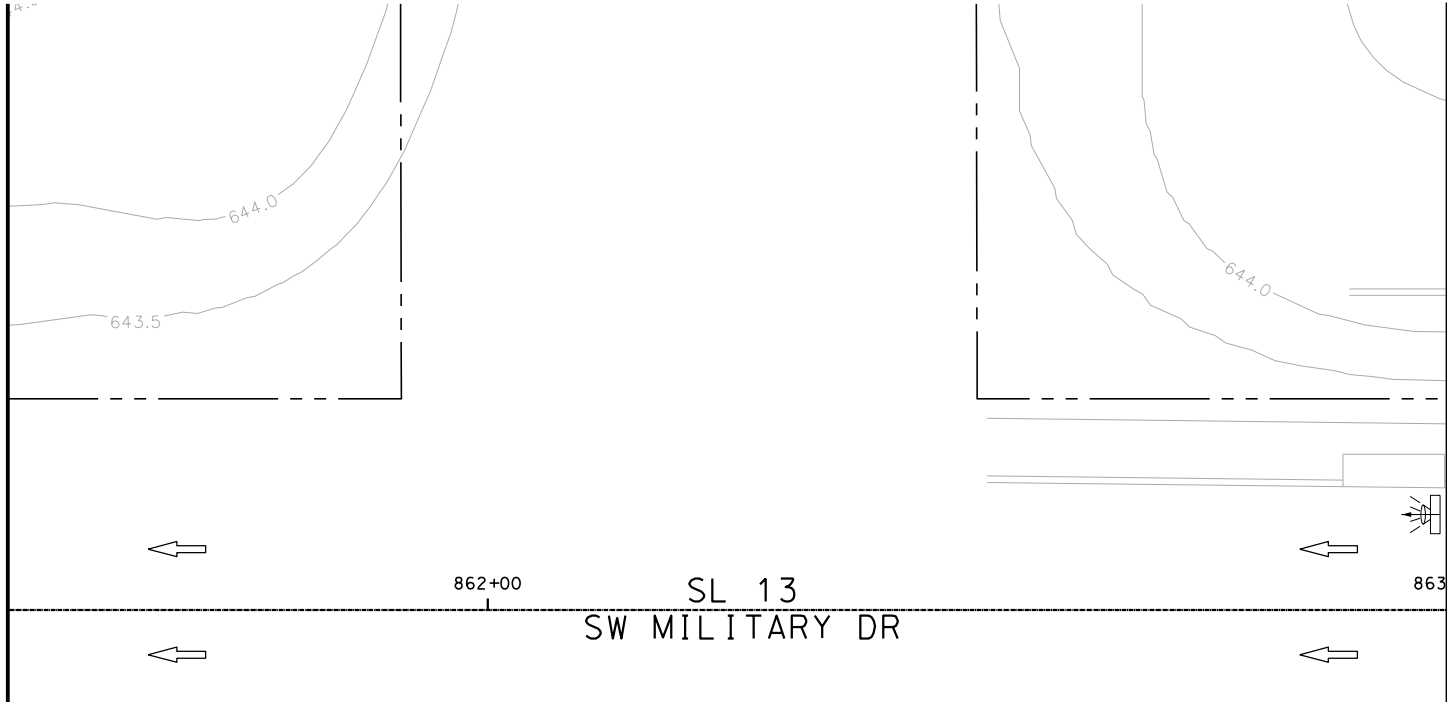
Design File name: P:\111\35\07\design\Civil\Roadway\SWMilitaryB\WB19.dgn

Plotted on: 8/15/2018

MATCH LINE STA 860+00



MATCH LINE STA 861+50



MATCH LINE STA 861+50

MATCH LINE STA 863+00

ITEM	DESCRIPTION	UNIT	QTY
------	-------------	------	-----

- NOTES:
- * FOR CONTRACTOR INFORMATION ONLY
 - 1. THE EXISTENCE AND LOCATION OF ALL UTILITIES AND DRAINAGE STRUCTURES INDICATED IN THE PLANS ARE TAKEN FROM THE BEST RECORDS AVAILABLE AND ARE NOT GUARANTEED TO BE ACCURATE. CONTRACTOR SHALL COORDINATE WITH ALL UTILITY COMPANIES TO FIELD VERIFY UTILITIES PRIOR TO BEGINNING CONSTRUCTION.
 - 2. REFER TO GUIDE SHEET 42 FOR A LEGEND OF SYMBOLS, SLOPES, AND POINT TABLE INFORMATION

DESIGN

INTERIM REVIEW

DOCUMENT INCOMPLETE. NOT INTENDED FOR PERMIT, BIDDING OR CONSTRUCTION.

ENGINEER: JOHN A. TYLER

P.E. SERIAL NO: 105193

DATE: 8/15/2018

REVIEW AND APPROVAL

INTERIM REVIEW

DOCUMENT INCOMPLETE. NOT INTENDED FOR PERMIT, BIDDING OR CONSTRUCTION.

ENGINEER: JAMES A. LUTZ

P.E. SERIAL NO: 84722

DATE: 8/15/2018

SCALE: PLAN 1" = 20'

REV. NO.	DATE	DESCRIPTION	BY
----------	------	-------------	----

PAPE-DAWSON ENGINEERS

SAN ANTONIO | AUSTIN | HOUSTON | FORT WORTH | DALLAS
2000 NW LOOP 410 | SAN ANTONIO, TX 78213 | 210.375.9000
TBPE FIRM REGISTRATION #470 | TBPLS FIRM REGISTRATION #10028800

Texas Department of Transportation
© 2018

SL 13
SW MILITARY B

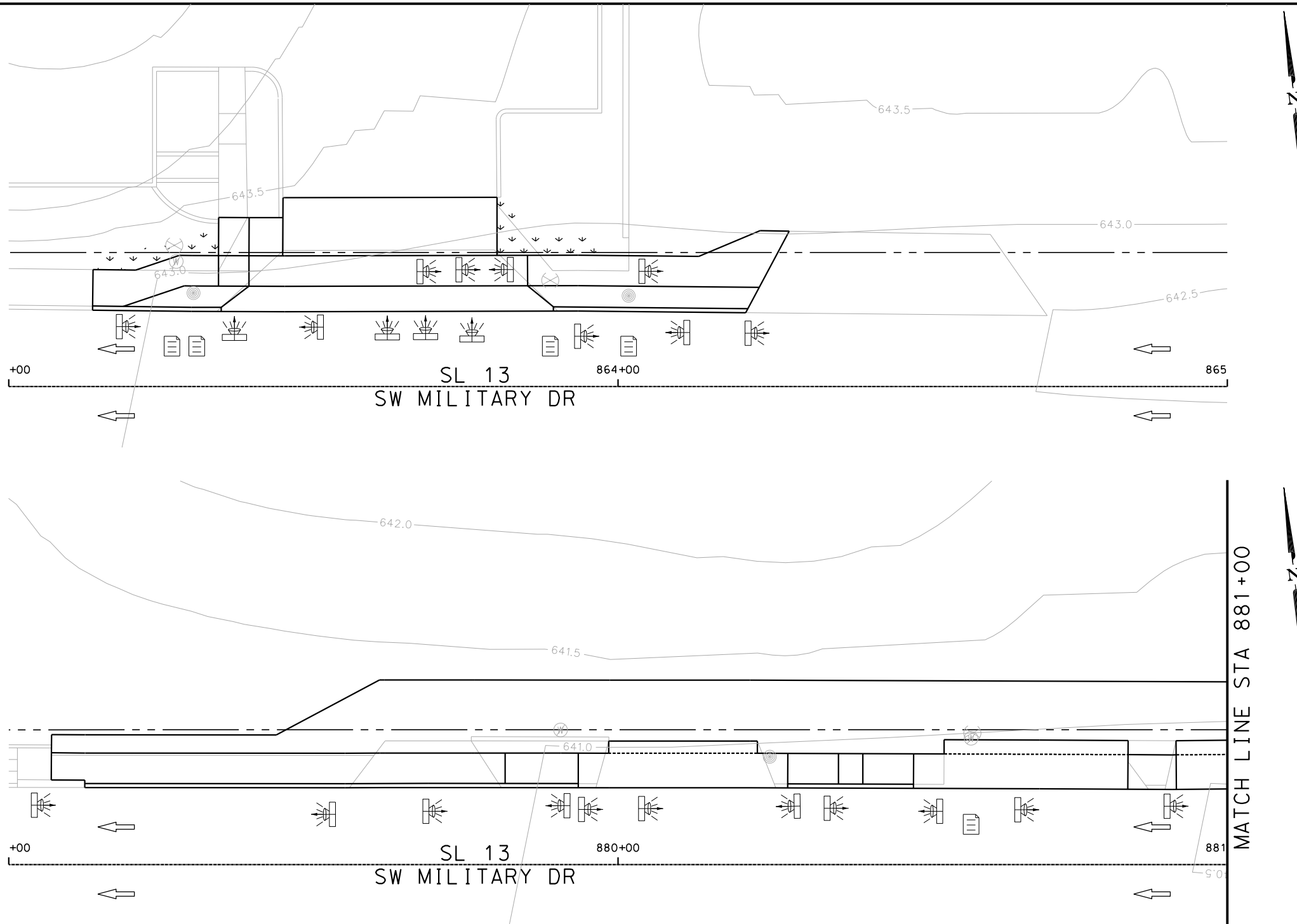
**SIDEWALK
CONSTRUCTION PLAN**

STA 860+00 TO STA 863+00

SHEET 20 OF 35						
DGN:	FED. RD. DIV. NO.	STATE	FEDERAL AID PROJECT NO.			HIGHWAY NO.
CHK DGN:	6	TEXAS				VARIES
DWG:	DIST.	COUNTY	CONT. NO.	SECT. NO.	JOB NO.	SHEET NO.
CHK DWG:	SAT	BEXAR	0915	12	576	158

Plotted on: 8/15/2018

Design File name: P:\111\35\07\design\Civil\Roadway\SWMilitaryB\WB20.dgn



ITEM	DESCRIPTION	UNIT	QTY
------	-------------	------	-----

- NOTES:
- * FOR CONTRACTOR INFORMATION ONLY
 - 1. THE EXISTENCE AND LOCATION OF ALL UTILITIES AND DRAINAGE STRUCTURES INDICATED IN THE PLANS ARE TAKEN FROM THE BEST RECORDS AVAILABLE AND ARE NOT GUARANTEED TO BE ACCURATE. CONTRACTOR SHALL COORDINATE WITH ALL UTILITY COMPANIES TO FIELD VERIFY UTILITIES PRIOR TO BEGINNING CONSTRUCTION.
 - 2. REFER TO GUIDE SHEET 42 FOR A LEGEND OF SYMBOLS, SLOPES, AND POINT TABLE INFORMATION

DESIGN	
INTERIM REVIEW	
DOCUMENT INCOMPLETE. NOT INTENDED FOR PERMIT, BIDDING OR CONSTRUCTION.	
ENGINEER: JOHN A. TYLER	
P.E. SERIAL NO: 105193	
DATE: 8/15/2018	

REVIEW AND APPROVAL	
INTERIM REVIEW	
DOCUMENT INCOMPLETE. NOT INTENDED FOR PERMIT, BIDDING OR CONSTRUCTION.	
ENGINEER: JAMES A. LUTZ	
P.E. SERIAL NO: 84722	
DATE: 8/15/2018	

SCALE: PLAN 1" = 20'

REV. NO.	DATE	DESCRIPTION	BY
----------	------	-------------	----



**PAPE-DAWSON
ENGINEERS**

SAN ANTONIO | AUSTIN | HOUSTON | FORT WORTH | DALLAS
2000 NW LOOP 410 | SAN ANTONIO, TX 78213 | 210.375.9000
TBPE FIRM REGISTRATION #470 | TBPLS FIRM REGISTRATION #10028800



Texas Department of Transportation
© 2018

SL 13
SW MILITARY B

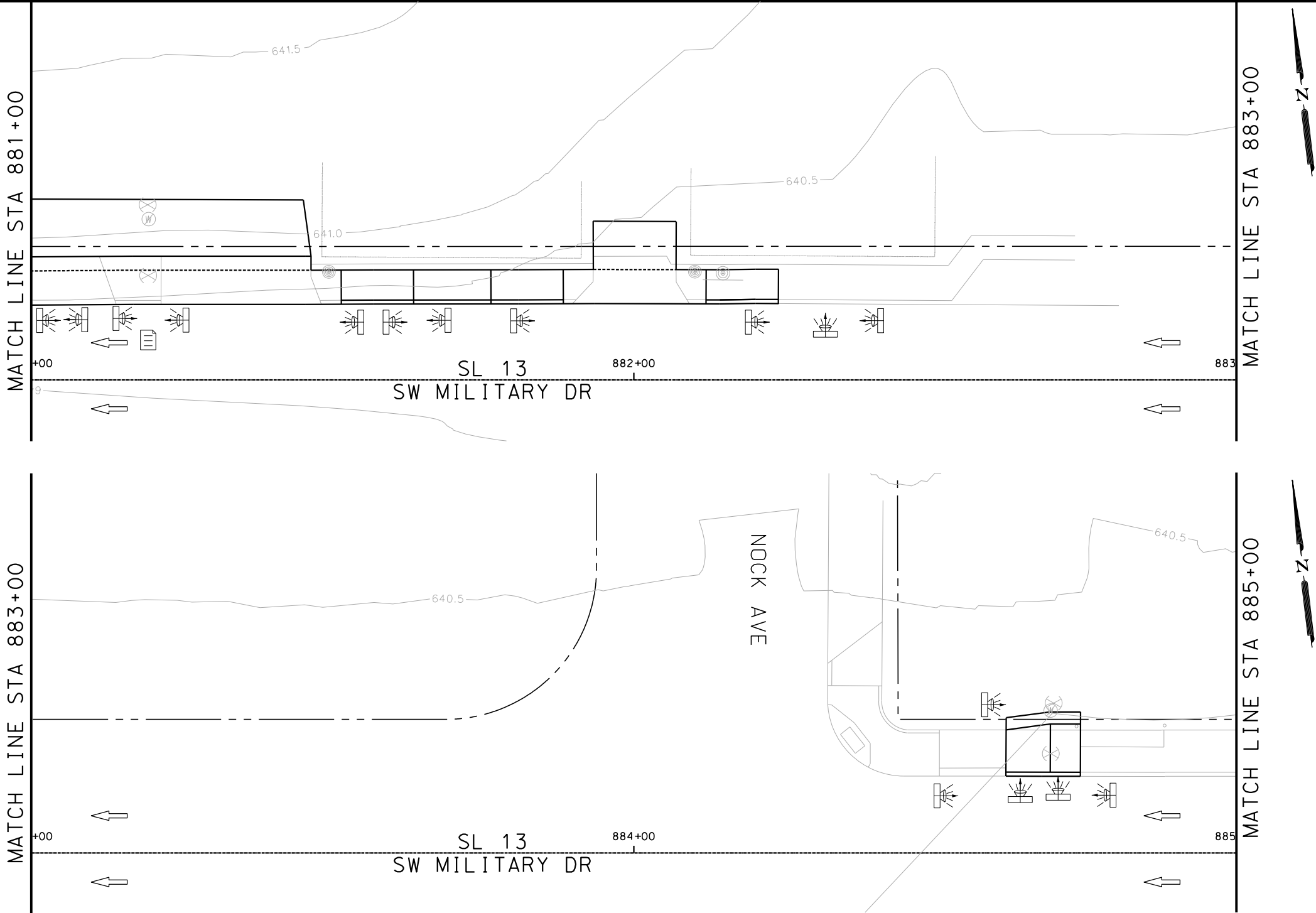
**SIDEWALK
CONSTRUCTION PLAN**

STA 863+00 TO STA 865+00
STA 879+00 TO STA 881+00
SHEET 21 OF 35

DGN:	FED. RD. DIV. NO.	STATE	FEDERAL AID PROJECT NO.			HIGHWAY NO.
CHK DGN:	6	TEXAS				VARIES
DWG:	DIST.	COUNTY	CONT. NO.	SECT. NO.	JOB NO.	SHEET NO.
CHK DWG:	SAT	BEXAR	0915	12	576	159

Plotted on: 8/15/2018

Design File name: P:\111\35\07\design\Civil\Roadway\SWMilitaryB\WB21.dgn



ITEM	DESCRIPTION	UNIT	QTY
------	-------------	------	-----

- NOTES:
- * FOR CONTRACTOR INFORMATION ONLY
 - 1. THE EXISTENCE AND LOCATION OF ALL UTILITIES AND DRAINAGE STRUCTURES INDICATED IN THE PLANS ARE TAKEN FROM THE BEST RECORDS AVAILABLE AND ARE NOT GUARANTEED TO BE ACCURATE. CONTRACTOR SHALL COORDINATE WITH ALL UTILITY COMPANIES TO FIELD VERIFY UTILITIES PRIOR TO BEGINNING CONSTRUCTION.
 - 2. REFER TO GUIDE SHEET 42 FOR A LEGEND OF SYMBOLS, SLOPES, AND POINT TABLE INFORMATION

DESIGN
INTERIM REVIEW
DOCUMENT INCOMPLETE. NOT INTENDED FOR PERMIT, BIDDING OR CONSTRUCTION.
ENGINEER: JOHN A. TYLER
P.E. SERIAL NO: 105193
DATE: 8/15/2018

REVIEW AND APPROVAL
INTERIM REVIEW
DOCUMENT INCOMPLETE. NOT INTENDED FOR PERMIT, BIDDING OR CONSTRUCTION.
ENGINEER: JAMES A. LUTZ
P.E. SERIAL NO: 84722
DATE: 8/15/2018

SCALE: PLAN 1" = 20'

REV. NO.	DATE	DESCRIPTION	BY
----------	------	-------------	----



**PAPE-DAWSON
ENGINEERS**

SAN ANTONIO | AUSTIN | HOUSTON | FORT WORTH | DALLAS
2000 NW LOOP 410 | SAN ANTONIO, TX 78213 | 210.375.9000
TBPE FIRM REGISTRATION #470 | TBPLS FIRM REGISTRATION #10028800

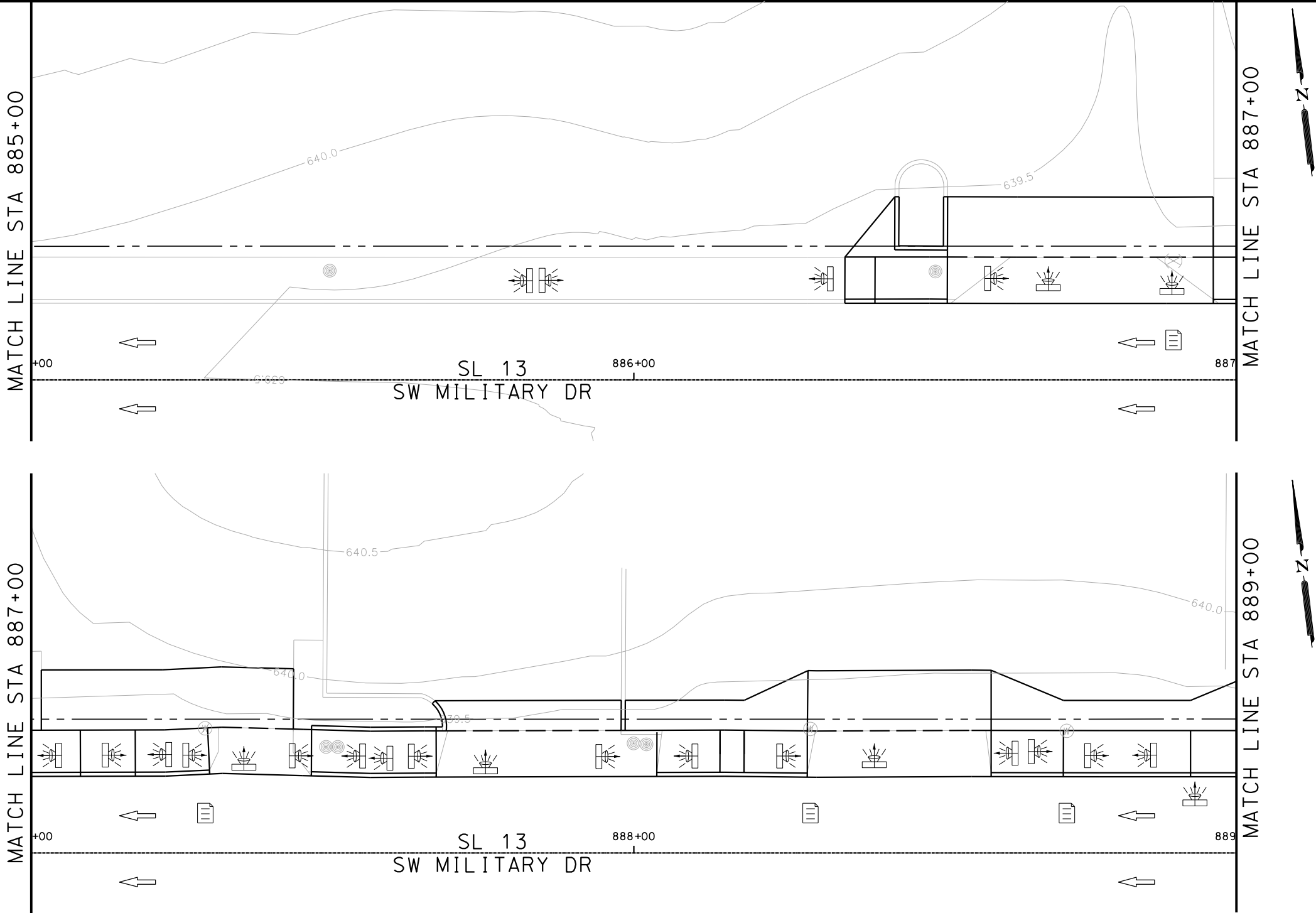


Texas Department of Transportation
© 2018

SL 13 SW MILITARY B					
SIDEWALK CONSTRUCTION PLAN					
STA 881+00 TO STA 885+00					
SHEET 22 OF 35					
DGN:	FED. RD. DIV. NO.	STATE	FEDERAL AID PROJECT NO.		HIGHWAY NO.
CHK DGN:	6	TEXAS			VARIES
DWG:	DIST.	COUNTY	CONT. NO.	SECT. NO.	JOB NO.
CHK DWG:	SAT	BEXAR	0915	12	576

Plotted on: 8/15/2018

Design File name: P:\111\35\07\design\Civil\Roadway\SWMilitaryB\WB22.dgn



ITEM	DESCRIPTION	UNIT	QTY
------	-------------	------	-----

- NOTES:
- * FOR CONTRACTOR INFORMATION ONLY
 - 1. THE EXISTENCE AND LOCATION OF ALL UTILITIES AND DRAINAGE STRUCTURES INDICATED IN THE PLANS ARE TAKEN FROM THE BEST RECORDS AVAILABLE AND ARE NOT GUARANTEED TO BE ACCURATE. CONTRACTOR SHALL COORDINATE WITH ALL UTILITY COMPANIES TO FIELD VERIFY UTILITIES PRIOR TO BEGINNING CONSTRUCTION.
 - 2. REFER TO GUIDE SHEET 42 FOR A LEGEND OF SYMBOLS, SLOPES, AND POINT TABLE INFORMATION

DESIGN
INTERIM REVIEW
DOCUMENT INCOMPLETE. NOT INTENDED FOR PERMIT, BIDDING OR CONSTRUCTION.
ENGINEER: JOHN A. TYLER
P.E. SERIAL NO: 105193
DATE: 8/15/2018

REVIEW AND APPROVAL
INTERIM REVIEW
DOCUMENT INCOMPLETE. NOT INTENDED FOR PERMIT, BIDDING OR CONSTRUCTION.
ENGINEER: JAMES A. LUTZ
P.E. SERIAL NO: 84722
DATE: 8/15/2018

SCALE: PLAN 1" = 20'

REV. NO.	DATE	DESCRIPTION	BY
----------	------	-------------	----



**PAPE-DAWSON
ENGINEERS**

SAN ANTONIO | AUSTIN | HOUSTON | FORT WORTH | DALLAS
2000 NW LOOP 410 | SAN ANTONIO, TX 78213 | 210.375.9000
TBPE FIRM REGISTRATION #470 | TBPLS FIRM REGISTRATION #10028800



Texas Department of Transportation
© 2018

SL 13
SW MILITARY B

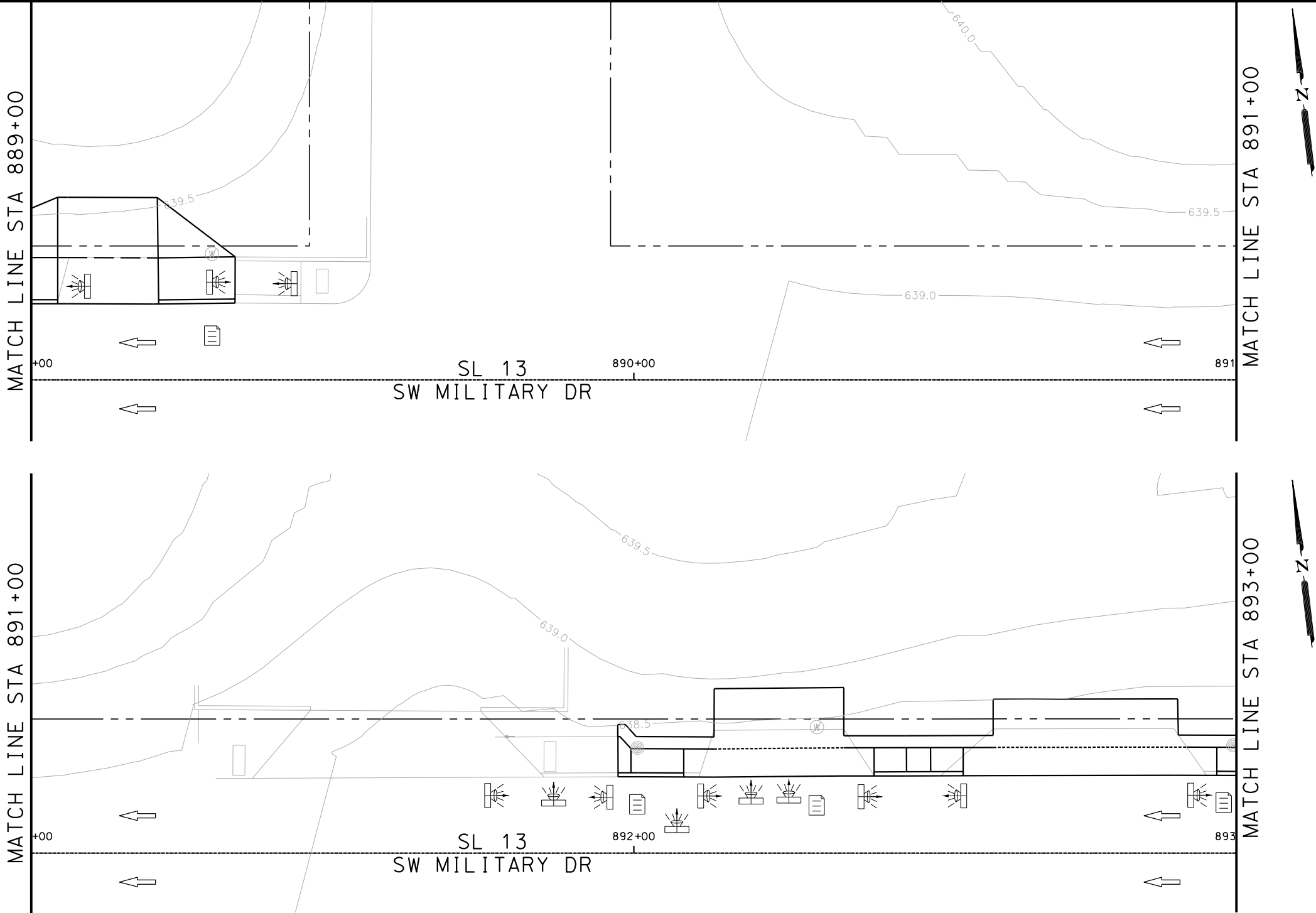
SIDEWALK
CONSTRUCTION PLAN
STA 885+00 TO STA 889+00

SHEET 23 OF 35

DGN:	FED. RD. DIV. NO.:	STATE:	FEDERAL AID PROJECT NO.:			HIGHWAY NO.:
CHK DGN:	6	TEXAS				VARIES
DWG:	DIST.:	COUNTY:	CONT. NO.:	SECT. NO.:	JOB NO.:	SHEET NO.:
CHK DWG:	SAT	BEXAR	0915	12	576	161

Design File name: P:\111\35\07\design\Civil\Roadway\SWMilitaryB\WB23.dgn

Plotted on: 8/15/2018



ITEM	DESCRIPTION	UNIT	QTY
------	-------------	------	-----

- NOTES:
- * FOR CONTRACTOR INFORMATION ONLY
 - 1. THE EXISTENCE AND LOCATION OF ALL UTILITIES AND DRAINAGE STRUCTURES INDICATED IN THE PLANS ARE TAKEN FROM THE BEST RECORDS AVAILABLE AND ARE NOT GUARANTEED TO BE ACCURATE. CONTRACTOR SHALL COORDINATE WITH ALL UTILITY COMPANIES TO FIELD VERIFY UTILITIES PRIOR TO BEGINNING CONSTRUCTION.
 - 2. REFER TO GUIDE SHEET 42 FOR A LEGEND OF SYMBOLS, SLOPES, AND POINT TABLE INFORMATION

DESIGN
INTERIM REVIEW
DOCUMENT INCOMPLETE. NOT INTENDED FOR PERMIT, BIDDING OR CONSTRUCTION.
ENGINEER: JOHN A. TYLER
P.E. SERIAL NO: 105193
DATE: 8/15/2018

REVIEW AND APPROVAL
INTERIM REVIEW
DOCUMENT INCOMPLETE. NOT INTENDED FOR PERMIT, BIDDING OR CONSTRUCTION.
ENGINEER: JAMES A. LUTZ
P.E. SERIAL NO: 84722
DATE: 8/15/2018

SCALE: PLAN 1" = 20'

REV. NO.	DATE	DESCRIPTION	BY



**PAPE-DAWSON
ENGINEERS**

SAN ANTONIO | AUSTIN | HOUSTON | FORT WORTH | DALLAS
2000 NW LOOP 410 | SAN ANTONIO, TX 78213 | 210.375.9000
TBPE FIRM REGISTRATION #470 | TBPLS FIRM REGISTRATION #10028800



SL 13
SW MILITARY B

**SIDEWALK
CONSTRUCTION PLAN**

STA 889+00 TO STA 893+00

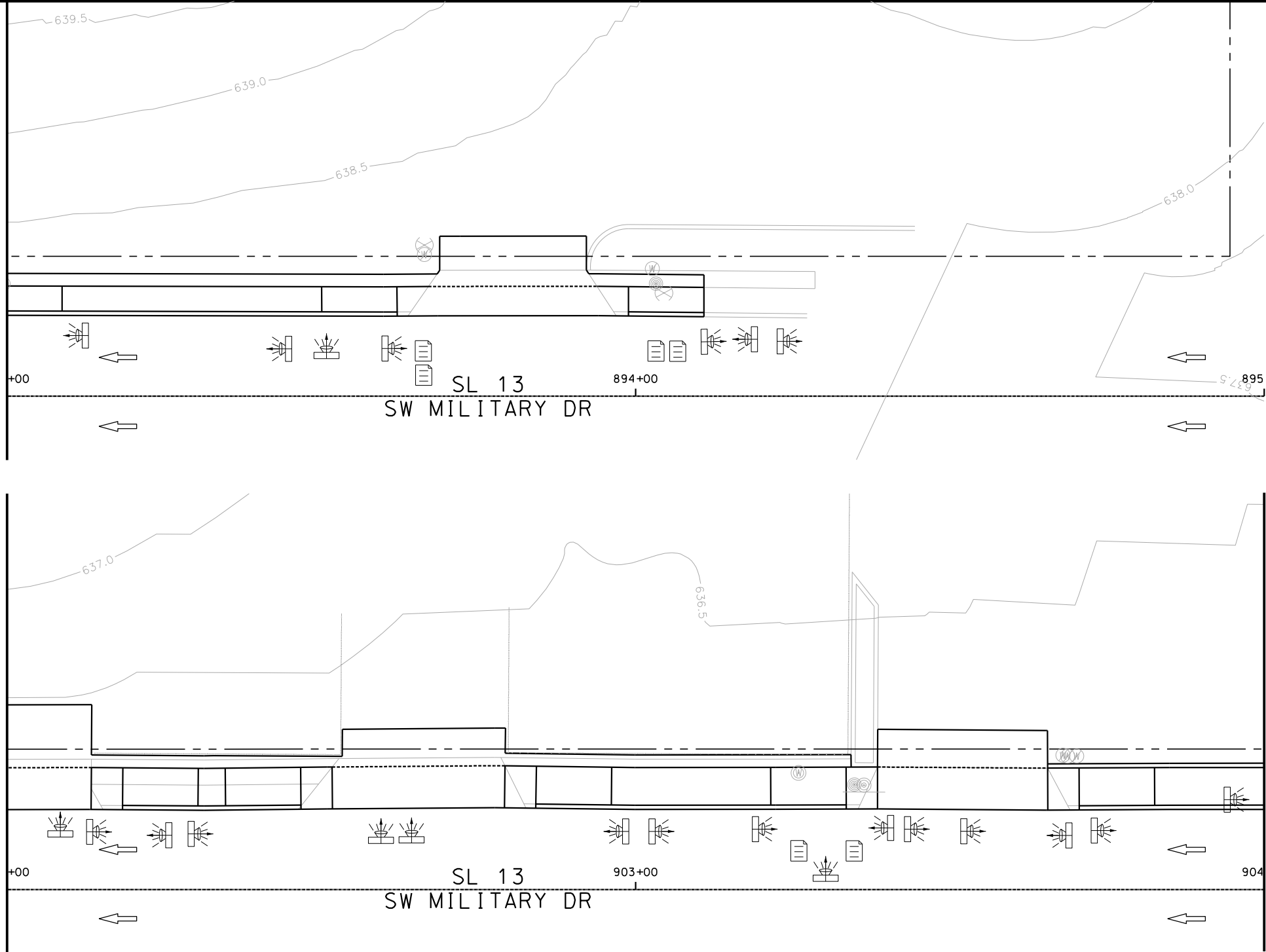
SHEET 24 OF 35						
DGN:	FED. RD. DIV. NO.	STATE	FEDERAL AID PROJECT NO.			HIGHWAY NO.
CHK DGN:	6	TEXAS				VARIES
DWG:	DIST.	COUNTY	CONT. NO.	SECT. NO.	JOB NO.	SHEET NO.
CHK DWG:	SAT	BEXAR	0915	12	576	162

Design File name: P:\111\35\07\design\Civil\Roadway\SWMilitaryB\WB24.dgn

Plotted on: 8/15/2018

MATCH LINE STA 902+00
SEE SHEET 125

MATCH LINE STA 893+00



ITEM	DESCRIPTION	UNIT	QTY
------	-------------	------	-----

- NOTES:
- * FOR CONTRACTOR INFORMATION ONLY
 - 1. THE EXISTENCE AND LOCATION OF ALL UTILITIES AND DRAINAGE STRUCTURES INDICATED IN THE PLANS ARE TAKEN FROM THE BEST RECORDS AVAILABLE AND ARE NOT GUARANTEED TO BE ACCURATE. CONTRACTOR SHALL COORDINATE WITH ALL UTILITY COMPANIES TO FIELD VERIFY UTILITIES PRIOR TO BEGINNING CONSTRUCTION.
 - 2. REFER TO GUIDE SHEET 42 FOR A LEGEND OF SYMBOLS, SLOPES, AND POINT TABLE INFORMATION

INTERIM REVIEW
DOCUMENT INCOMPLETE. NOT INTENDED FOR PERMIT, BIDDING OR CONSTRUCTION.
ENGINEER: JOHN A. TYLER
P.E. SERIAL NO: 105193
DATE: 8/15/2018

REVIEW AND APPROVAL
INTERIM REVIEW
DOCUMENT INCOMPLETE. NOT INTENDED FOR PERMIT, BIDDING OR CONSTRUCTION.
ENGINEER: JAMES A. LUTZ
P.E. SERIAL NO: 84722
DATE: 8/15/2018

SCALE: PLAN 1" = 20'

REV. NO.	DATE	DESCRIPTION	BY
----------	------	-------------	----

PAPE-DAWSON ENGINEERS

SAN ANTONIO | AUSTIN | HOUSTON | FORT WORTH | DALLAS
2000 NW LOOP 410 | SAN ANTONIO, TX 78213 | 210.375.9000
TBPE FIRM REGISTRATION #470 | TBPLS FIRM REGISTRATION #10028800

Texas Department of Transportation
© 2018

SL 13
SW MILITARY B

**SIDEWALK
CONSTRUCTION PLAN**

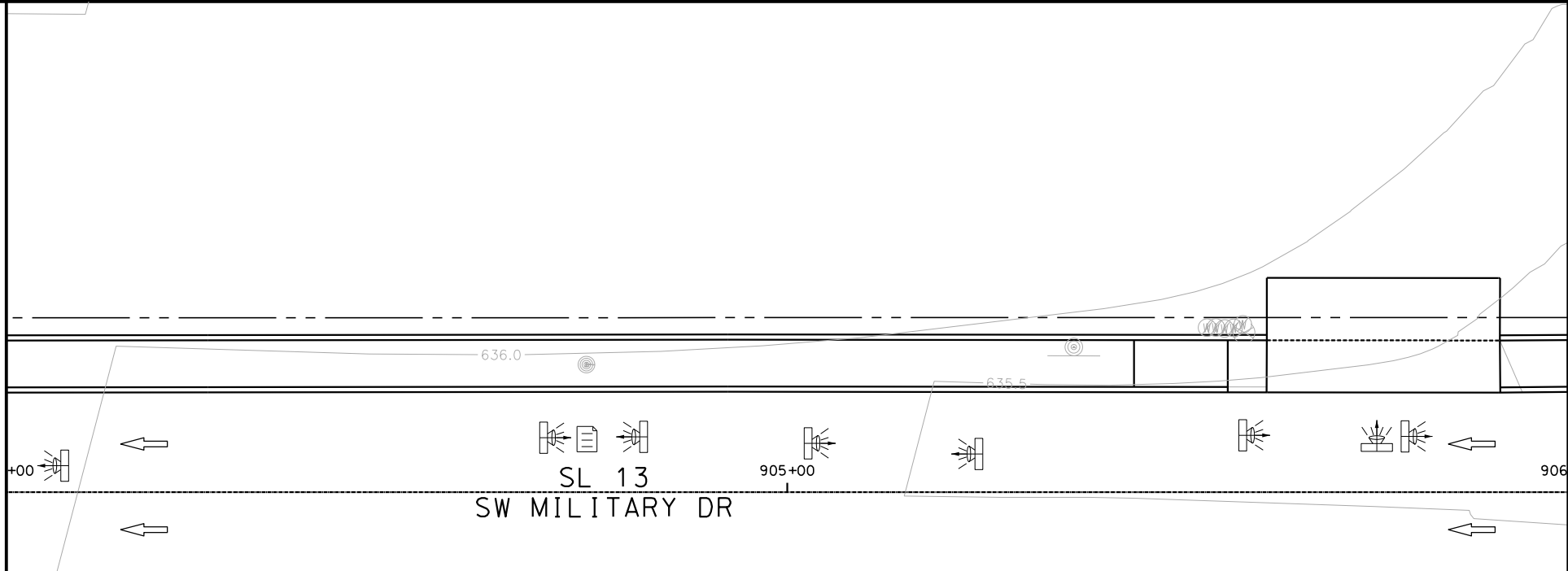
STA 893+00 TO STA 895+00
STA 902+00 TO STA 904+00
SHEET 25 OF 35

DGN:	FED. RD. DIV. NO.	STATE	FEDERAL AID PROJECT NO.			HIGHWAY NO.
CHK DGN:	6	TEXAS				VARIES
DWG:	DIST.	COUNTY	CONT. NO.	SECT. NO.	JOB NO.	SHEET NO.
CHK DWG:	SAT	BEXAR	0915	12	576	163

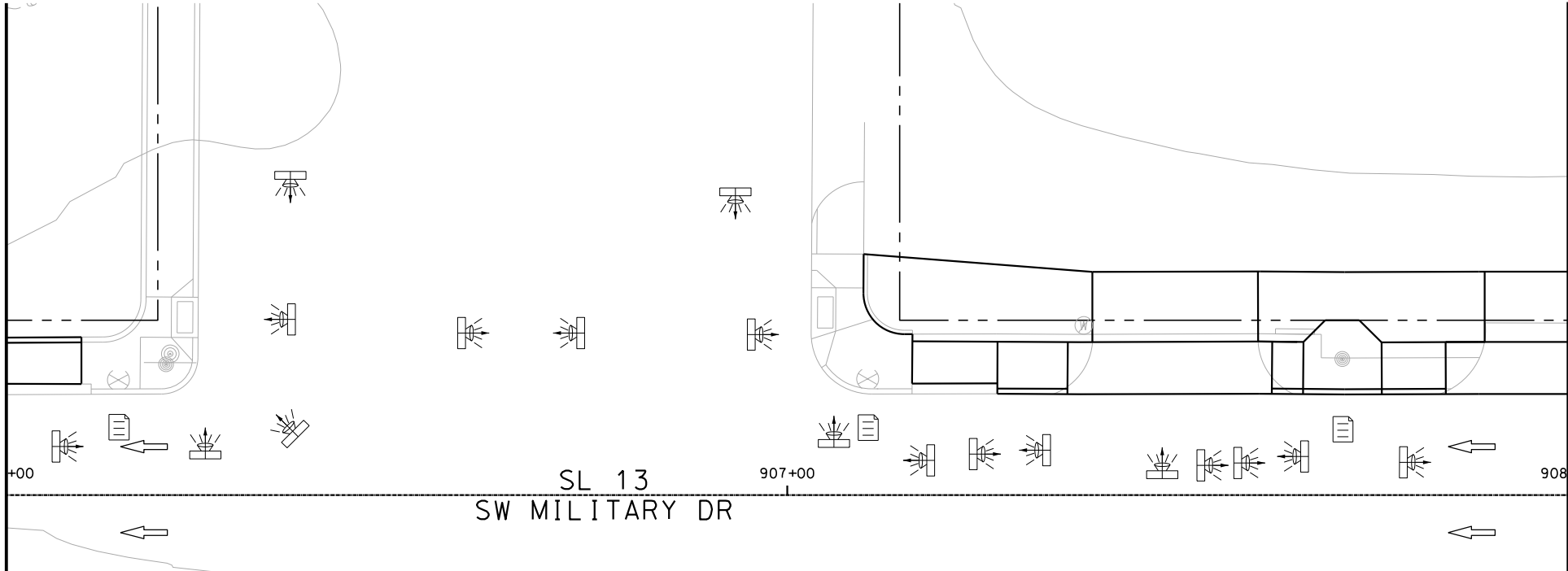
Plotted on: 8/15/2018

Design File name: P:\111\35\07\design\Civil\Roadway\SWMilitaryB\WB25.dgn

MATCH LINE STA 904+00

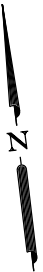
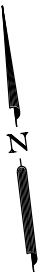


MATCH LINE STA 906+00



MATCH LINE STA 906+00

MATCH LINE STA 908+00



ITEM	DESCRIPTION	UNIT	QTY
------	-------------	------	-----

- NOTES:
- * FOR CONTRACTOR INFORMATION ONLY
 - 1. THE EXISTENCE AND LOCATION OF ALL UTILITIES AND DRAINAGE STRUCTURES INDICATED IN THE PLANS ARE TAKEN FROM THE BEST RECORDS AVAILABLE AND ARE NOT GUARANTEED TO BE ACCURATE. CONTRACTOR SHALL COORDINATE WITH ALL UTILITY COMPANIES TO FIELD VERIFY UTILITIES PRIOR TO BEGINNING CONSTRUCTION.
 - 2. REFER TO GUIDE SHEET 42 FOR A LEGEND OF SYMBOLS, SLOPES, AND POINT TABLE INFORMATION

DESIGN
INTERIM REVIEW
DOCUMENT INCOMPLETE. NOT INTENDED FOR PERMIT, BIDDING OR CONSTRUCTION.
ENGINEER: JOHN A. TYLER
P.E. SERIAL NO: 105193
DATE: 8/15/2018

REVIEW AND APPROVAL
INTERIM REVIEW
DOCUMENT INCOMPLETE. NOT INTENDED FOR PERMIT, BIDDING OR CONSTRUCTION.
ENGINEER: JAMES A. LUTZ
P.E. SERIAL NO: 84722
DATE: 8/15/2018

SCALE: PLAN 1" = 20'

REV. NO.	DATE	DESCRIPTION	BY



**PAPE-DAWSON
ENGINEERS**

SAN ANTONIO | AUSTIN | HOUSTON | FORT WORTH | DALLAS
2000 NW LOOP 410 | SAN ANTONIO, TX 78213 | 210.375.9000
TBPE FIRM REGISTRATION #470 | TBPLS FIRM REGISTRATION #10028800



Texas Department of Transportation
© 2018

SL 13
SW MILITARY B

**SIDEWALK
CONSTRUCTION PLAN**

STA 904+00 TO STA 908+00

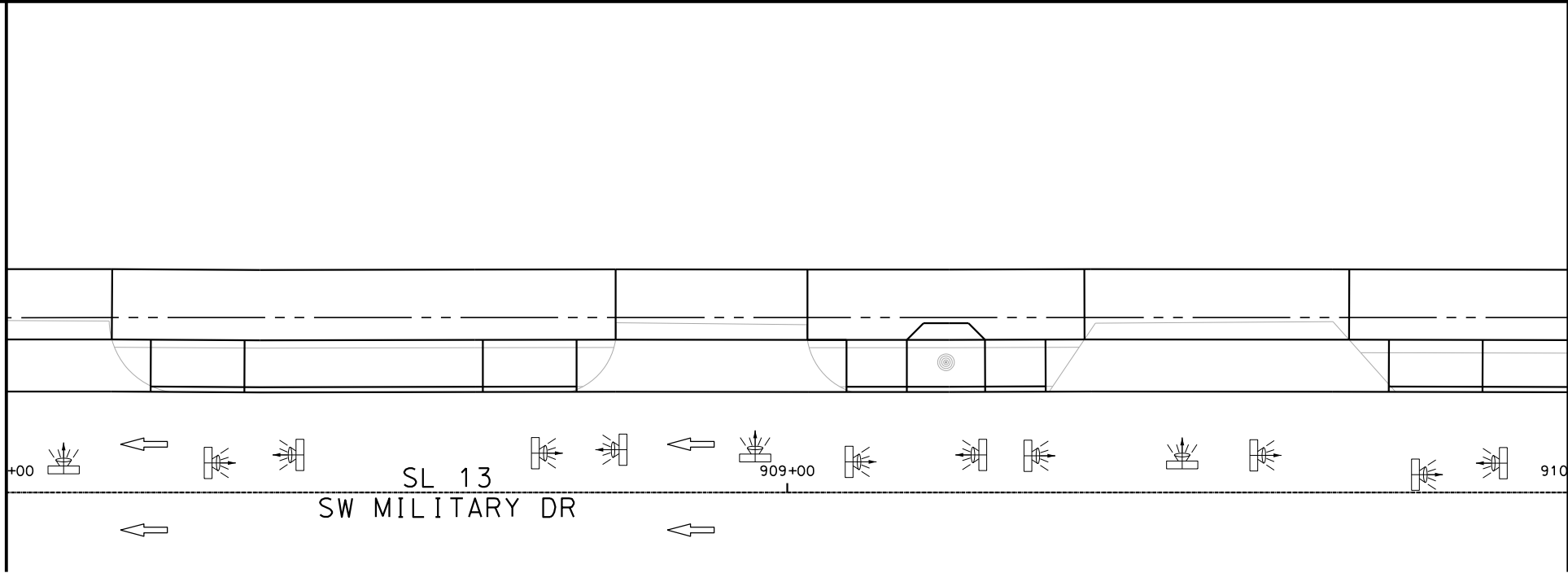
SHEET 26 OF 35						
DGN:	FED. RD. DIV. NO.	STATE	FEDERAL AID PROJECT NO.		HIGHWAY NO.	
CHK DGN:	6	TEXAS			VARIES	
DWG:	DIST.	COUNTY	CONT. NO.	SECT. NO.	JOB NO.	SHEET NO.
CHK DWG:	SAT	BEXAR	0915	12	576	164

Design File name: P:\111\35\07\design\Civil\Roadway\SWMilitaryB\WB26.dgn

Plotted on: 8/15/2018

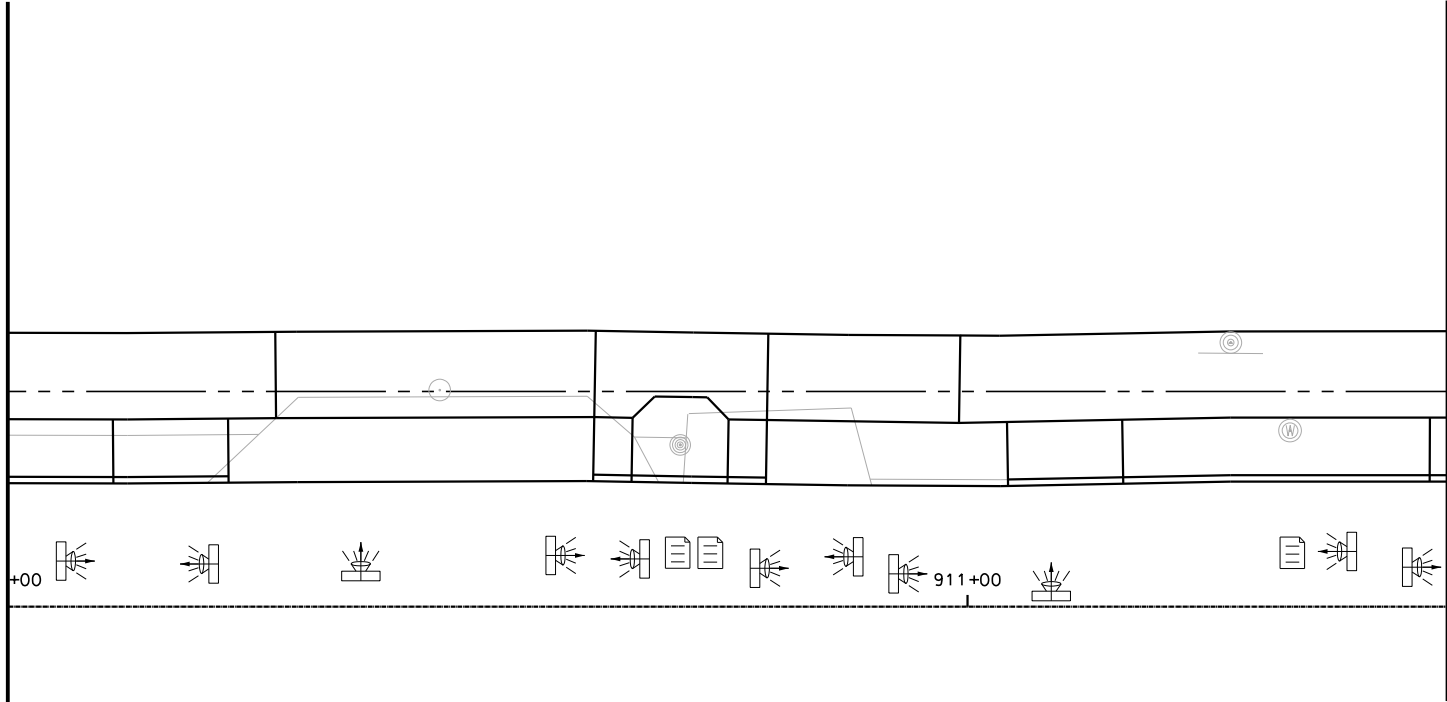
MATCH LINE STA 910+00

MATCH LINE STA 908+00



SL 13
SW MILITARY DR

MATCH LINE STA 910+00



MATCH LINE STA 911+50

ITEM	DESCRIPTION	UNIT	QTY
------	-------------	------	-----

- NOTES:
- * FOR CONTRACTOR INFORMATION ONLY
 - 1. THE EXISTENCE AND LOCATION OF ALL UTILITIES AND DRAINAGE STRUCTURES INDICATED IN THE PLANS ARE TAKEN FROM THE BEST RECORDS AVAILABLE AND ARE NOT GUARANTEED TO BE ACCURATE. CONTRACTOR SHALL COORDINATE WITH ALL UTILITY COMPANIES TO FIELD VERIFY UTILITIES PRIOR TO BEGINNING CONSTRUCTION.
 - 2. REFER TO GUIDE SHEET 42 FOR A LEGEND OF SYMBOLS, SLOPES, AND POINT TABLE INFORMATION

DESIGN
INTERIM REVIEW
DOCUMENT INCOMPLETE. NOT INTENDED FOR PERMIT, BIDDING OR CONSTRUCTION.
ENGINEER: JOHN A. TYLER
P.E. SERIAL NO: 105193
DATE: 8/15/2018

REVIEW AND APPROVAL
INTERIM REVIEW
DOCUMENT INCOMPLETE. NOT INTENDED FOR PERMIT, BIDDING OR CONSTRUCTION.
ENGINEER: JAMES A. LUTZ
P.E. SERIAL NO: 84722
DATE: 8/15/2018

SCALE: PLAN 1" = 20'

REV. NO.	DATE	DESCRIPTION	BY
----------	------	-------------	----



**PAPE-DAWSON
ENGINEERS**

SAN ANTONIO | AUSTIN | HOUSTON | FORT WORTH | DALLAS
2000 NW LOOP 410 | SAN ANTONIO, TX 78213 | 210.375.9000
TBPE FIRM REGISTRATION #470 | TBPLS FIRM REGISTRATION #10028800

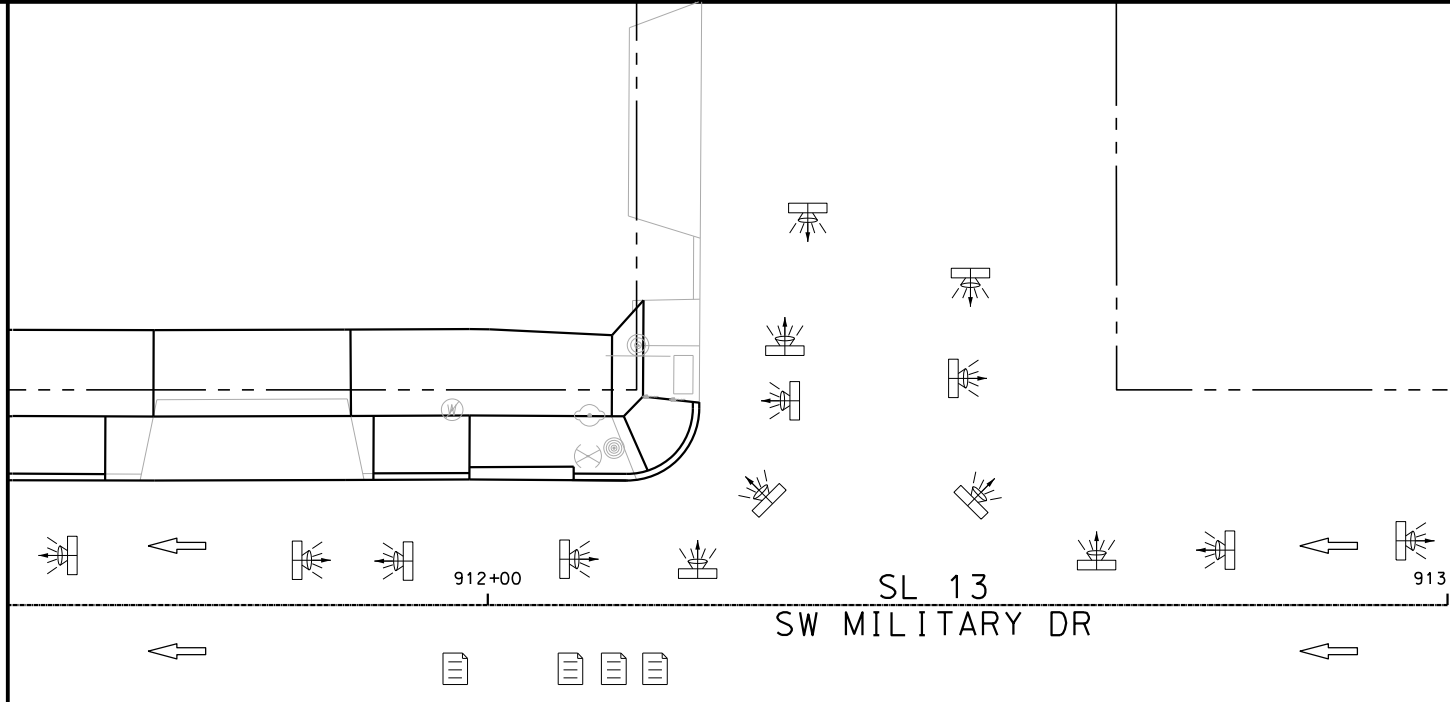


SL 13 SW MILITARY B					
SIDEWALK CONSTRUCTION PLAN					
STA 908+00 TO STA 911+50					
SHEET 27 OF 35					
DGN:	FED. RD. DIV. NO.	STATE	FEDERAL AID PROJECT NO.		HIGHWAY NO.
CHK DGN:	6	TEXAS			VARIES
DWG:	DIST.	COUNTY	CONT. NO.	SECT. NO.	JOB NO.
CHK DWG:	SAT	BEXAR	0915	12	576
					165

Plotted on: 8/15/2018

Design File name: P:\111135\07\design\Civil\Roadway\SWMilitaryB\113507*SWMilitaryB*WB27.dgn

MATCH LINE STA 911+50



ITEM	DESCRIPTION	UNIT	QTY
------	-------------	------	-----

- NOTES:
- * FOR CONTRACTOR INFORMATION ONLY
 - 1. THE EXISTENCE AND LOCATION OF ALL UTILITIES AND DRAINAGE STRUCTURES INDICATED IN THE PLANS ARE TAKEN FROM THE BEST RECORDS AVAILABLE AND ARE NOT GUARANTEED TO BE ACCURATE. CONTRACTOR SHALL COORDINATE WITH ALL UTILITY COMPANIES TO FIELD VERIFY UTILITIES PRIOR TO BEGINNING CONSTRUCTION.
 - 2. REFER TO GUIDE SHEET 42 FOR A LEGEND OF SYMBOLS, SLOPES, AND POINT TABLE INFORMATION

DESIGN

INTERIM REVIEW	
DOCUMENT INCOMPLETE. NOT INTENDED FOR PERMIT, BIDDING OR CONSTRUCTION.	
ENGINEER:	JOHN A. TYLER
P.E. SERIAL NO:	105193
DATE:	8/15/2018

REVIEW AND APPROVAL

INTERIM REVIEW	
DOCUMENT INCOMPLETE. NOT INTENDED FOR PERMIT, BIDDING OR CONSTRUCTION.	
ENGINEER:	JAMES A. LUTZ
P.E. SERIAL NO:	84722
DATE:	8/15/2018

SCALE: PLAN 1" = 20'

REV. NO.	DATE	DESCRIPTION	BY



**PAPE-DAWSON
ENGINEERS**

SAN ANTONIO | AUSTIN | HOUSTON | FORT WORTH | DALLAS
2000 NW LOOP 410 | SAN ANTONIO, TX 78213 | 210.375.9000
TBPE FIRM REGISTRATION #470 | TBPLS FIRM REGISTRATION #10028800

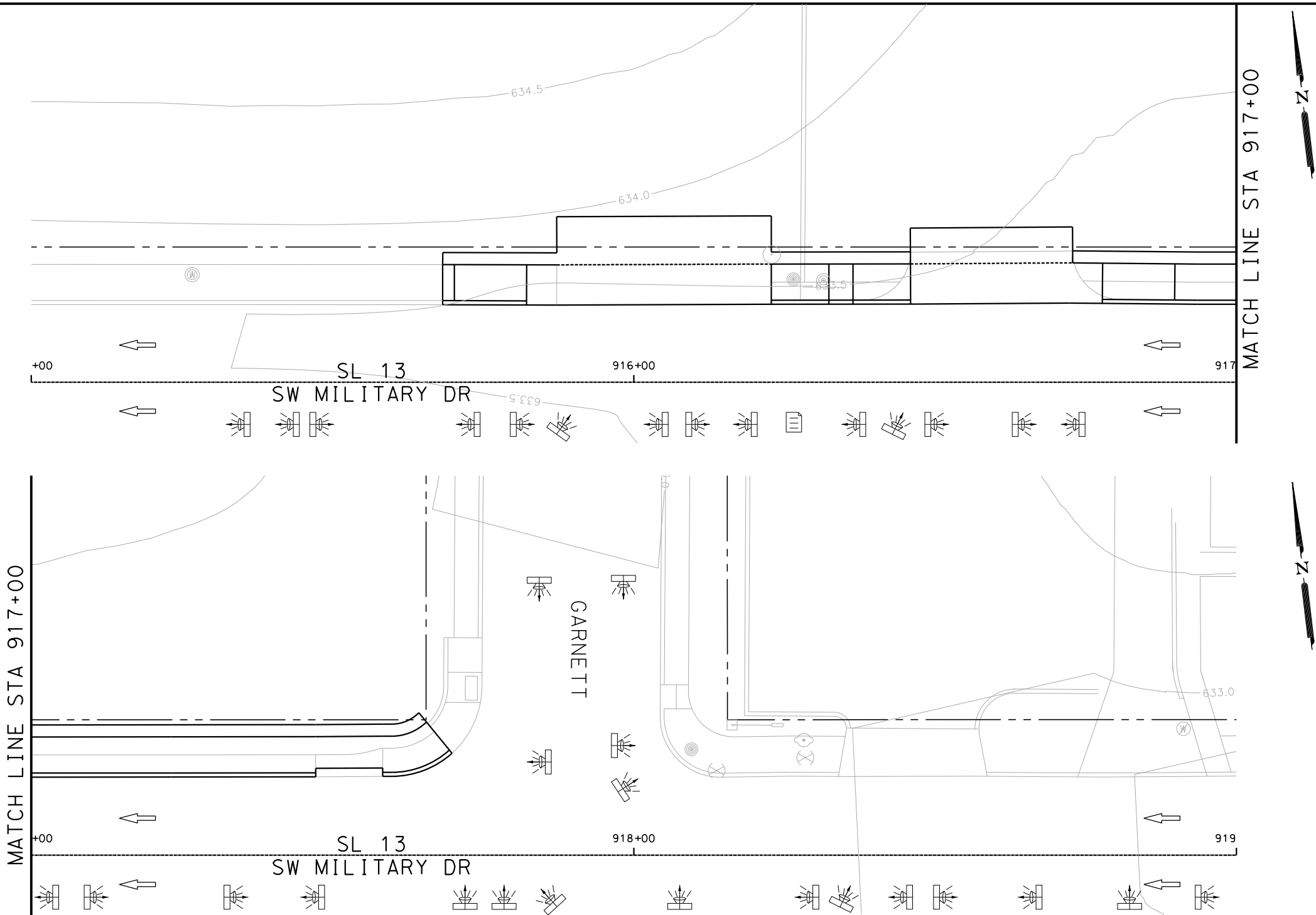


Texas Department of Transportation
© 2018

SL 13 SW MILITARY B						
SIDEWALK CONSTRUCTION PLAN STA 911+50 TO STA 913+00						
SHEET 28 OF 35						
DGN:	FED. RD. DIV. NO.	STATE	FEDERAL AID PROJECT NO.		HIGHWAY NO.	
CHK DGN:	6	TEXAS			VARIES	
DWG:	DIST.	COUNTY	CONT. NO.	SECT. NO.	JOB NO.	SHEET NO.
CHK DWG:	SAT	BEXAR	0915	12	576	166

Plotted on: 8/15/2018

Design File name: P:\111\35\07\design\Civil\Roadway\SWMilitaryB\113507*SWMilitaryB*WB28.dgn



ITEM	DESCRIPTION	UNIT	QTY
------	-------------	------	-----

- NOTES:
- * FOR CONTRACTOR INFORMATION ONLY
 - 1. THE EXISTENCE AND LOCATION OF ALL UTILITIES AND DRAINAGE STRUCTURES INDICATED IN THE PLANS ARE TAKEN FROM THE BEST RECORDS AVAILABLE AND ARE NOT GUARANTEED TO BE ACCURATE. CONTRACTOR SHALL COORDINATE WITH ALL UTILITY COMPANIES TO FIELD VERIFY UTILITIES PRIOR TO BEGINNING CONSTRUCTION.
 - 2. REFER TO GUIDE SHEET 42 FOR A LEGEND OF SYMBOLS, SLOPES, AND POINT TABLE INFORMATION

DESIGN
INTERIM REVIEW
DOCUMENT INCOMPLETE. NOT INTENDED FOR PERMIT, BIDDING OR CONSTRUCTION.
ENGINEER: JOHN A. TYLER
P.E. SERIAL NO: 105193
DATE: 8/15/2018

REVIEW AND APPROVAL
INTERIM REVIEW
DOCUMENT INCOMPLETE. NOT INTENDED FOR PERMIT, BIDDING OR CONSTRUCTION.
ENGINEER: JAMES A. LUTZ
P.E. SERIAL NO: 84722
DATE: 8/15/2018

SCALE: PLAN 1" = 20'

REV. NO.	DATE	DESCRIPTION	BY
----------	------	-------------	----



**PAPE-DAWSON
ENGINEERS**

SAN ANTONIO | AUSTIN | HOUSTON | FORT WORTH | DALLAS
2000 NW LOOP 410 | SAN ANTONIO, TX 78213 | 210.375.9000
TBPE FIRM REGISTRATION #470 | TBPLS FIRM REGISTRATION #10028800



Texas Department of Transportation
© 2018

SL 13
SW MILITARY B

SIDEWALK
CONSTRUCTION PLAN

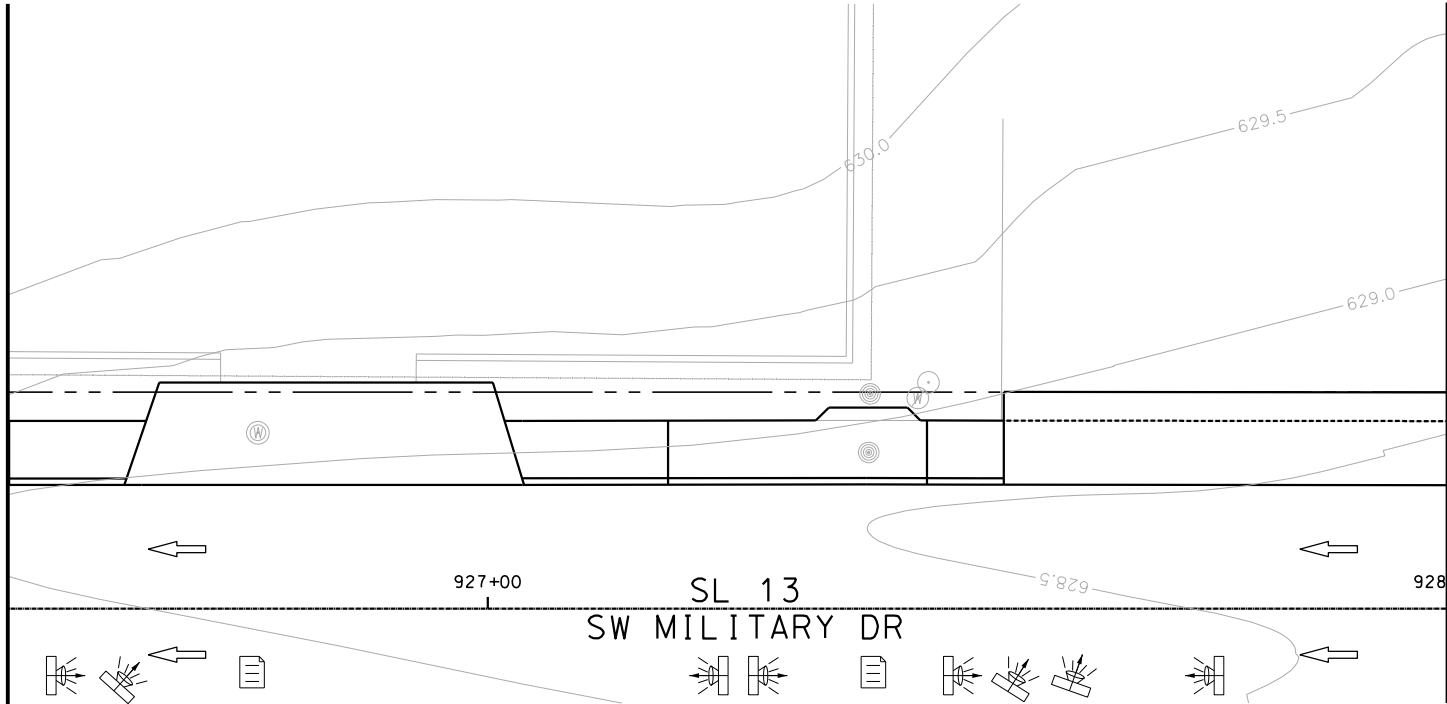
STA 915+00 TO STA 919+00

SHEET 29 OF 35						
DGN:	FED. RD. DIV. NO.	STATE	FEDERAL AID PROJECT NO.		HIGHWAY NO.	
CHK DGN:	6	TEXAS			VARIES	
DWG:	DIST.	COUNTY	CONT. NO.	SECT. NO.	JOB NO.	SHEET NO.
CHK DWG:	SAT	BEXAR	0915	12	576	167

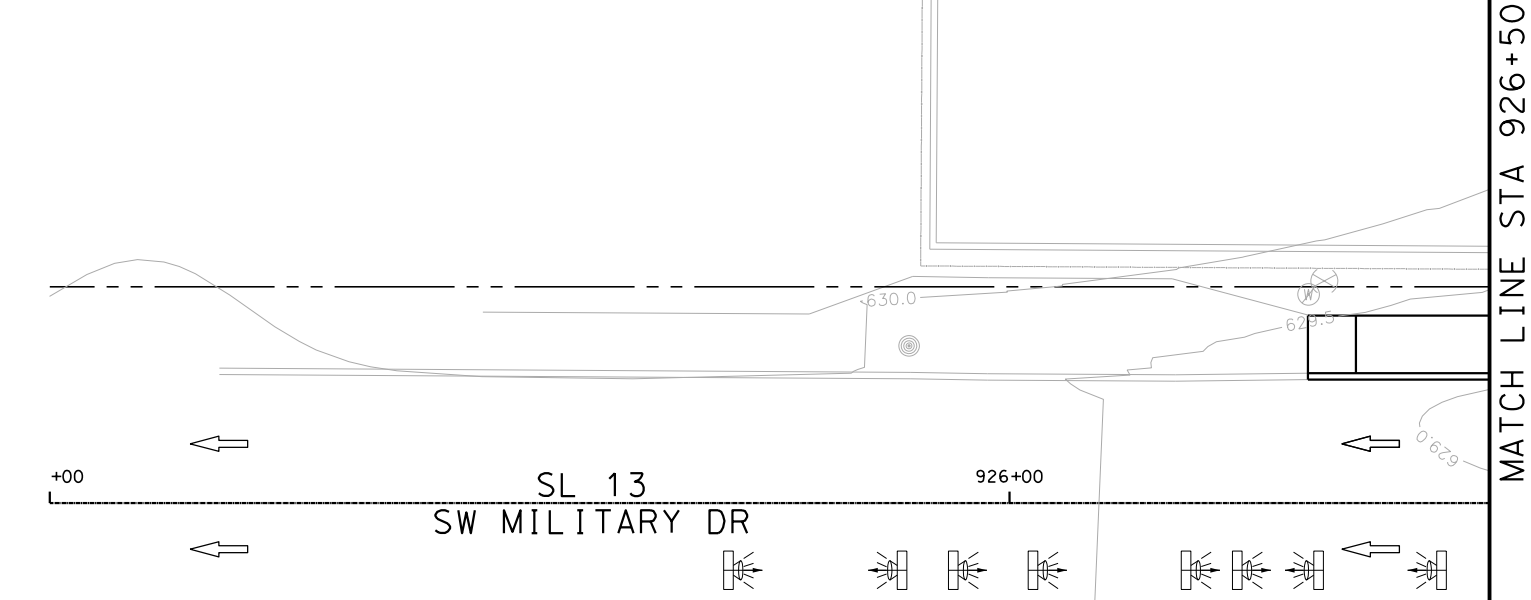
Design File name: P:\111\35\07\design\Civil\Roadway\SWMilitaryB\113507*SWMilitaryB*WB29.dgn

Plotted on: 8/15/2018

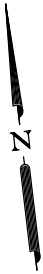
MATCH LINE STA 926+50



MATCH LINE STA 928+00



MATCH LINE STA 926+50



ITEM	DESCRIPTION	UNIT	QTY
------	-------------	------	-----

- NOTES:
- * FOR CONTRACTOR INFORMATION ONLY
 - 1. THE EXISTENCE AND LOCATION OF ALL UTILITIES AND DRAINAGE STRUCTURES INDICATED IN THE PLANS ARE TAKEN FROM THE BEST RECORDS AVAILABLE AND ARE NOT GUARANTEED TO BE ACCURATE. CONTRACTOR SHALL COORDINATE WITH ALL UTILITY COMPANIES TO FIELD VERIFY UTILITIES PRIOR TO BEGINNING CONSTRUCTION.
 - 2. REFER TO GUIDE SHEET 42 FOR A LEGEND OF SYMBOLS, SLOPES, AND POINT TABLE INFORMATION

DESIGN
INTERIM REVIEW
DOCUMENT INCOMPLETE. NOT INTENDED FOR PERMIT, BIDDING OR CONSTRUCTION.
ENGINEER: JOHN A. TYLER
P.E. SERIAL NO: 105193
DATE: 8/15/2018

REVIEW AND APPROVAL
INTERIM REVIEW
DOCUMENT INCOMPLETE. NOT INTENDED FOR PERMIT, BIDDING OR CONSTRUCTION.
ENGINEER: JAMES A. LUTZ
P.E. SERIAL NO: 84722
DATE: 8/15/2018

SCALE: PLAN 1" = 20'

REV. NO.	DATE	DESCRIPTION	BY
----------	------	-------------	----



**PAPE-DAWSON
ENGINEERS**

SAN ANTONIO | AUSTIN | HOUSTON | FORT WORTH | DALLAS
2000 NW LOOP 410 | SAN ANTONIO, TX 78213 | 210.375.9000
TBPE FIRM REGISTRATION #470 | TBPLS FIRM REGISTRATION #10028800



Texas Department of Transportation
© 2018

SL 13 SW MILITARY B SIDEWALK CONSTRUCTION PLAN STA 925+00 TO STA 928+00						
SHEET 30 OF 35						
DGN:	FED. RD. DIV. NO.	STATE	FEDERAL AID PROJECT NO.		HIGHWAY NO.	
CHK DGN:	6	TEXAS			VARIES	
DWG:	DIST.	COUNTY	CONT. NO.	SECT. NO.	JOB NO.	SHEET NO.
CHK DWG:	SAT	BEXAR	0915	12	576	168

Design File name: P:\111\35\07\design\Civil\Roadway\SWMilitaryB\113507*SWMilitaryB*WB30.dgn

Plotted on: 8/15/2018



ITEM	DESCRIPTION	UNIT	QTY
------	-------------	------	-----


- NOTES:
- * FOR CONTRACTOR INFORMATION ONLY
 - 1. THE EXISTENCE AND LOCATION OF ALL UTILITIES AND DRAINAGE STRUCTURES INDICATED IN THE PLANS ARE TAKEN FROM THE BEST RECORDS AVAILABLE AND ARE NOT GUARANTEED TO BE ACCURATE. CONTRACTOR SHALL COORDINATE WITH ALL UTILITY COMPANIES TO FIELD VERIFY UTILITIES PRIOR TO BEGINNING CONSTRUCTION.
 - 2. REFER TO GUIDE SHEET 42 FOR A LEGEND OF SYMBOLS, SLOPES, AND POINT TABLE INFORMATION

DESIGN	
INTERIM REVIEW	
DOCUMENT INCOMPLETE. NOT INTENDED FOR PERMIT, BIDDING OR CONSTRUCTION.	
ENGINEER: JOHN A. TYLER	
P.E. SERIAL NO: 105193	
DATE: 8/15/2018	

REVIEW AND APPROVAL	
INTERIM REVIEW	
DOCUMENT INCOMPLETE. NOT INTENDED FOR PERMIT, BIDDING OR CONSTRUCTION.	
ENGINEER: JAMES A. LUTZ	
P.E. SERIAL NO: 84722	
DATE: 8/15/2018	

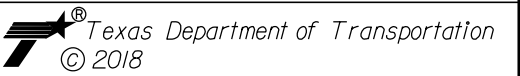
SCALE: PLAN 1" = 20'

REV. NO.	DATE	DESCRIPTION	BY
----------	------	-------------	----



**PAPE-DAWSON
ENGINEERS**

SAN ANTONIO | AUSTIN | HOUSTON | FORT WORTH | DALLAS
2000 NW LOOP 410 | SAN ANTONIO, TX 78213 | 210.375.9000
TBPE FIRM REGISTRATION #470 | TBPLS FIRM REGISTRATION #10028800



Texas Department of Transportation
© 2018

SL 13
SW MILITARY B

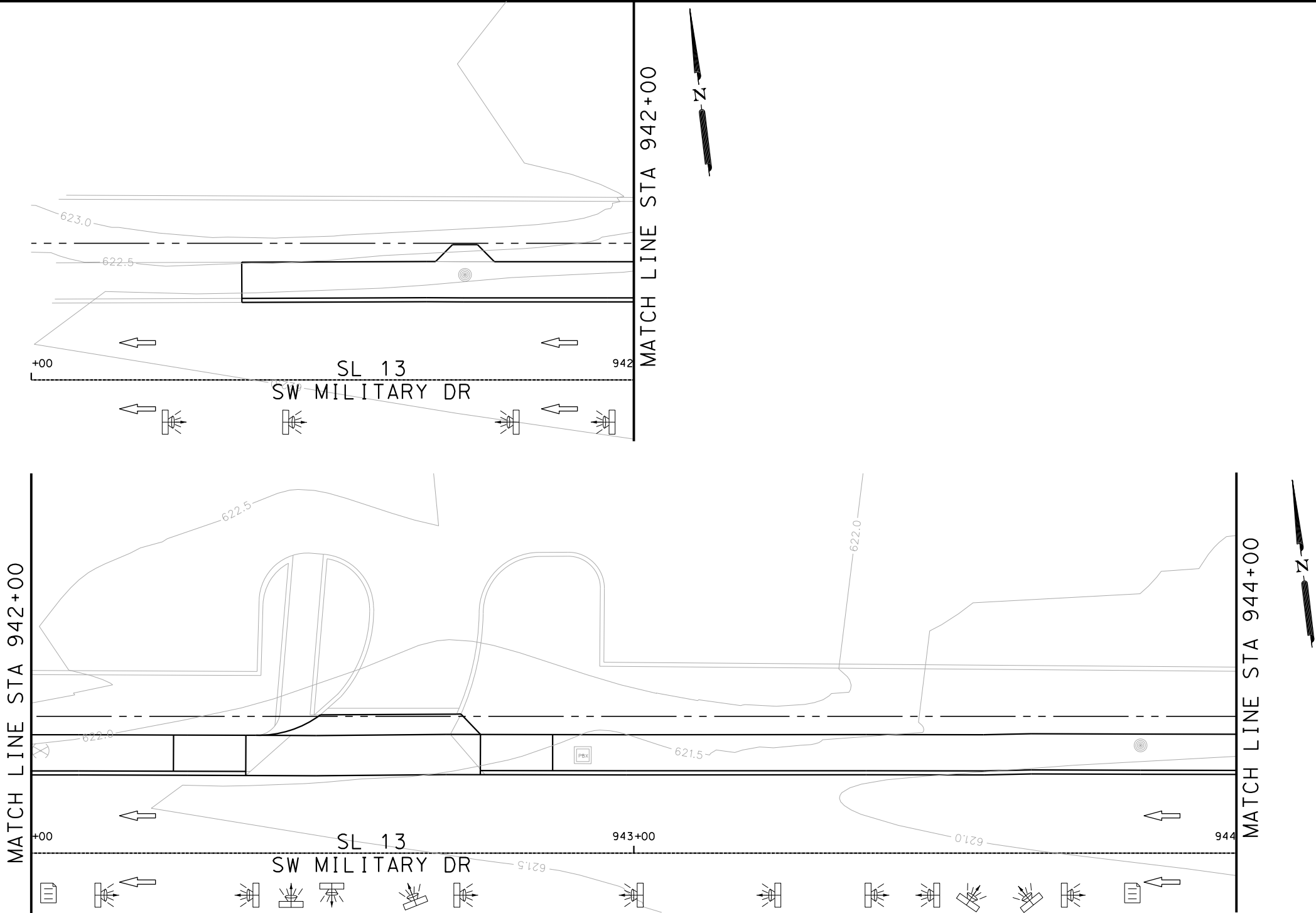
**SIDEWALK
CONSTRUCTION PLAN**
STA 928+00 TO STA 931+00

SHEET 31 OF 35

DGN:	FED. RD. DIV. NO.:	STATE:	FEDERAL AID PROJECT NO.:			HIGHWAY NO.:
CHK DGN:	6	TEXAS				VARIES
DWG:	DIST.:	COUNTY:	CONT. NO.:	SECT. NO.:	JOB NO.:	SHEET NO.:
CHK DWG:	SAT	BEXAR	0915	12	576	169

Design File name: P:\111\35\07\design\Civil\Roadway\SWMilitaryB\WB31.dgn

Plotted on: 8/15/2018



ITEM	DESCRIPTION	UNIT	QTY
------	-------------	------	-----

- NOTES:
- * FOR CONTRACTOR INFORMATION ONLY
 - 1. THE EXISTENCE AND LOCATION OF ALL UTILITIES AND DRAINAGE STRUCTURES INDICATED IN THE PLANS ARE TAKEN FROM THE BEST RECORDS AVAILABLE AND ARE NOT GUARANTEED TO BE ACCURATE. CONTRACTOR SHALL COORDINATE WITH ALL UTILITY COMPANIES TO FIELD VERIFY UTILITIES PRIOR TO BEGINNING CONSTRUCTION.
 - 2. REFER TO GUIDE SHEET 42 FOR A LEGEND OF SYMBOLS, SLOPES, AND POINT TABLE INFORMATION

DESIGN
INTERIM REVIEW
DOCUMENT INCOMPLETE. NOT INTENDED FOR PERMIT, BIDDING OR CONSTRUCTION.
ENGINEER: JOHN A. TYLER
P.E. SERIAL NO: 105193
DATE: 8/15/2018

REVIEW AND APPROVAL
INTERIM REVIEW
DOCUMENT INCOMPLETE. NOT INTENDED FOR PERMIT, BIDDING OR CONSTRUCTION.
ENGINEER: JAMES A. LUTZ
P.E. SERIAL NO: 84722
DATE: 8/15/2018

SCALE: PLAN 1" = 20'

REV. NO.	DATE	DESCRIPTION	BY
----------	------	-------------	----



**PAPE-DAWSON
ENGINEERS**

SAN ANTONIO | AUSTIN | HOUSTON | FORT WORTH | DALLAS
2000 NW LOOP 410 | SAN ANTONIO, TX 78213 | 210.375.9000
TBPE FIRM REGISTRATION #470 | TBPLS FIRM REGISTRATION #10028800



SL 13
SW MILITARY B

**SIDEWALK
CONSTRUCTION PLAN**

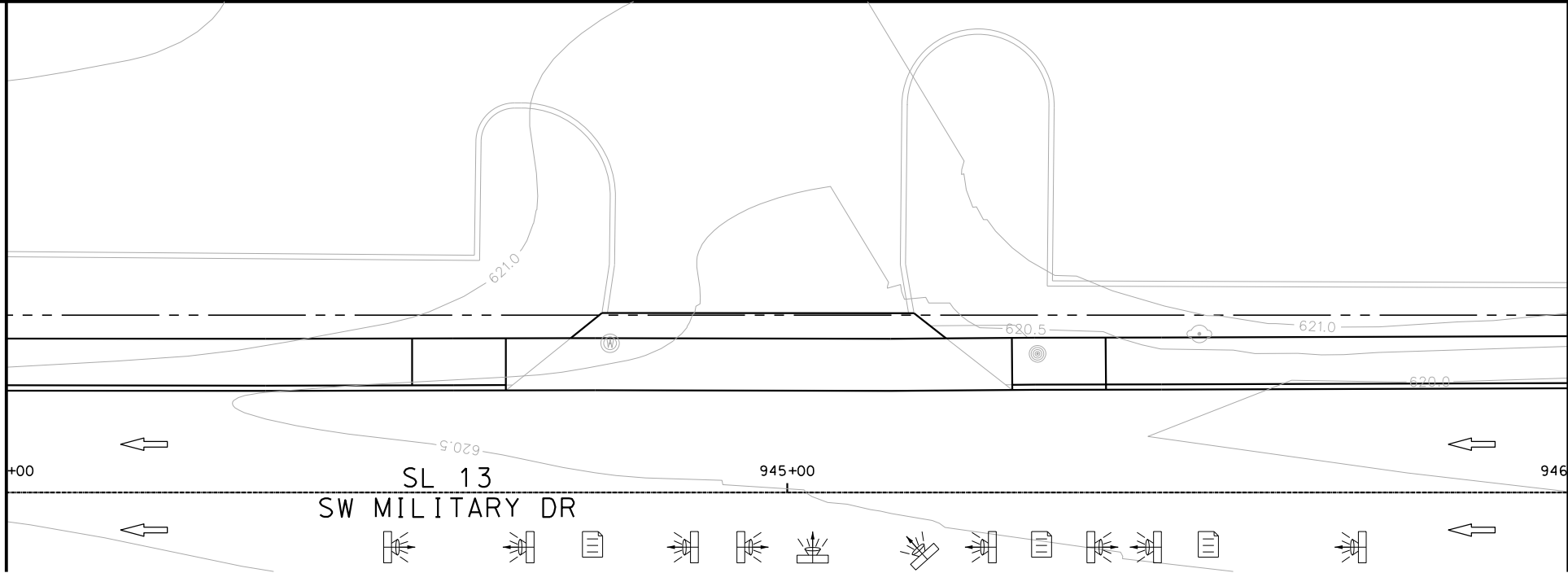
STA 941+00 TO STA 944+00

SHEET 32 OF 35						
DGN:	FED. RD. DIV. NO.	STATE	FEDERAL AID PROJECT NO.		HIGHWAY NO.	
CHK DGN:	6	TEXAS			VARIES	
DWG:	DIST.	COUNTY	CONT. NO.	SECT. NO.	JOB NO.	SHEET NO.
CHK DWG:	SAT	BEXAR	0915	12	576	170

Plotted on: 8/15/2018

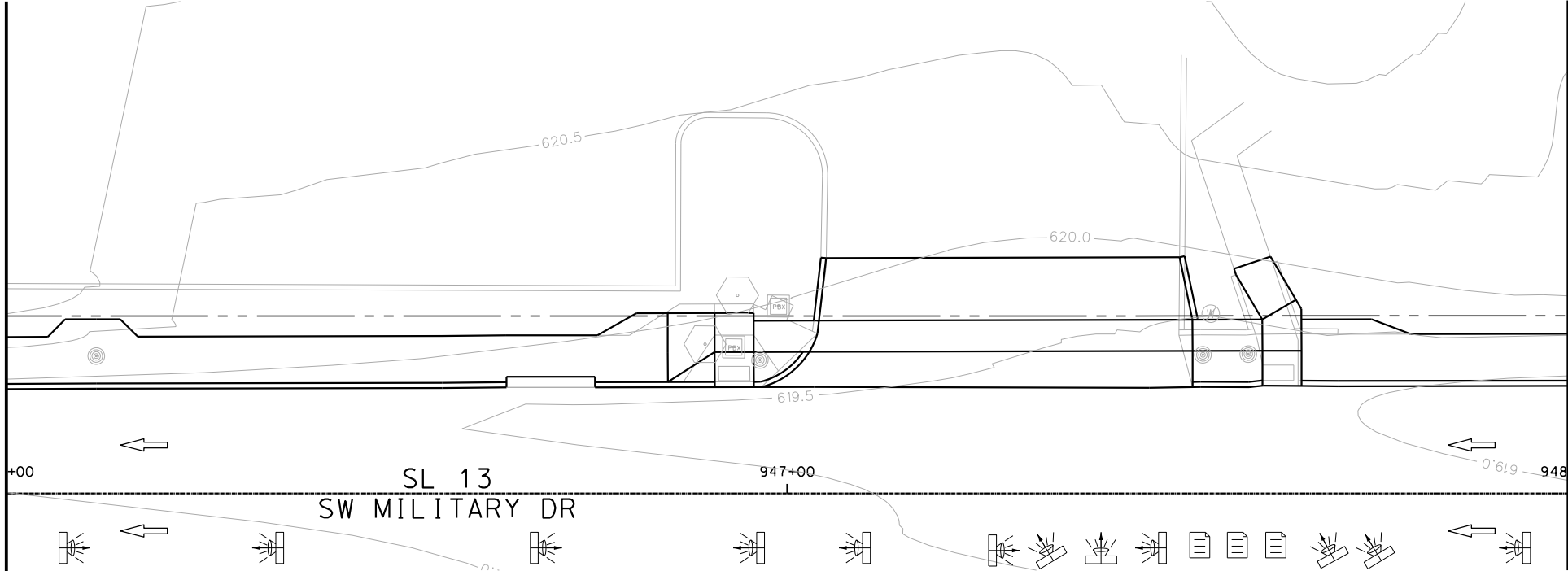
Design File name: P:\111\35\07\design\Civil\Roadway\SWMilitaryB\113507*SWMilitaryB-WB32.dgn

MATCH LINE STA 944+00



MATCH LINE STA 946+00

MATCH LINE STA 946+00



MATCH LINE STA 948+00

ITEM	DESCRIPTION	UNIT	QTY
------	-------------	------	-----

- NOTES:
- * FOR CONTRACTOR INFORMATION ONLY
 - 1. THE EXISTENCE AND LOCATION OF ALL UTILITIES AND DRAINAGE STRUCTURES INDICATED IN THE PLANS ARE TAKEN FROM THE BEST RECORDS AVAILABLE AND ARE NOT GUARANTEED TO BE ACCURATE. CONTRACTOR SHALL COORDINATE WITH ALL UTILITY COMPANIES TO FIELD VERIFY UTILITIES PRIOR TO BEGINNING CONSTRUCTION.
 - 2. REFER TO GUIDE SHEET 42 FOR A LEGEND OF SYMBOLS, SLOPES, AND POINT TABLE INFORMATION

DESIGN
INTERIM REVIEW
DOCUMENT INCOMPLETE. NOT INTENDED FOR PERMIT, BIDDING OR CONSTRUCTION.
ENGINEER: JOHN A. TYLER
P.E. SERIAL NO: 105193
DATE: 8/15/2018

REVIEW AND APPROVAL
INTERIM REVIEW
DOCUMENT INCOMPLETE. NOT INTENDED FOR PERMIT, BIDDING OR CONSTRUCTION.
ENGINEER: JAMES A. LUTZ
P.E. SERIAL NO: 84722
DATE: 8/15/2018


SCALE: PLAN 1" = 20'

REV. NO.	DATE	DESCRIPTION	BY
----------	------	-------------	----



**PAPE-DAWSON
ENGINEERS**

SAN ANTONIO | AUSTIN | HOUSTON | FORT WORTH | DALLAS
2000 NW LOOP 410 | SAN ANTONIO, TX 78213 | 210.375.9000
TBPE FIRM REGISTRATION #470 | TBPLS FIRM REGISTRATION #10028800



Texas Department of Transportation
© 2018

SL 13
SW MILITARY B

**SIDEWALK
CONSTRUCTION PLAN**

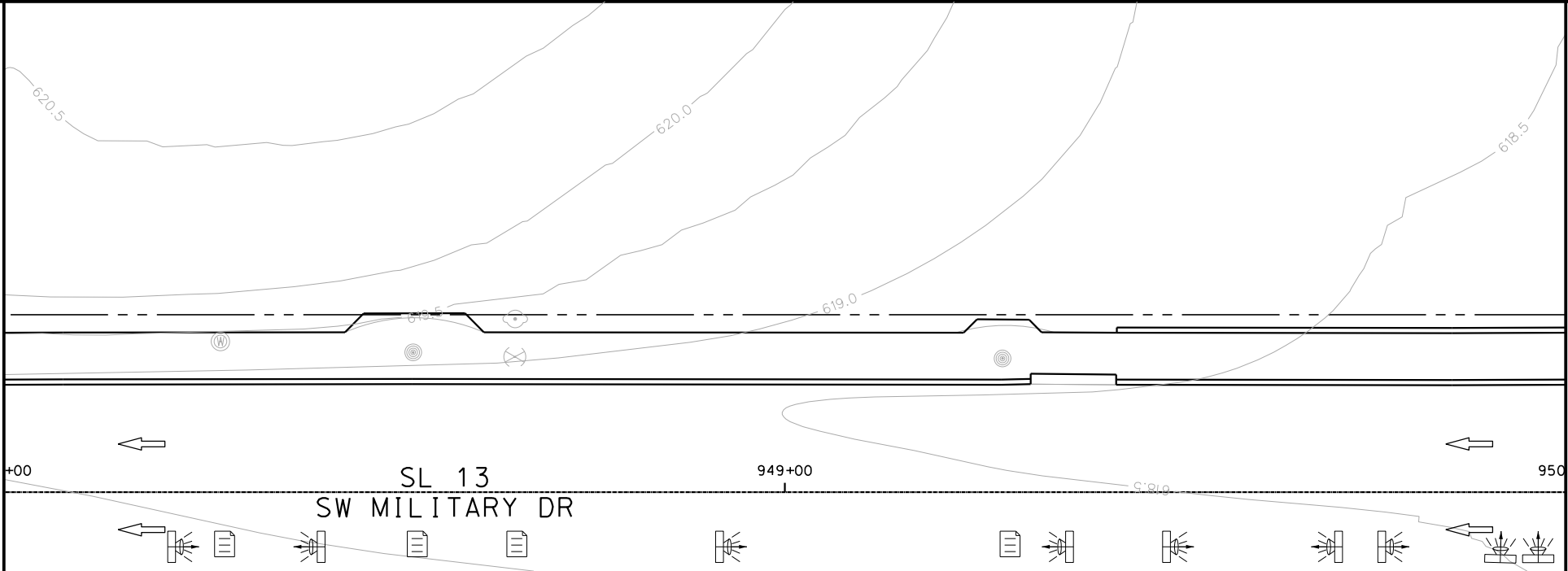
STA 944+00 TO STA 948+00

SHEET 33 OF 35						
DGN:	FED. RD. DIV. NO.	STATE	FEDERAL AID PROJECT NO.			HIGHWAY NO.
CHK DGN:	6	TEXAS				VARIES
DWG:	DIST.	COUNTY	CONT. NO.	SECT. NO.	JOB NO.	SHEET NO.
CHK DWG:	SAT	BEXAR	0915	12	576	171

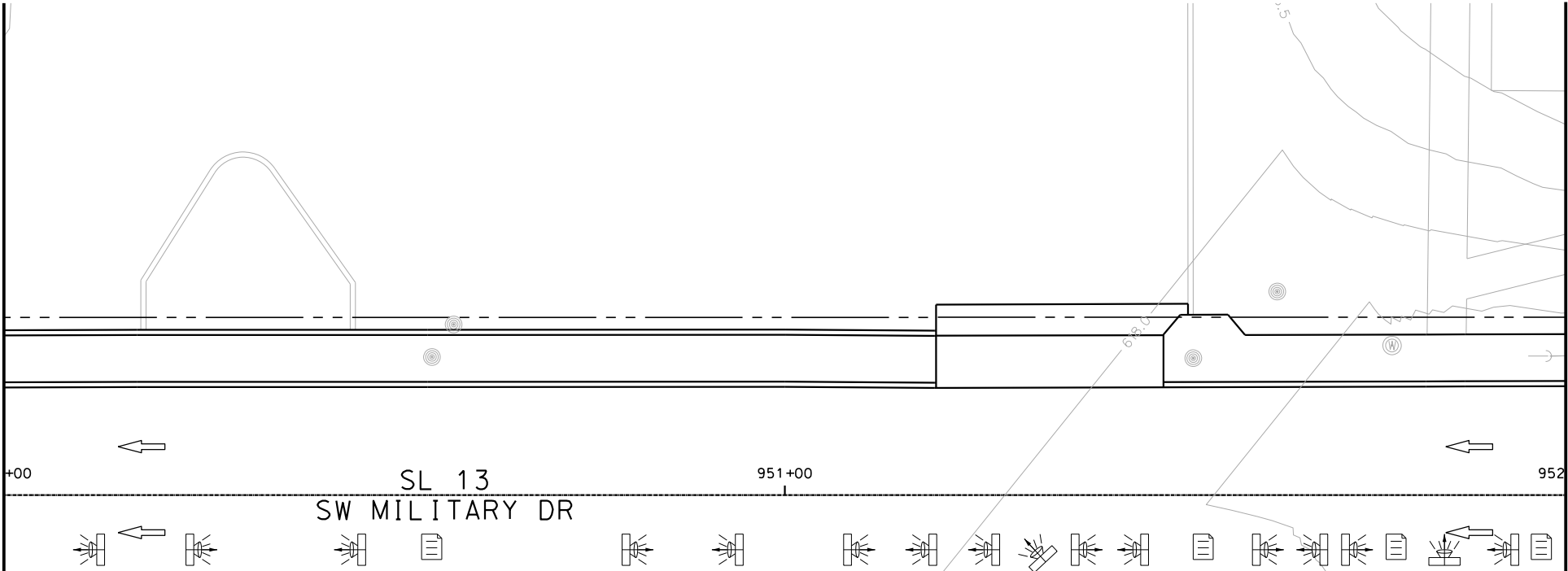
Plotted on: 8/15/2018

Design File name: P:\111\35\07\design\Civil\Roadway\SWMilitaryB\113507*SWMilitaryB*WB33.dgn

MATCH LINE STA 948+00



MATCH LINE STA 950+00



MATCH LINE STA 950+00

MATCH LINE STA 952+00

ITEM	DESCRIPTION	UNIT	QTY
------	-------------	------	-----

- NOTES:
- * FOR CONTRACTOR INFORMATION ONLY
 - 1. THE EXISTENCE AND LOCATION OF ALL UTILITIES AND DRAINAGE STRUCTURES INDICATED IN THE PLANS ARE TAKEN FROM THE BEST RECORDS AVAILABLE AND ARE NOT GUARANTEED TO BE ACCURATE. CONTRACTOR SHALL COORDINATE WITH ALL UTILITY COMPANIES TO FIELD VERIFY UTILITIES PRIOR TO BEGINNING CONSTRUCTION.
 - 2. REFER TO GUIDE SHEET 42 FOR A LEGEND OF SYMBOLS, SLOPES, AND POINT TABLE INFORMATION

INTERIM REVIEW
DOCUMENT INCOMPLETE. NOT INTENDED FOR PERMIT, BIDDING OR CONSTRUCTION.
ENGINEER: JOHN A. TYLER
P.E. SERIAL NO: 105193
DATE: 8/15/2018

INTERIM REVIEW
DOCUMENT INCOMPLETE. NOT INTENDED FOR PERMIT, BIDDING OR CONSTRUCTION.
ENGINEER: JAMES A. LUTZ
P.E. SERIAL NO: 84722
DATE: 8/15/2018

SCALE: PLAN 1" = 20'

REV. NO.	DATE	DESCRIPTION	BY
----------	------	-------------	----



**PAPE-DAWSON
ENGINEERS**

SAN ANTONIO | AUSTIN | HOUSTON | FORT WORTH | DALLAS
2000 NW LOOP 410 | SAN ANTONIO, TX 78213 | 210.375.9000
TBPE FIRM REGISTRATION #470 | TBPLS FIRM REGISTRATION #10028800



Texas Department of Transportation
© 2018

SL 13
SW MILITARY B

**SIDEWALK
CONSTRUCTION PLAN**

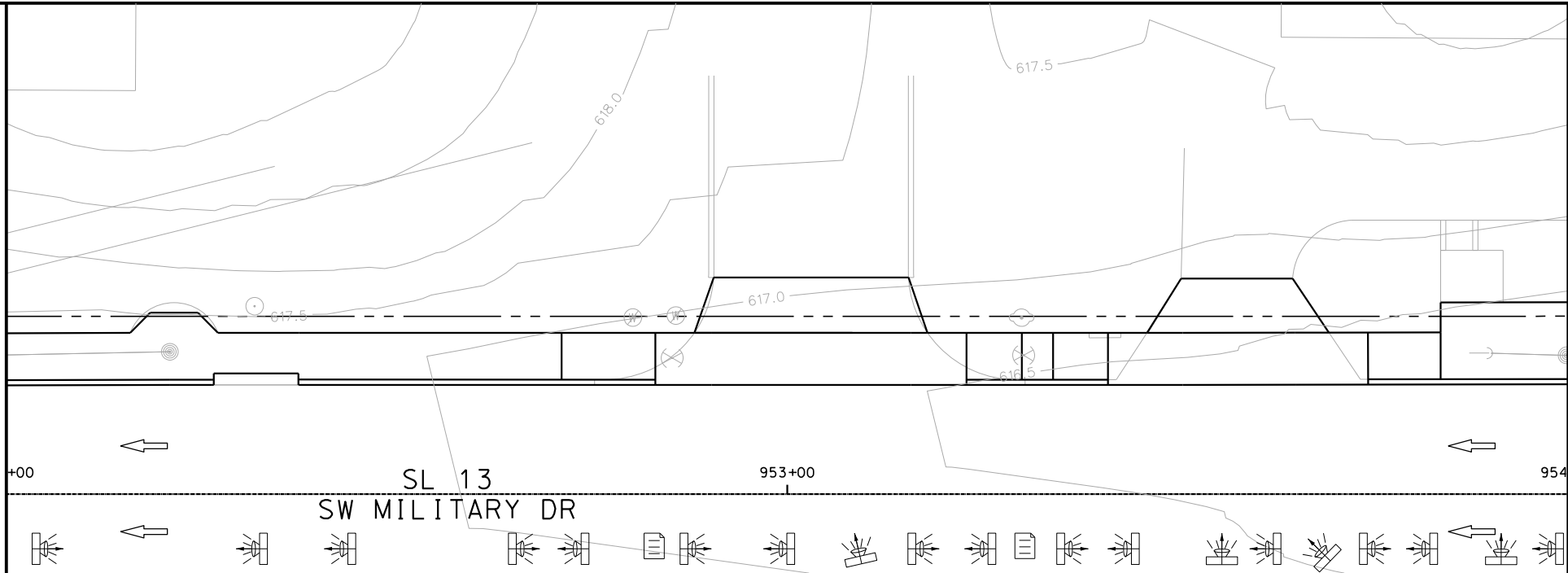
STA 948+00 TO STA 952+00

SHEET 34 OF 35						
DGN:	FED. RD. DIV. NO.	STATE	FEDERAL AID PROJECT NO.		HIGHWAY NO.	
CHK DGN:	6	TEXAS			VARIES	
DWG:	DIST.	COUNTY	CONT. NO.	SECT. NO.	JOB NO.	SHEET NO.
CHK DWG:	SAT	BEXAR	0915	12	576	172

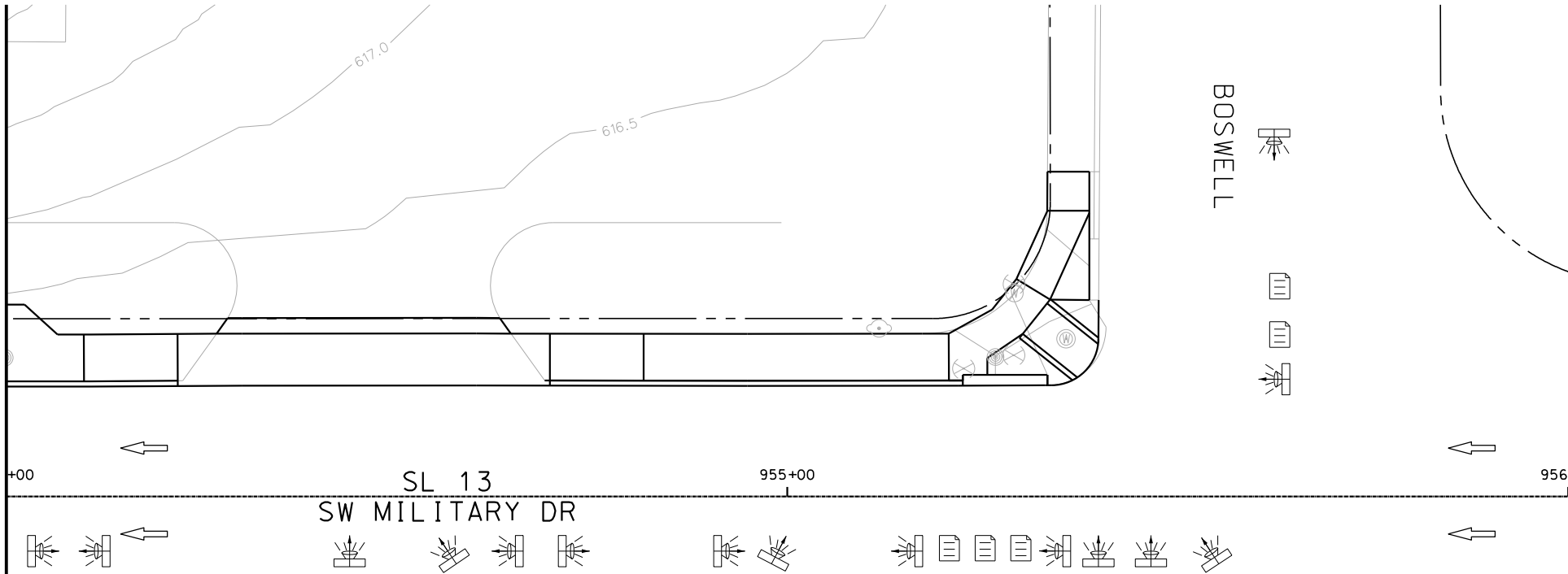
Plotted on: 8/15/2018

Design File name: P:\111\35\07\design\Civil\Roadway\SWMilitaryB\113507*SWMilitaryB*WB34.dgn

MATCH LINE STA 952+00



MATCH LINE STA 954+00



ITEM	DESCRIPTION	UNIT	QTY
------	-------------	------	-----

- NOTES:
- * FOR CONTRACTOR INFORMATION ONLY
 - 1. THE EXISTENCE AND LOCATION OF ALL UTILITIES AND DRAINAGE STRUCTURES INDICATED IN THE PLANS ARE TAKEN FROM THE BEST RECORDS AVAILABLE AND ARE NOT GUARANTEED TO BE ACCURATE. CONTRACTOR SHALL COORDINATE WITH ALL UTILITY COMPANIES TO FIELD VERIFY UTILITIES PRIOR TO BEGINNING CONSTRUCTION.
 - 2. REFER TO GUIDE SHEET 42 FOR A LEGEND OF SYMBOLS, SLOPES, AND POINT TABLE INFORMATION

DESIGN
INTERIM REVIEW
DOCUMENT INCOMPLETE. NOT INTENDED FOR PERMIT, BIDDING OR CONSTRUCTION.
ENGINEER: JOHN A. TYLER
P.E. SERIAL NO: 105193
DATE: 8/15/2018

REVIEW AND APPROVAL
INTERIM REVIEW
DOCUMENT INCOMPLETE. NOT INTENDED FOR PERMIT, BIDDING OR CONSTRUCTION.
ENGINEER: JAMES A. LUTZ
P.E. SERIAL NO: 84722
DATE: 8/15/2018

SCALE: PLAN 1" = 20'

REV. NO.	DATE	DESCRIPTION	BY
----------	------	-------------	----

PAPE-DAWSON ENGINEERS

SAN ANTONIO | AUSTIN | HOUSTON | FORT WORTH | DALLAS
2000 NW LOOP 410 | SAN ANTONIO, TX 78213 | 210.375.9000
TBPE FIRM REGISTRATION #470 | TBPLS FIRM REGISTRATION #10028800

Texas Department of Transportation
© 2018

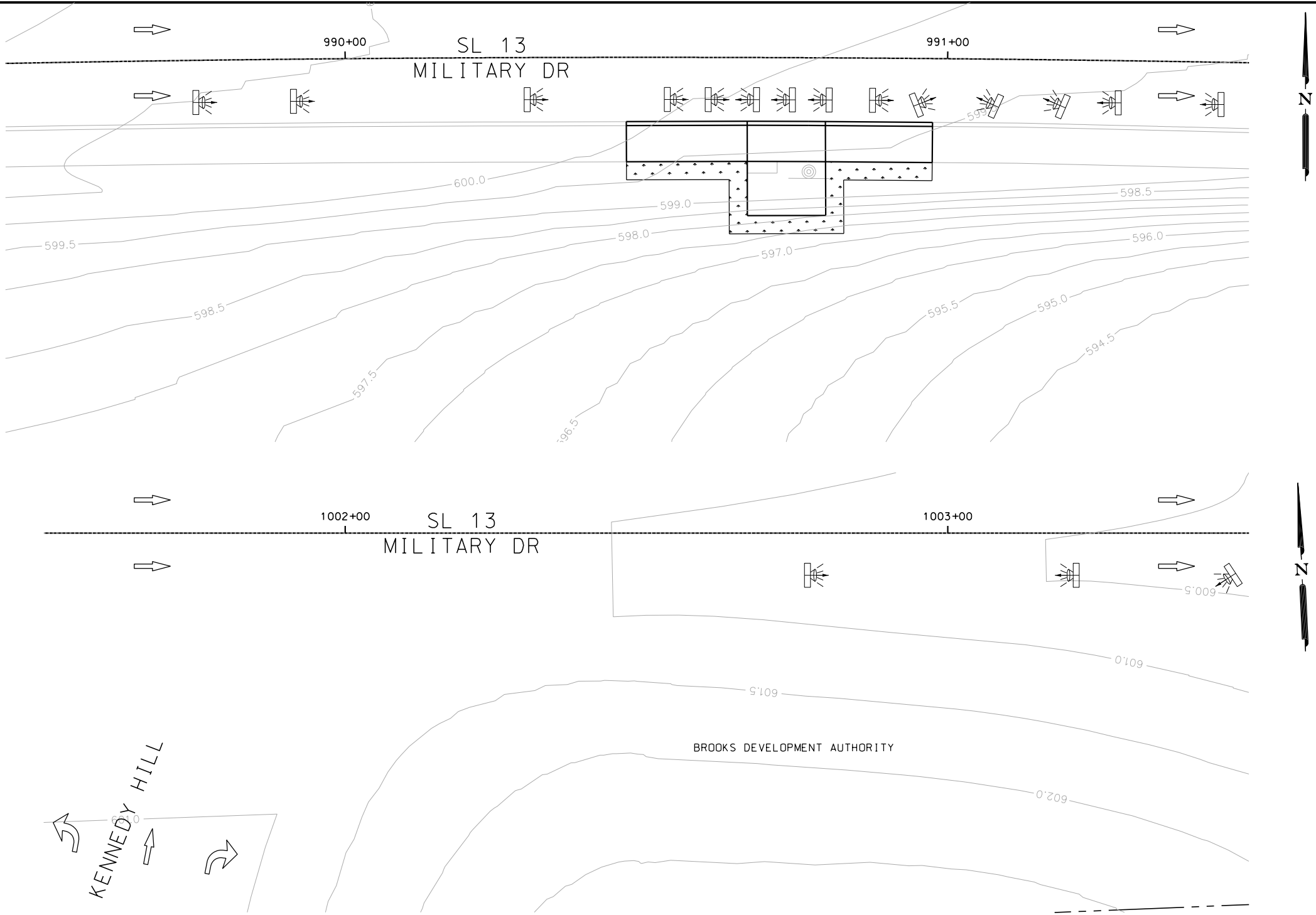
SL 13
SW MILITARY B

SIDEWALK
CONSTRUCTION PLAN
STA 952+00 TO END PROJECT

SHEET 35 OF 35						
DGN:	FED. RD. DIV. NO.	STATE	FEDERAL AID PROJECT NO.		HIGHWAY NO.	
CHK DGN:	6	TEXAS			VARIES	
DWG:	DIST.	COUNTY	CONT. NO.	SECT. NO.	JOB NO.	SHEET NO.
CHK DWG:	SAT	BEXAR	0915	12	576	173

Plotted on: 8/15/2018

Design File name: P:\111135\07\design\Civil\Roadway\Military Dr\1113507*MilitaryDr*01.dgn



ITEM	DESCRIPTION	UNIT	QTY
------	-------------	------	-----

- NOTES:
- * FOR CONTRACTOR INFORMATION ONLY
 - 1. THE EXISTENCE AND LOCATION OF ALL UTILITIES AND DRAINAGE STRUCTURES INDICATED IN THE PLANS ARE TAKEN FROM THE BEST RECORDS AVAILABLE AND ARE NOT GUARANTEED TO BE ACCURATE. CONTRACTOR SHALL COORDINATE WITH ALL UTILITY COMPANIES TO FIELD VERIFY UTILITIES PRIOR TO BEGINNING CONSTRUCTION.
 - 2. REFER TO GUIDE SHEET 42 FOR A LEGEND OF SYMBOLS, SLOPES, AND POINT TABLE INFORMATION

DESIGN	
INTERIM REVIEW	
DOCUMENT INCOMPLETE. NOT INTENDED FOR PERMIT, BIDDING OR CONSTRUCTION.	
ENGINEER: JOHN A. TYLER	
P.E. SERIAL NO: 105193	
DATE: 8/15/2018	

REVIEW AND APPROVAL	
INTERIM REVIEW	
DOCUMENT INCOMPLETE. NOT INTENDED FOR PERMIT, BIDDING OR CONSTRUCTION.	
ENGINEER: JAMES A. LUTZ	
P.E. SERIAL NO: 84722	
DATE: 8/15/2018	

SCALE: PLAN 1" = 20'

REV. NO.	DATE	DESCRIPTION	BY
----------	------	-------------	----



**PAPE-DAWSON
ENGINEERS**

SAN ANTONIO | AUSTIN | HOUSTON | FORT WORTH | DALLAS
2000 NW LOOP 410 | SAN ANTONIO, TX 78213 | 210.375.9000
TBPE FIRM REGISTRATION #470 | TBPLS FIRM REGISTRATION #10028800



Texas Department of Transportation
© 2018

SL 13
MILITARY DRIVE

SIDEWALK
CONSTRUCTION PLAN

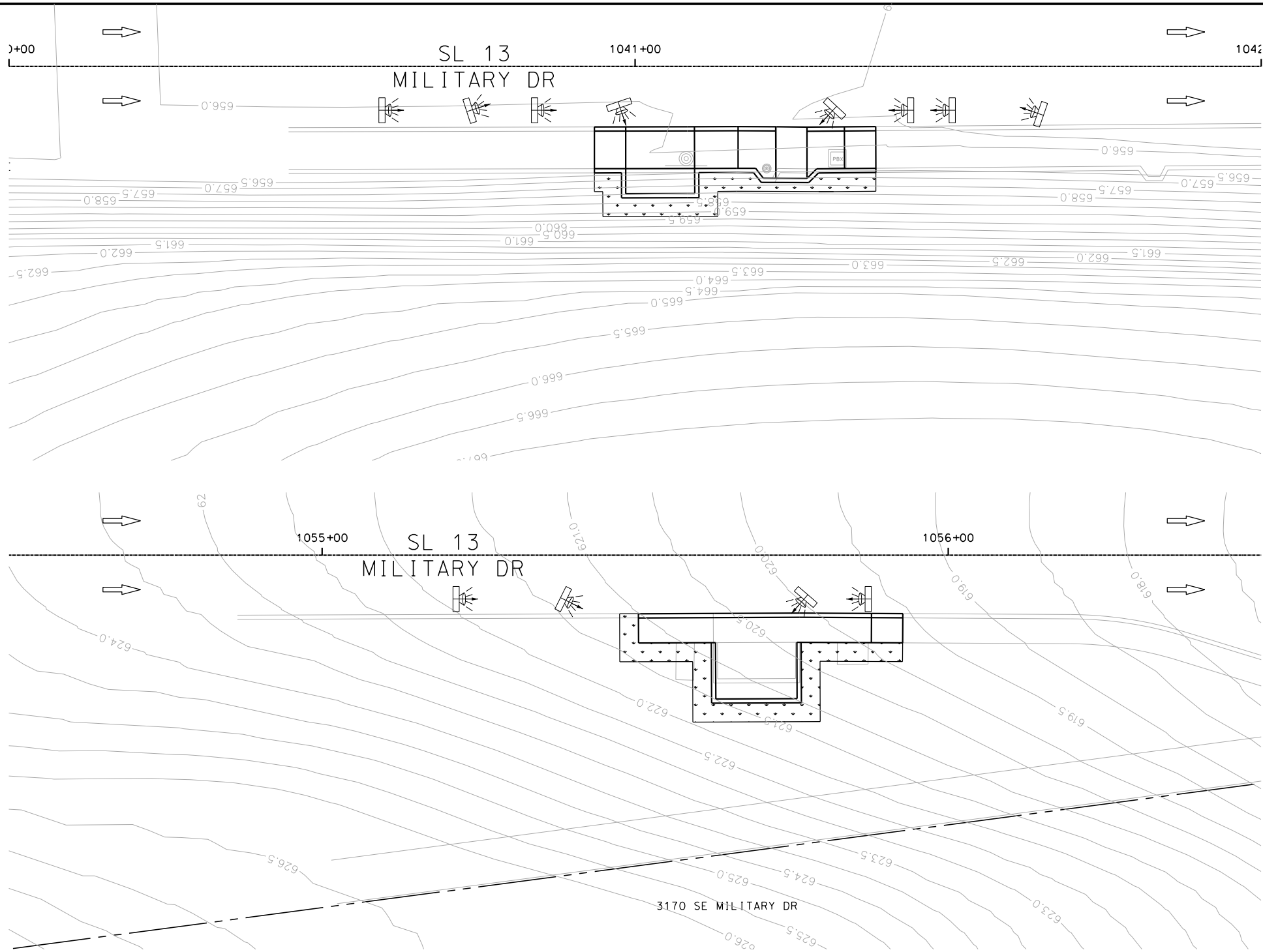
BEGIN PROJECT TO STA 991+50
STA 1001+50 TO STA 1003+50

SHEET 1 OF 7

DGN:	FED. RD. DIV. NO.	STATE	FEDERAL AID PROJECT NO.			HIGHWAY NO.
CHK DGN:	6	TEXAS				VARIES
DWG:	DIST.	COUNTY	CONT. NO.	SECT. NO.	JOB NO.	SHEET NO.
CHK DWG:	SAT	BEXAR	0915	12	576	174

Plotted on: 8/15/2018

Design File name: P:\111\35\07\design\Civil\Roadway\Military Dr\1113507\MilitaryDr*02.dgn



ITEM	DESCRIPTION	UNIT	QTY
------	-------------	------	-----

- NOTES:
- * FOR CONTRACTOR INFORMATION ONLY
 - 1. THE EXISTENCE AND LOCATION OF ALL UTILITIES AND DRAINAGE STRUCTURES INDICATED IN THE PLANS ARE TAKEN FROM THE BEST RECORDS AVAILABLE AND ARE NOT GUARANTEED TO BE ACCURATE. CONTRACTOR SHALL COORDINATE WITH ALL UTILITY COMPANIES TO FIELD VERIFY UTILITIES PRIOR TO BEGINNING CONSTRUCTION.
 - 2. REFER TO GUIDE SHEET 42 FOR A LEGEND OF SYMBOLS, SLOPES, AND POINT TABLE INFORMATION

DESIGN	
INTERIM REVIEW	
DOCUMENT INCOMPLETE. NOT INTENDED FOR PERMIT, BIDDING OR CONSTRUCTION.	
ENGINEER: JOHN A. TYLER	
P.E. SERIAL NO: 105193	
DATE: 8/15/2018	

REVIEW AND APPROVAL	
INTERIM REVIEW	
DOCUMENT INCOMPLETE. NOT INTENDED FOR PERMIT, BIDDING OR CONSTRUCTION.	
ENGINEER: JAMES A. LUTZ	
P.E. SERIAL NO: 84722	
DATE: 8/15/2018	

SCALE: PLAN 1" = 20'

REV. NO.	DATE	DESCRIPTION	BY
----------	------	-------------	----



**PAPE-DAWSON
ENGINEERS**

SAN ANTONIO | AUSTIN | HOUSTON | FORT WORTH | DALLAS
2000 NW LOOP 410 | SAN ANTONIO, TX 78213 | 210.375.9000
TBPE FIRM REGISTRATION #470 | TBPLS FIRM REGISTRATION #10028800



Texas Department of Transportation
© 2018

SL 13
MILITARY DRIVE

**SIDEWALK
CONSTRUCTION PLAN**

STA 1040+00 TO STA 1042+00
STA 1054+50 TO STA 1056+50

SHEET 2 OF 7

DGN:	FED. RD. DIV. NO.	STATE	FEDERAL AID PROJECT NO.			HIGHWAY NO.
CHK DGN:	6	TEXAS				VARIES
DWG:	DIST.	COUNTY	CONT. NO.	SECT. NO.	JOB NO.	SHEET NO.
CHK DWG:	SAT	BEXAR	0915	12	576	175

Design Filename: P:\111\35\07\design\Civil\Roadway\Military Dr\1113507*MilitaryDr*03.dgn



DESIGN

INTERIM REVIEW

DOCUMENT INCOMPLETE. NOT INTENDED FOR
PERMIT, BIDDING OR CONSTRUCTION.

ENGINEER: JOHN A. TYLER

P.E. SERIAL NO: 105193

DATE: 8/15/2018

SCALE: PLAN 1" = 20'

REV. NO.	DATE	DESCRIPTION	BY

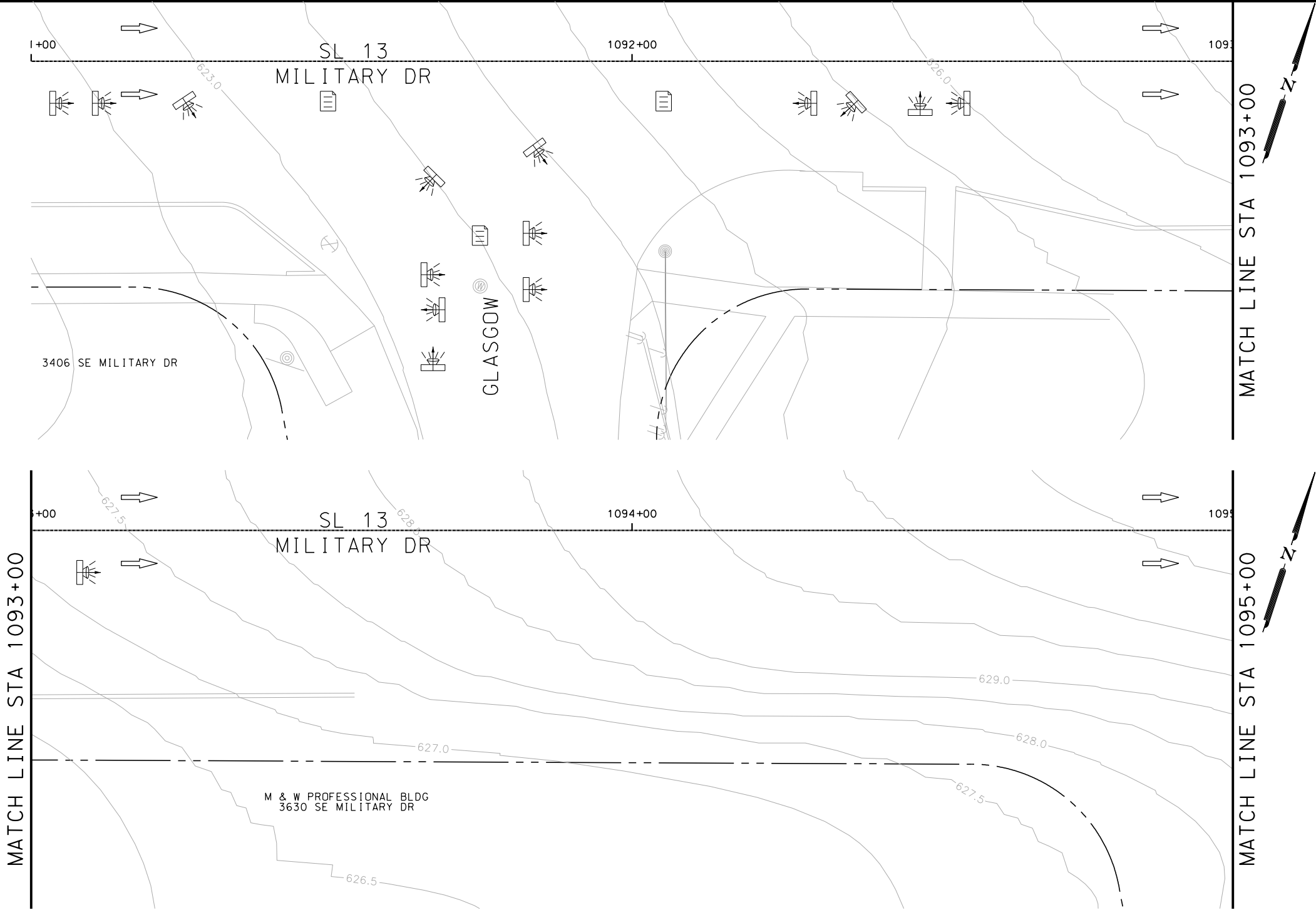


SHEET 3 OF 7

OGN ₁	FED. RD. DIV. NO.	STATE	FEDERAL AID PROJECT NO.			HIGHWAY NO.
CHK OGN ₂	6	TEXAS				VARIES
DWG ₁	DIST.	COUNTY	CONT. NO.	SECT. NO.	JOB NO.	SHEET NO.
CHK DWG ₂	SAT	BEXAR	0915	12	576	176

Plotted on: 8/15/2018

Design File name: P:\111\35\07\design\Civil\Roadway\Military Dr\1113507*MilitaryDr*04.dgn



ITEM	DESCRIPTION	UNIT	QTY
------	-------------	------	-----

- NOTES:
- * FOR CONTRACTOR INFORMATION ONLY
 - 1. THE EXISTENCE AND LOCATION OF ALL UTILITIES AND DRAINAGE STRUCTURES INDICATED IN THE PLANS ARE TAKEN FROM THE BEST RECORDS AVAILABLE AND ARE NOT GUARANTEED TO BE ACCURATE. CONTRACTOR SHALL COORDINATE WITH ALL UTILITY COMPANIES TO FIELD VERIFY UTILITIES PRIOR TO BEGINNING CONSTRUCTION.
 - 2. REFER TO GUIDE SHEET 42 FOR A LEGEND OF SYMBOLS, SLOPES, AND POINT TABLE INFORMATION

DESIGN

INTERIM REVIEW	
DOCUMENT INCOMPLETE. NOT INTENDED FOR PERMIT, BIDDING OR CONSTRUCTION.	
ENGINEER:	JOHN A. TYLER
P.E. SERIAL NO:	105193
DATE:	8/15/2018

REVIEW AND APPROVAL

INTERIM REVIEW	
DOCUMENT INCOMPLETE. NOT INTENDED FOR PERMIT, BIDDING OR CONSTRUCTION.	
ENGINEER:	JAMES A. LUTZ
P.E. SERIAL NO:	84722
DATE:	8/15/2018

SCALE: PLAN 1" = 20'

REV. NO.	DATE	DESCRIPTION	BY
----------	------	-------------	----



**PAPE-DAWSON
ENGINEERS**

SAN ANTONIO | AUSTIN | HOUSTON | FORT WORTH | DALLAS
2000 NW LOOP 410 | SAN ANTONIO, TX 78213 | 210.375.9000
TBPE FIRM REGISTRATION #470 | TBPLS FIRM REGISTRATION #10028800



SL 13
MILITARY DRIVE

SIDEWALK
CONSTRUCTION PLAN

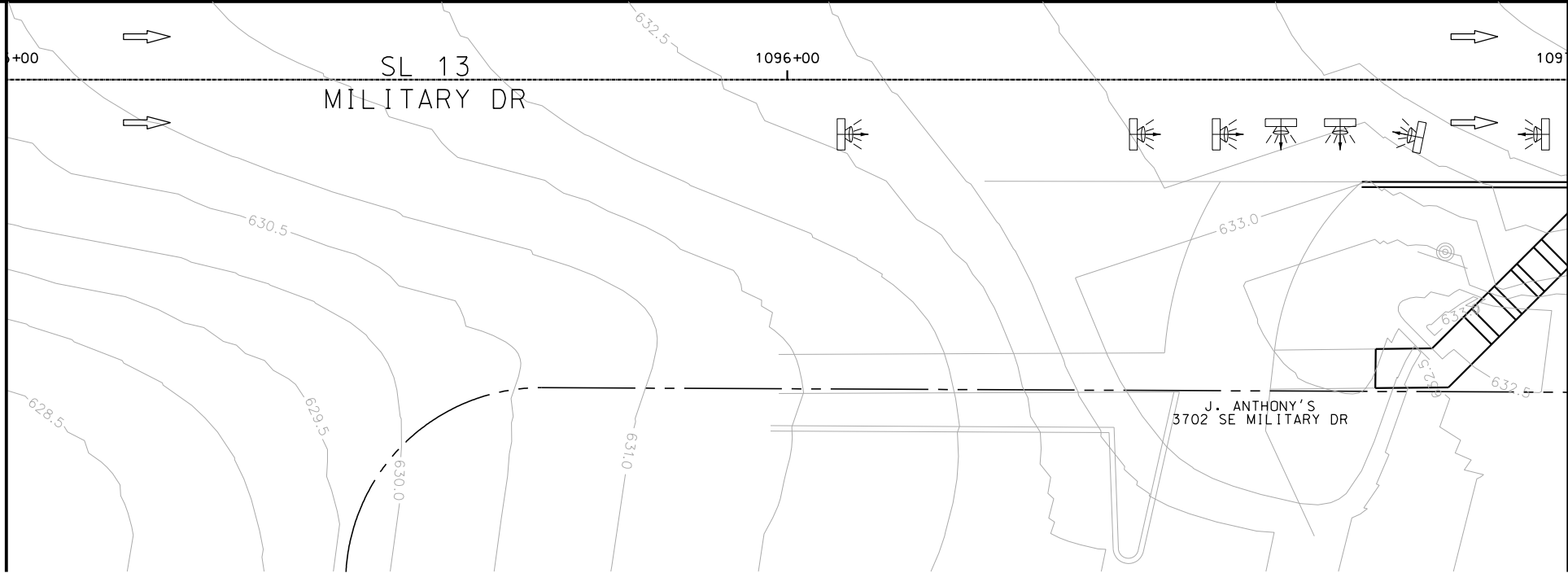
STA 1091+00 TO STA 1095+00

SHEET 4 OF 7						
DGN:	FED. RD. DIV. NO.	STATE	FEDERAL AID PROJECT NO.		HIGHWAY NO.	
CHK DGN:	6	TEXAS			VARIES	
DWG:	DIST.	COUNTY	CONT. NO.	SECT. NO.	JOB NO.	SHEET NO.
CHK DWG:	SAT	BEXAR	0915	12	576	177

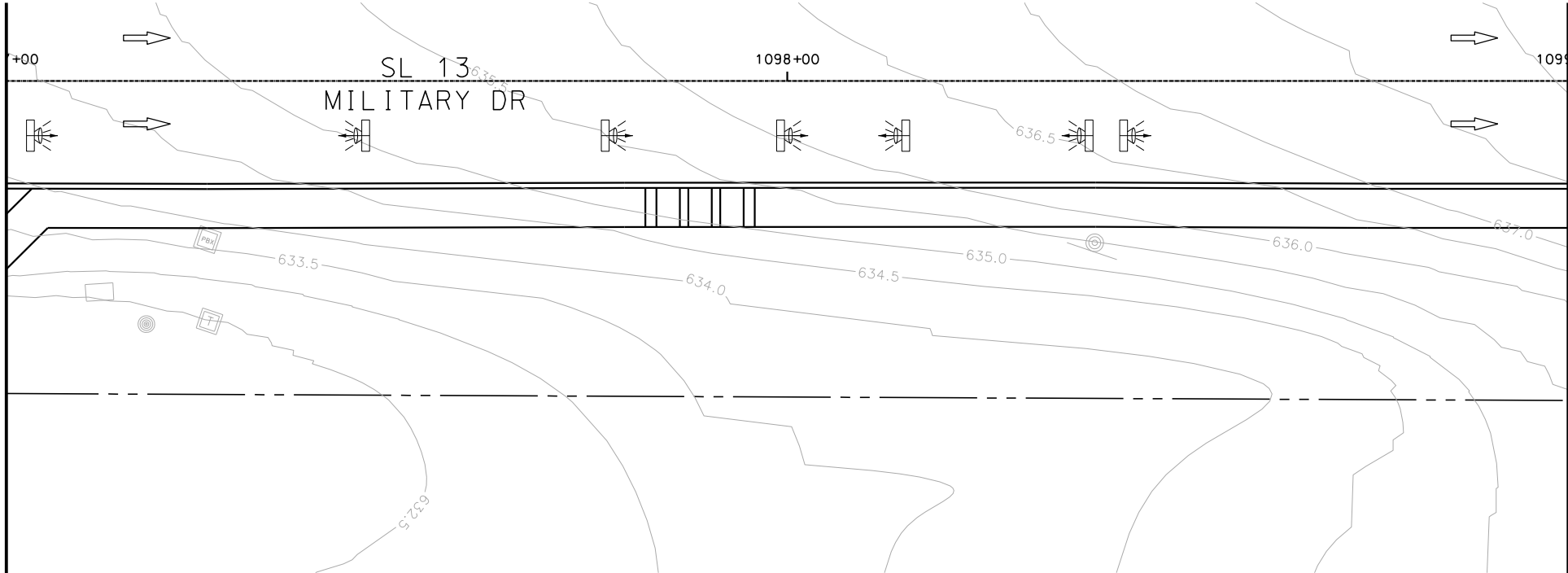
Plotted on: 8/15/2018

Design File name: P:\111135\07\design\Civil\Roadway\Military Dr\1113507*MilitaryDr*05.dgn

MATCH LINE STA 1095+00



MATCH LINE STA 1097+00



MATCH LINE STA 1097+00

MATCH LINE STA 1099+00

ITEM	DESCRIPTION	UNIT	QTY
------	-------------	------	-----

- NOTES:
- * FOR CONTRACTOR INFORMATION ONLY
 - 1. THE EXISTENCE AND LOCATION OF ALL UTILITIES AND DRAINAGE STRUCTURES INDICATED IN THE PLANS ARE TAKEN FROM THE BEST RECORDS AVAILABLE AND ARE NOT GUARANTEED TO BE ACCURATE. CONTRACTOR SHALL COORDINATE WITH ALL UTILITY COMPANIES TO FIELD VERIFY UTILITIES PRIOR TO BEGINNING CONSTRUCTION.
 - 2. REFER TO GUIDE SHEET 42 FOR A LEGEND OF SYMBOLS, SLOPES, AND POINT TABLE INFORMATION

INTERIM REVIEW	
DOCUMENT INCOMPLETE. NOT INTENDED FOR PERMIT, BIDDING OR CONSTRUCTION.	
ENGINEER: JOHN A. TYLER	
P.E. SERIAL NO: 105193	
DATE: 8/15/2018	

INTERIM REVIEW	
DOCUMENT INCOMPLETE. NOT INTENDED FOR PERMIT, BIDDING OR CONSTRUCTION.	
ENGINEER: JAMES A. LUTZ	
P.E. SERIAL NO: 84722	
DATE: 8/15/2018	


SCALE: PLAN 1" = 20'

REV. NO.	DATE	DESCRIPTION	BY



**PAPE-DAWSON
ENGINEERS**

SAN ANTONIO | AUSTIN | HOUSTON | FORT WORTH | DALLAS
2000 NW LOOP 410 | SAN ANTONIO, TX 78213 | 210.375.9000
TBPE FIRM REGISTRATION #470 | TBPLS FIRM REGISTRATION #10028800



Texas Department of Transportation
© 2018

SL 13
MILITARY DRIVE

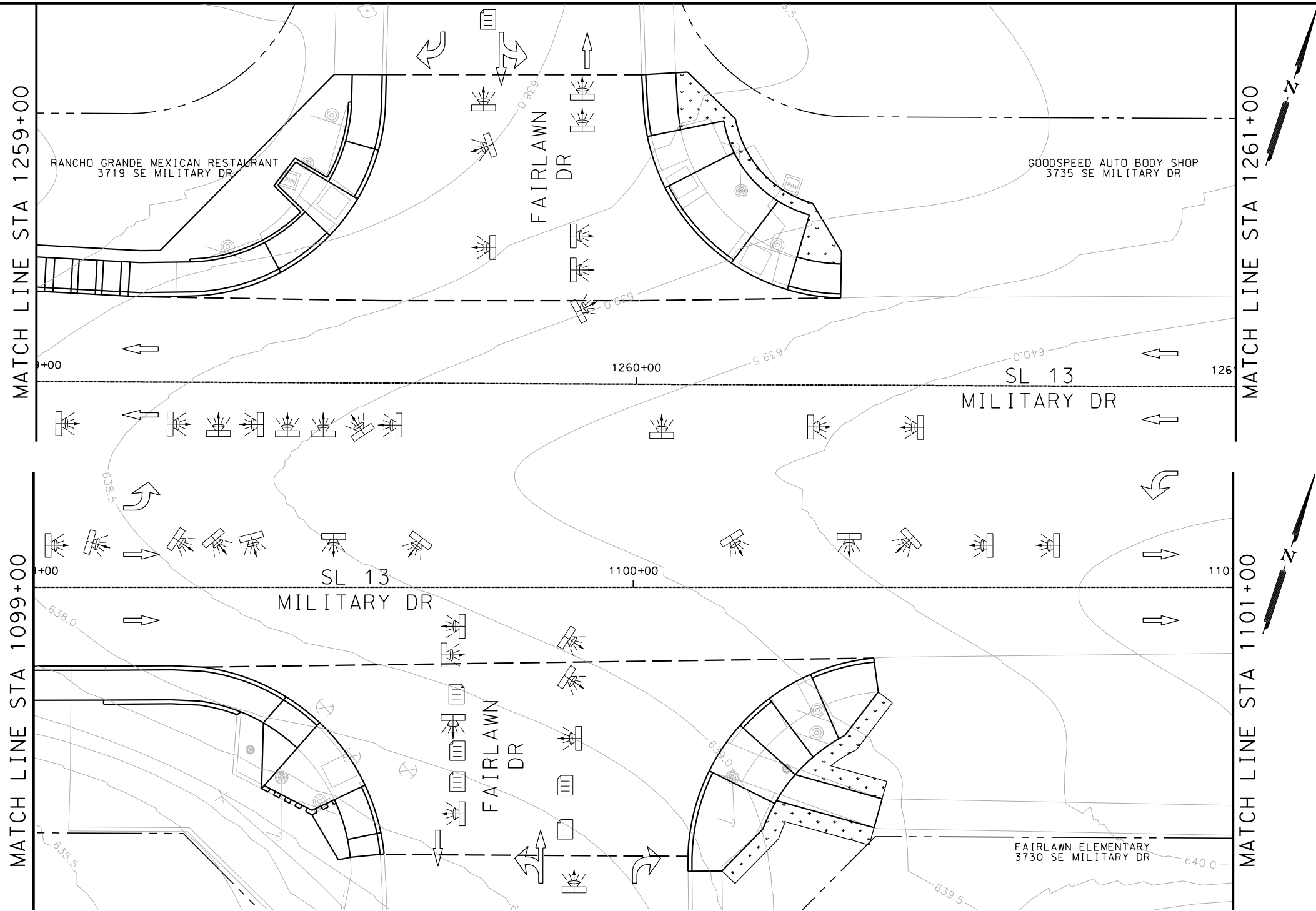
SIDEWALK
CONSTRUCTION PLAN

STA 1095+00 TO STA 1099+00

SHEET 5 OF 7						
DGN:	FED. RD. DIV. NO.	STATE	FEDERAL AID PROJECT NO.		HIGHWAY NO.	
CHK DGN:	6	TEXAS			VARIES	
DWG:	DIST.	COUNTY	CONT. NO.	SECT. NO.	JOB NO.	SHEET NO.
CHK DWG:	SAT	BEXAR	0915	12	576	178

Plotted on: 8/15/2018

Design File name: P:\111135\07\design\Civil\Roadway\Military Dr\1113507*MilitaryDr*06.dgn



ITEM	DESCRIPTION	UNIT	QTY
------	-------------	------	-----

- NOTES:
- * FOR CONTRACTOR INFORMATION ONLY
 - 1. THE EXISTENCE AND LOCATION OF ALL UTILITIES AND DRAINAGE STRUCTURES INDICATED IN THE PLANS ARE TAKEN FROM THE BEST RECORDS AVAILABLE AND ARE NOT GUARANTEED TO BE ACCURATE. CONTRACTOR SHALL COORDINATE WITH ALL UTILITY COMPANIES TO FIELD VERIFY UTILITIES PRIOR TO BEGINNING CONSTRUCTION.
 - 2. REFER TO GUIDE SHEET 42 FOR A LEGEND OF SYMBOLS, SLOPES, AND POINT TABLE INFORMATION

DESIGN
INTERIM REVIEW
DOCUMENT INCOMPLETE. NOT INTENDED FOR PERMIT, BIDDING OR CONSTRUCTION.
ENGINEER: JOHN A. TYLER
P.E. SERIAL NO: 105193
DATE: 8/15/2018

REVIEW AND APPROVAL
INTERIM REVIEW
DOCUMENT INCOMPLETE. NOT INTENDED FOR PERMIT, BIDDING OR CONSTRUCTION.
ENGINEER: JAMES A. LUTZ
P.E. SERIAL NO: 84722
DATE: 8/15/2018

SCALE: PLAN 1"= 20'

REV. NO.	DATE	DESCRIPTION	BY
----------	------	-------------	----



**PAPE-DAWSON
ENGINEERS**

SAN ANTONIO | AUSTIN | HOUSTON | FORT WORTH | DALLAS
2000 NW LOOP 410 | SAN ANTONIO, TX 78213 | 210.375.9000
TBPE FIRM REGISTRATION #470 | TBPLS FIRM REGISTRATION #10028800



Texas Department of Transportation
© 2018

SL 13
MILITARY DRIVE

SIDEWALK
CONSTRUCTION PLAN

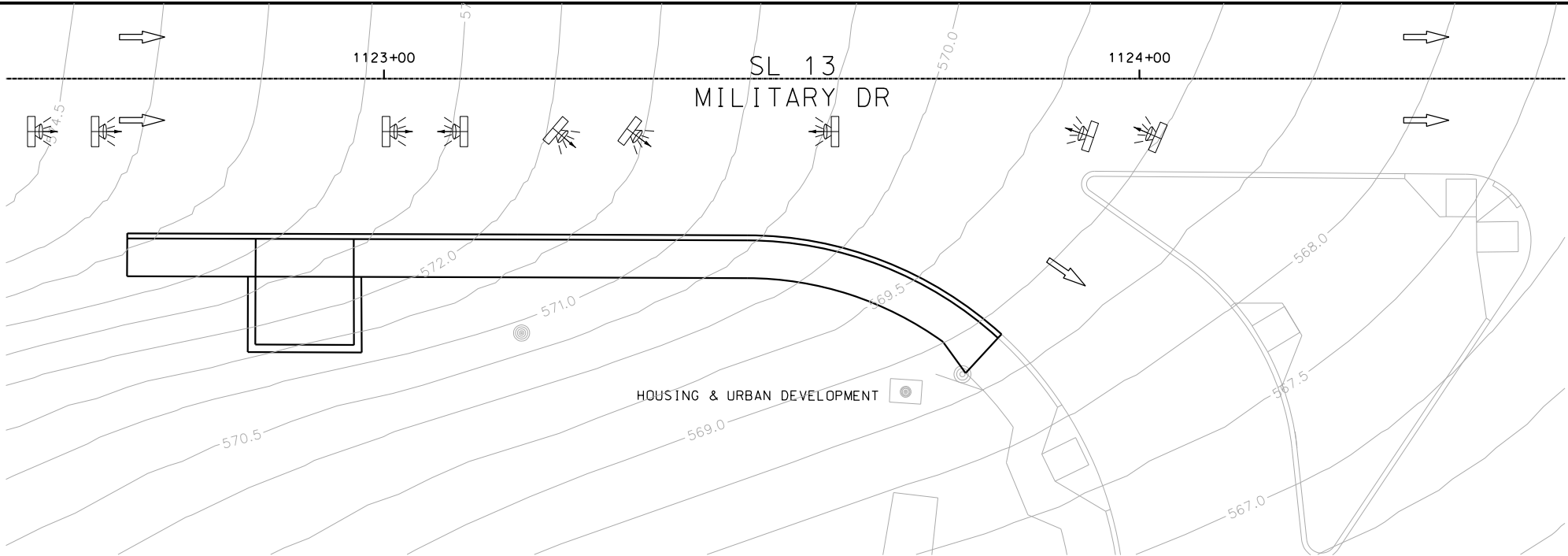
STA 1099+00 TO STA 1101+00
STA 1259+00 TO STA 1261+00

SHEET 6 OF 7

DGN:	FED. RD. DIV. NO.	STATE	FEDERAL AID PROJECT NO.			HIGHWAY NO.
CHK DGN:	6	TEXAS				VARIES
DWG:	DIST.	COUNTY	CONT. NO.	SECT. NO.	JOB NO.	SHEET NO.
CHK DWG:	SAT	BEXAR	0915	12	576	179

Plotted on: 8/15/2018

Design File name: P:\111\35\07\design\Civil\Roadway\Military Dr\1113507\MilitaryDr*07.dgn



ITEM	DESCRIPTION	UNIT	QTY
------	-------------	------	-----

- NOTES:
- * FOR CONTRACTOR INFORMATION ONLY
 - 1. THE EXISTENCE AND LOCATION OF ALL UTILITIES AND DRAINAGE STRUCTURES INDICATED IN THE PLANS ARE TAKEN FROM THE BEST RECORDS AVAILABLE AND ARE NOT GUARANTEED TO BE ACCURATE. CONTRACTOR SHALL COORDINATE WITH ALL UTILITY COMPANIES TO FIELD VERIFY UTILITIES PRIOR TO BEGINNING CONSTRUCTION.
 - 2. REFER TO GUIDE SHEET 42 FOR A LEGEND OF SYMBOLS, SLOPES, AND POINT TABLE INFORMATION

DESIGN

INTERIM REVIEW	
DOCUMENT INCOMPLETE. NOT INTENDED FOR PERMIT, BIDDING OR CONSTRUCTION.	
ENGINEER:	JOHN A. TYLER
P.E. SERIAL NO:	105193
DATE:	8/15/2018

REVIEW AND APPROVAL

INTERIM REVIEW	
DOCUMENT INCOMPLETE. NOT INTENDED FOR PERMIT, BIDDING OR CONSTRUCTION.	
ENGINEER:	JAMES A. LUTZ
P.E. SERIAL NO:	84722
DATE:	8/15/2018

SCALE: PLAN 1" = 20'

REV. NO.	DATE	DESCRIPTION	BY



**PAPE-DAWSON
ENGINEERS**

SAN ANTONIO | AUSTIN | HOUSTON | FORT WORTH | DALLAS
2000 NW LOOP 410 | SAN ANTONIO, TX 78213 | 210.375.9000
TBPE FIRM REGISTRATION #470 | TBPLS FIRM REGISTRATION #10028800



SL 13
MILITARY DRIVE

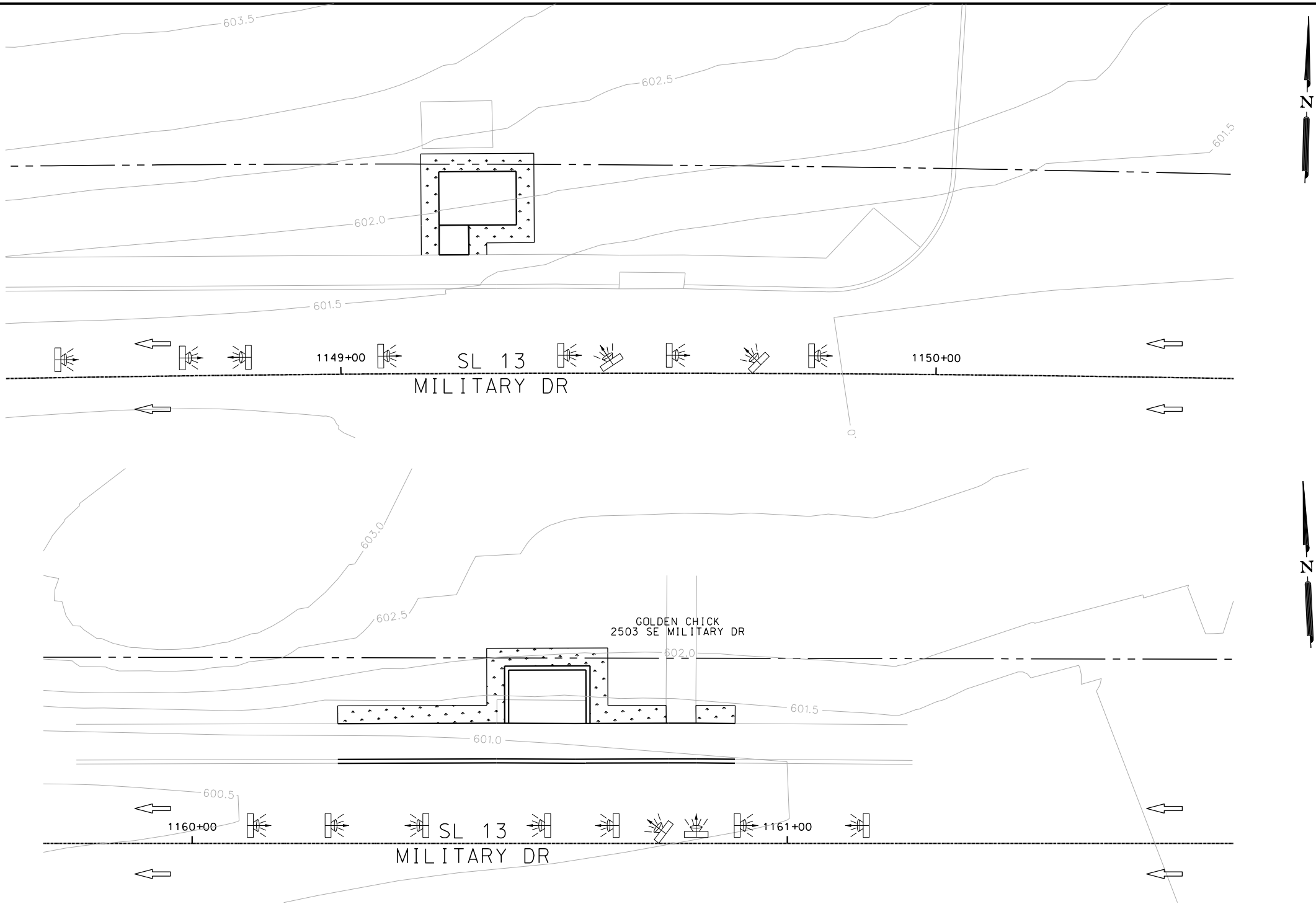
SIDEWALK
CONSTRUCTION PLAN

STA 1122+50 TO END PROJECT

SHEET 7 OF 7					
DGN:	FED. RD. DIV. NO.	STATE	FEDERAL AID PROJECT NO.		HIGHWAY NO.
CHK DGN:	6	TEXAS			VARIES
DWG:	DIST.	COUNTY	CONT. NO.	SECT. NO.	JOB NO.
CHK DWG:	SAT	BEXAR	0915	12	576
					180

Plotted on: 8/15/2018

Design File name: P:\111135\07\design\Civil\Roadway\Military Dr\1113507*MilitaryDr*WB01.dgn



ITEM	DESCRIPTION	UNIT	QTY
------	-------------	------	-----

- NOTES:
- * FOR CONTRACTOR INFORMATION ONLY
 - 1. THE EXISTENCE AND LOCATION OF ALL UTILITIES AND DRAINAGE STRUCTURES INDICATED IN THE PLANS ARE TAKEN FROM THE BEST RECORDS AVAILABLE AND ARE NOT GUARANTEED TO BE ACCURATE. CONTRACTOR SHALL COORDINATE WITH ALL UTILITY COMPANIES TO FIELD VERIFY UTILITIES PRIOR TO BEGINNING CONSTRUCTION.
 - 2. REFER TO GUIDE SHEET 42 FOR A LEGEND OF SYMBOLS, SLOPES, AND POINT TABLE INFORMATION

DESIGN
INTERIM REVIEW
DOCUMENT INCOMPLETE. NOT INTENDED FOR PERMIT, BIDDING OR CONSTRUCTION.
ENGINEER: JOHN A. TYLER
P.E. SERIAL NO: 105193
DATE: 8/15/2018

REVIEW AND APPROVAL
INTERIM REVIEW
DOCUMENT INCOMPLETE. NOT INTENDED FOR PERMIT, BIDDING OR CONSTRUCTION.
ENGINEER: JAMES A. LUTZ
P.E. SERIAL NO: 84722
DATE: 8/15/2018

SCALE: PLAN 1" = 20'

REV. NO.	DATE	DESCRIPTION	BY
----------	------	-------------	----



**PAPE-DAWSON
ENGINEERS**

SAN ANTONIO | AUSTIN | HOUSTON | FORT WORTH | DALLAS
2000 NW LOOP 410 | SAN ANTONIO, TX 78213 | 210.375.9000
TBPE FIRM REGISTRATION #470 | TBPLS FIRM REGISTRATION #10028800



Texas Department of Transportation
© 2018

SL 13
MILITARY DRIVE

SIDEWALK
CONSTRUCTION PLAN

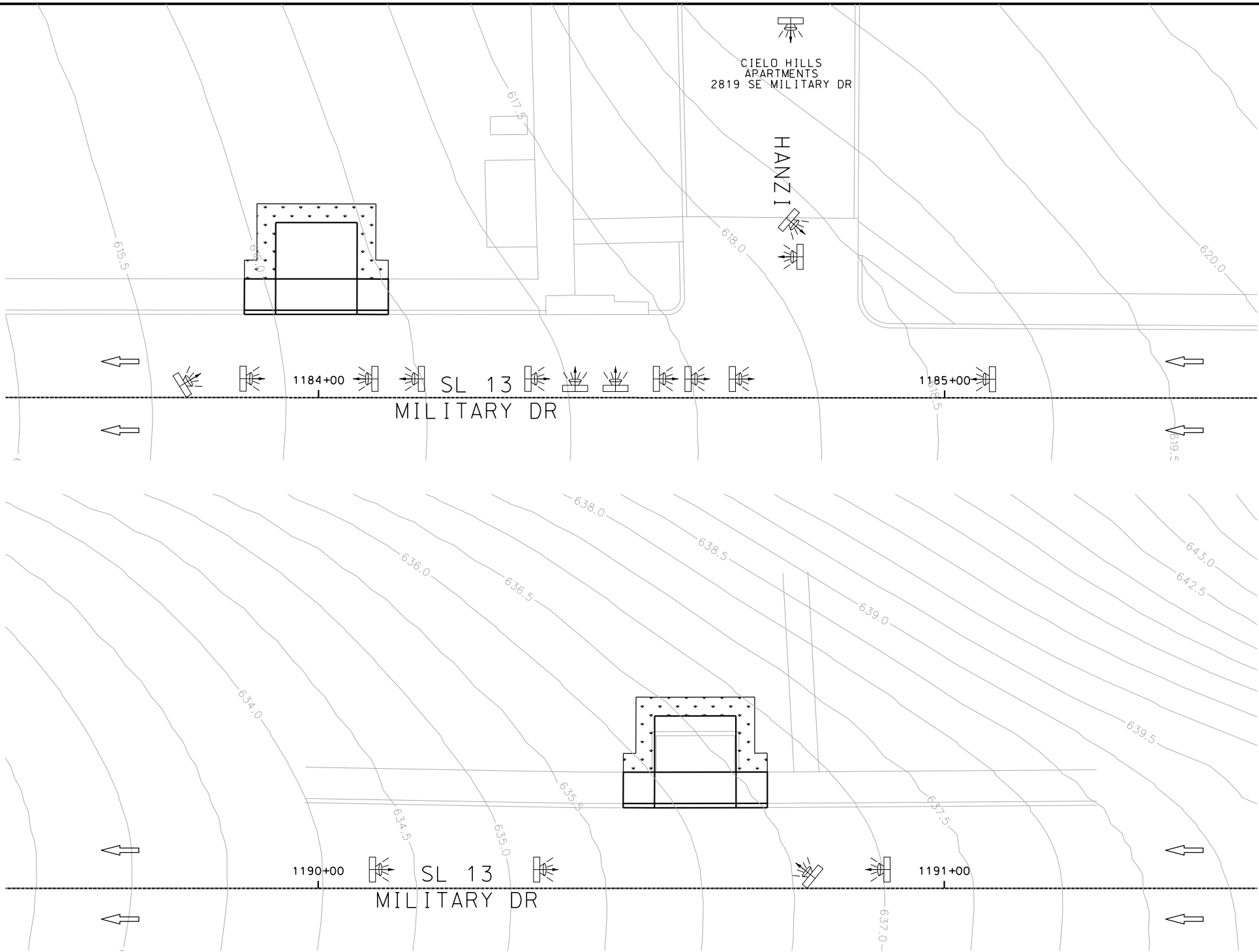
BEGIN PROJECT TO STA 1050+50
STA 1159+75 TO STA 1061+25

SHEET 1 OF 10

DGN:	FED. RD. DIV. NO.	STATE	FEDERAL AID PROJECT NO.		HIGHWAY NO.
CHK DGN:	6	TEXAS			VARIES
DWG:	DIST.	COUNTY	CONT. NO.	SECT. NO.	JOB NO.
CHK DWG:	SAT	BEXAR	0915	12	576

Plotted on: 8/15/2018

Design File name: P:\111\35\07\design\Civil\Roadway\Military Dr\1113507*MilitaryDr*WB02.dgn



ITEM	DESCRIPTION	UNIT	QTY
------	-------------	------	-----

- NOTES:
- * FOR CONTRACTOR INFORMATION ONLY
 - 1. THE EXISTENCE AND LOCATION OF ALL UTILITIES AND DRAINAGE STRUCTURES INDICATED IN THE PLANS ARE TAKEN FROM THE BEST RECORDS AVAILABLE AND ARE NOT GUARANTEED TO BE ACCURATE. CONTRACTOR SHALL COORDINATE WITH ALL UTILITY COMPANIES TO FIELD VERIFY UTILITIES PRIOR TO BEGINNING CONSTRUCTION.
 - 2. REFER TO GUIDE SHEET 42 FOR A LEGEND OF SYMBOLS, SLOPES, AND POINT TABLE INFORMATION

DESIGN	
INTERIM REVIEW	
DOCUMENT INCOMPLETE. NOT INTENDED FOR PERMIT, BIDDING OR CONSTRUCTION.	
ENGINEER: JOHN A. TYLER	
P.E. SERIAL NO: 105193	
DATE: 8/15/2018	

REVIEW AND APPROVAL	
INTERIM REVIEW	
DOCUMENT INCOMPLETE. NOT INTENDED FOR PERMIT, BIDDING OR CONSTRUCTION.	
ENGINEER: JAMES A. LUTZ	
P.E. SERIAL NO: 84722	
DATE: 8/15/2018	

SCALE: PLAN 1"= 20'

REV. NO.	DATE	DESCRIPTION	BY
----------	------	-------------	----



**PAPE-DAWSON
ENGINEERS**

SAN ANTONIO | AUSTIN | HOUSTON | FORT WORTH | DALLAS
2000 NW LOOP 410 | SAN ANTONIO, TX 78213 | 210.375.9000
TBPE FIRM REGISTRATION #470 | TBPLS FIRM REGISTRATION #10028800



SL 13
MILITARY DRIVE

**SIDEWALK
CONSTRUCTION PLAN**

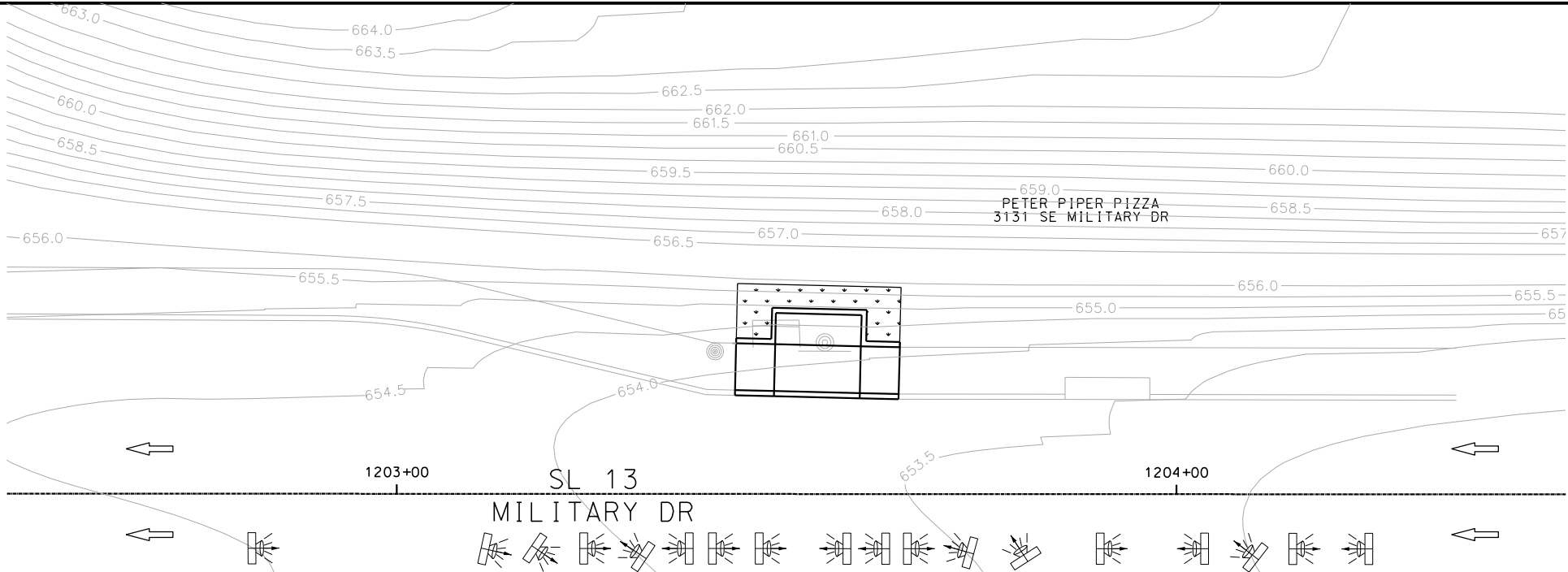
STA 1183+50 TO STA 1185+50
STA 1189+50 TO STA 1091+50

SHEET 2 OF 10

DGN#	FED. RD. DIV. NO.	STATE	FEDERAL AID PROJECT NO.			HIGHWAY NO.
CHK DGN#	6	TEXAS				VARIES
DWG#	DIST.	COUNTY	CONT. NO.	SECT. NO.	JOB NO.	SHEET NO.
CHK DWG#	SAT	BEXAR	0915	12	576	182

Plotted on: 8/15/2018

Design File name: P:\111135\07\design\Civil\Roadway\Military Dr\1113507*MilitaryDr*WB03.dgn



- NOTES:
- * FOR CONTRACTOR INFORMATION ONLY
 - 1. THE EXISTENCE AND LOCATION OF ALL UTILITIES AND DRAINAGE STRUCTURES INDICATED IN THE PLANS ARE TAKEN FROM THE BEST RECORDS AVAILABLE AND ARE NOT GUARANTEED TO BE ACCURATE. CONTRACTOR SHALL COORDINATE WITH ALL UTILITY COMPANIES TO FIELD VERIFY UTILITIES PRIOR TO BEGINNING CONSTRUCTION.
 - 2. REFER TO GUIDE SHEET 42 FOR A LEGEND OF SYMBOLS, SLOPES, AND POINT TABLE INFORMATION

DESIGN

INTERIM REVIEW	
DOCUMENT INCOMPLETE. NOT INTENDED FOR PERMIT, BIDDING OR CONSTRUCTION.	
ENGINEER:	JOHN A. TYLER
P.E. SERIAL NO:	105193
DATE:	8/15/2018

REVIEW AND APPROVAL

INTERIM REVIEW	
DOCUMENT INCOMPLETE. NOT INTENDED FOR PERMIT, BIDDING OR CONSTRUCTION.	
ENGINEER:	JAMES A. LUTZ
P.E. SERIAL NO:	84722
DATE:	8/15/2018

SCALE: PLAN 1" = 20'

REV. NO.	DATE	DESCRIPTION	BY



**PAPE-DAWSON
ENGINEERS**

SAN ANTONIO | AUSTIN | HOUSTON | FORT WORTH | DALLAS
2000 NW LOOP 410 | SAN ANTONIO, TX 78213 | 210.375.9000
TBPE FIRM REGISTRATION #470 | TBPLS FIRM REGISTRATION #10028800



SL 13
MILITARY DRIVE

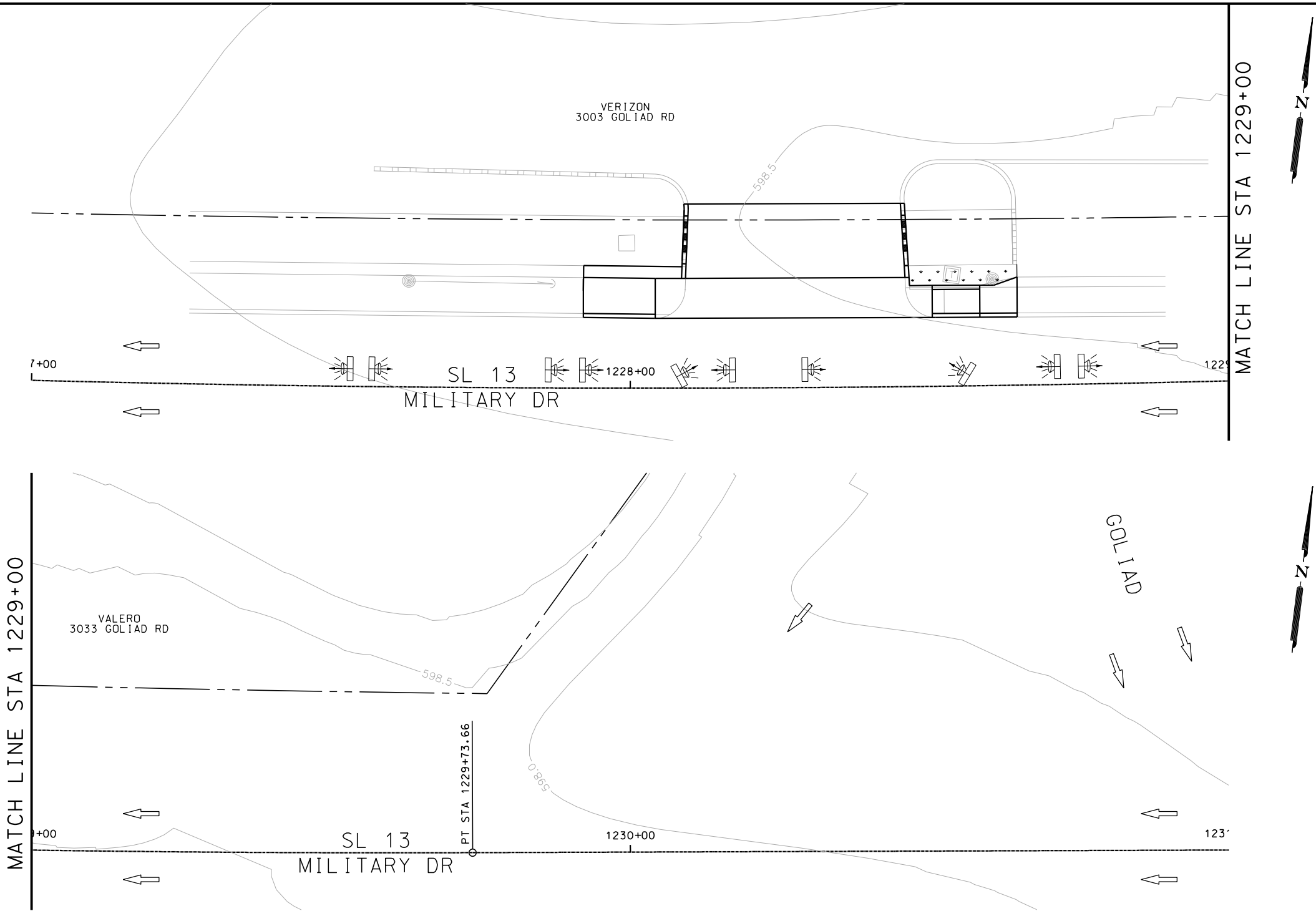
SIDEWALK
CONSTRUCTION PLAN

STA 1202+50 TO STA 1204+50

SHEET 3 OF 10						
DGN:	FED. RD. DIV. NO.	STATE	FEDERAL AID PROJECT NO.		HIGHWAY NO.	
CHK DGN:	6	TEXAS			VARIES	
DWG:	DIST.	COUNTY	CONT. NO.	SECT. NO.	JOB NO.	SHEET NO.
CHK DWG:	SAT	BEXAR	0915	12	576	183

Plotted on: 8/15/2018

Design File name: P:\111135\07\design\Civil\Roadway\Military Dr\1113507*MilitaryDr*WB04.dgn



- NOTES:
- * FOR CONTRACTOR INFORMATION ONLY
 - 1. THE EXISTENCE AND LOCATION OF ALL UTILITIES AND DRAINAGE STRUCTURES INDICATED IN THE PLANS ARE TAKEN FROM THE BEST RECORDS AVAILABLE AND ARE NOT GUARANTEED TO BE ACCURATE. CONTRACTOR SHALL COORDINATE WITH ALL UTILITY COMPANIES TO FIELD VERIFY UTILITIES PRIOR TO BEGINNING CONSTRUCTION.
 - 2. REFER TO GUIDE SHEET 42 FOR A LEGEND OF SYMBOLS, SLOPES, AND POINT TABLE INFORMATION

DESIGN	
INTERIM REVIEW	
DOCUMENT INCOMPLETE. NOT INTENDED FOR PERMIT, BIDDING OR CONSTRUCTION.	
ENGINEER: JOHN A. TYLER	
P.E. SERIAL NO: 105193	
DATE: 8/15/2018	

REVIEW AND APPROVAL	
INTERIM REVIEW	
DOCUMENT INCOMPLETE. NOT INTENDED FOR PERMIT, BIDDING OR CONSTRUCTION.	
ENGINEER: JAMES A. LUTZ	
P.E. SERIAL NO: 84722	
DATE: 8/15/2018	

SCALE: PLAN 1" = 20'

REV. NO.	DATE	DESCRIPTION	BY



**PAPE-DAWSON
ENGINEERS**

SAN ANTONIO | AUSTIN | HOUSTON | FORT WORTH | DALLAS
2000 NW LOOP 410 | SAN ANTONIO, TX 78213 | 210.375.9000
TBPE FIRM REGISTRATION #470 | TBPLS FIRM REGISTRATION #10028800



Texas Department of Transportation
© 2018

SL 13
MILITARY DRIVE

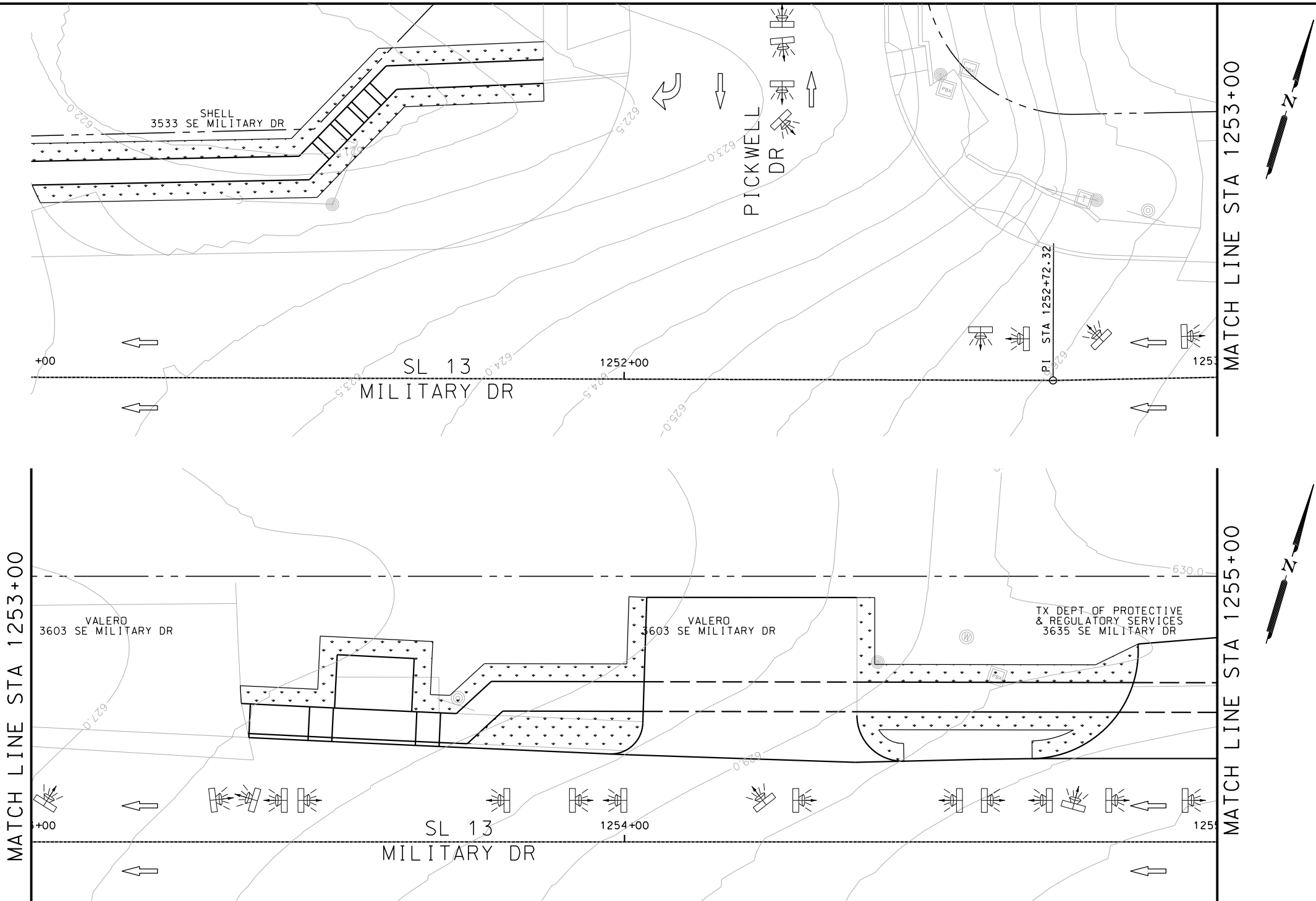
SIDEWALK
CONSTRUCTION PLAN

STA 1227+00 TO STA 1231+00

SHEET 4 OF 10					
DGN:	FED. RD. DIV. NO.	STATE	FEDERAL AID PROJECT NO.		HIGHWAY NO.
CHK DGN:	6	TEXAS			VARIES
DWG:	DIST.	COUNTY	CONT. NO.	SECT. NO.	JOB NO.
CHK DWG:	SAT	BEXAR	0915	12	576
					184

Plotted on: 8/15/2018

Design File name: P:\111135\07\design\Civil\Roadway\Military Dr\1113507\MilitaryDr-WB05.dgn



ITEM	DESCRIPTION	UNIT	QTY
------	-------------	------	-----

- NOTES:
- * FOR CONTRACTOR INFORMATION ONLY
 - 1. THE EXISTENCE AND LOCATION OF ALL UTILITIES AND DRAINAGE STRUCTURES INDICATED IN THE PLANS ARE TAKEN FROM THE BEST RECORDS AVAILABLE AND ARE NOT GUARANTEED TO BE ACCURATE. CONTRACTOR SHALL COORDINATE WITH ALL UTILITY COMPANIES TO FIELD VERIFY UTILITIES PRIOR TO BEGINNING CONSTRUCTION.
 - 2. REFER TO GUIDE SHEET 42 FOR A LEGEND OF SYMBOLS, SLOPES, AND POINT TABLE INFORMATION

INTERIM REVIEW
DOCUMENT INCOMPLETE. NOT INTENDED FOR PERMIT, BIDDING OR CONSTRUCTION.
ENGINEER: JOHN A. TYLER
P.E. SERIAL NO: 105193
DATE: 8/15/2018

REVIEW AND APPROVAL
INTERIM REVIEW
DOCUMENT INCOMPLETE. NOT INTENDED FOR PERMIT, BIDDING OR CONSTRUCTION.
ENGINEER: JAMES A. LUTZ
P.E. SERIAL NO: 84722
DATE: 8/15/2018

SCALE: PLAN 1" = 20'

REV. NO.	DATE	DESCRIPTION	BY
----------	------	-------------	----



**PAPE-DAWSON
ENGINEERS**

SAN ANTONIO | AUSTIN | HOUSTON | FORT WORTH | DALLAS
2000 NW LOOP 410 | SAN ANTONIO, TX 78213 | 210.375.9000
TBPE FIRM REGISTRATION #470 | TBPLS FIRM REGISTRATION #10028800



SL 13
MILITARY DRIVE

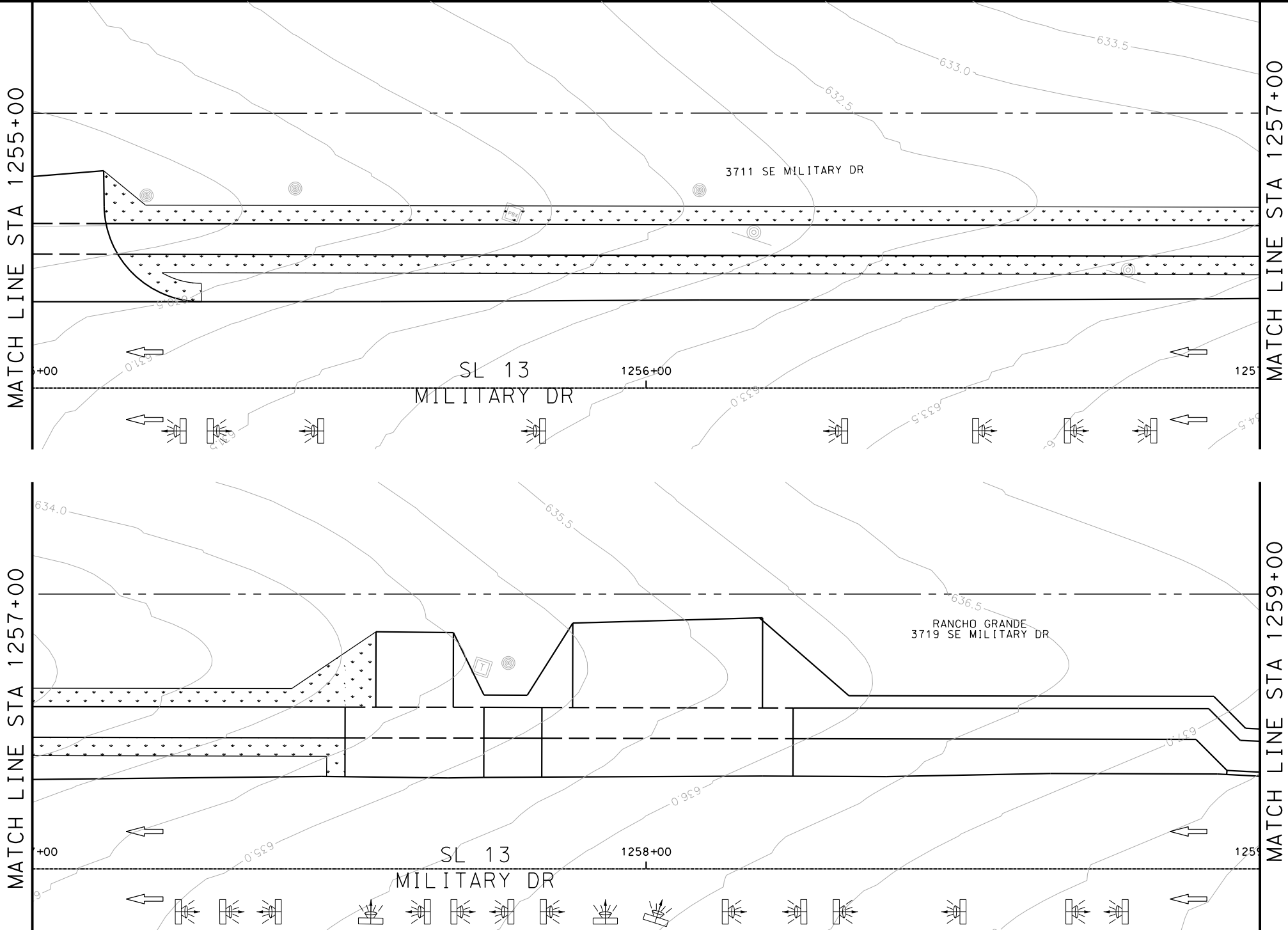
SIDEWALK
CONSTRUCTION PLAN

STA 1251+00 TO STA 1255+00

SHEET 5 OF 10					
DGN:	FED. RD. DIV. NO.	STATE	FEDERAL AID PROJECT NO.		HIGHWAY NO.
CHK DGN:	6	TEXAS			VARIES
DWG:	DIST.	COUNTY	CONT. NO.	SECT. NO.	JOB NO.
CHK DWG:	SAT	BEXAR	0915	12	576

Plotted on: 8/15/2018

Design File name: P:\111135\07\design\Civil\Roadway\Military Dr\1113507*MilitaryDr*WB06.dgn



ITEM	DESCRIPTION	UNIT	QTY
------	-------------	------	-----

- NOTES:
- * FOR CONTRACTOR INFORMATION ONLY
 - 1. THE EXISTENCE AND LOCATION OF ALL UTILITIES AND DRAINAGE STRUCTURES INDICATED IN THE PLANS ARE TAKEN FROM THE BEST RECORDS AVAILABLE AND ARE NOT GUARANTEED TO BE ACCURATE. CONTRACTOR SHALL COORDINATE WITH ALL UTILITY COMPANIES TO FIELD VERIFY UTILITIES PRIOR TO BEGINNING CONSTRUCTION.
 - 2. REFER TO GUIDE SHEET 42 FOR A LEGEND OF SYMBOLS, SLOPES, AND POINT TABLE INFORMATION

DESIGN
INTERIM REVIEW
DOCUMENT INCOMPLETE. NOT INTENDED FOR PERMIT, BIDDING OR CONSTRUCTION.
ENGINEER: JOHN A. TYLER
P.E. SERIAL NO: 105193
DATE: 8/15/2018

REVIEW AND APPROVAL
INTERIM REVIEW
DOCUMENT INCOMPLETE. NOT INTENDED FOR PERMIT, BIDDING OR CONSTRUCTION.
ENGINEER: JAMES A. LUTZ
P.E. SERIAL NO: 84722
DATE: 8/15/2018

SCALE: PLAN 1" = 20'

REV. NO.	DATE	DESCRIPTION	BY
----------	------	-------------	----



**PAPE-DAWSON
ENGINEERS**

SAN ANTONIO | AUSTIN | HOUSTON | FORT WORTH | DALLAS
2000 NW LOOP 410 | SAN ANTONIO, TX 78213 | 210.375.9000
TBPE FIRM REGISTRATION #470 | TBPLS FIRM REGISTRATION #10028800



Texas Department of Transportation
© 2018

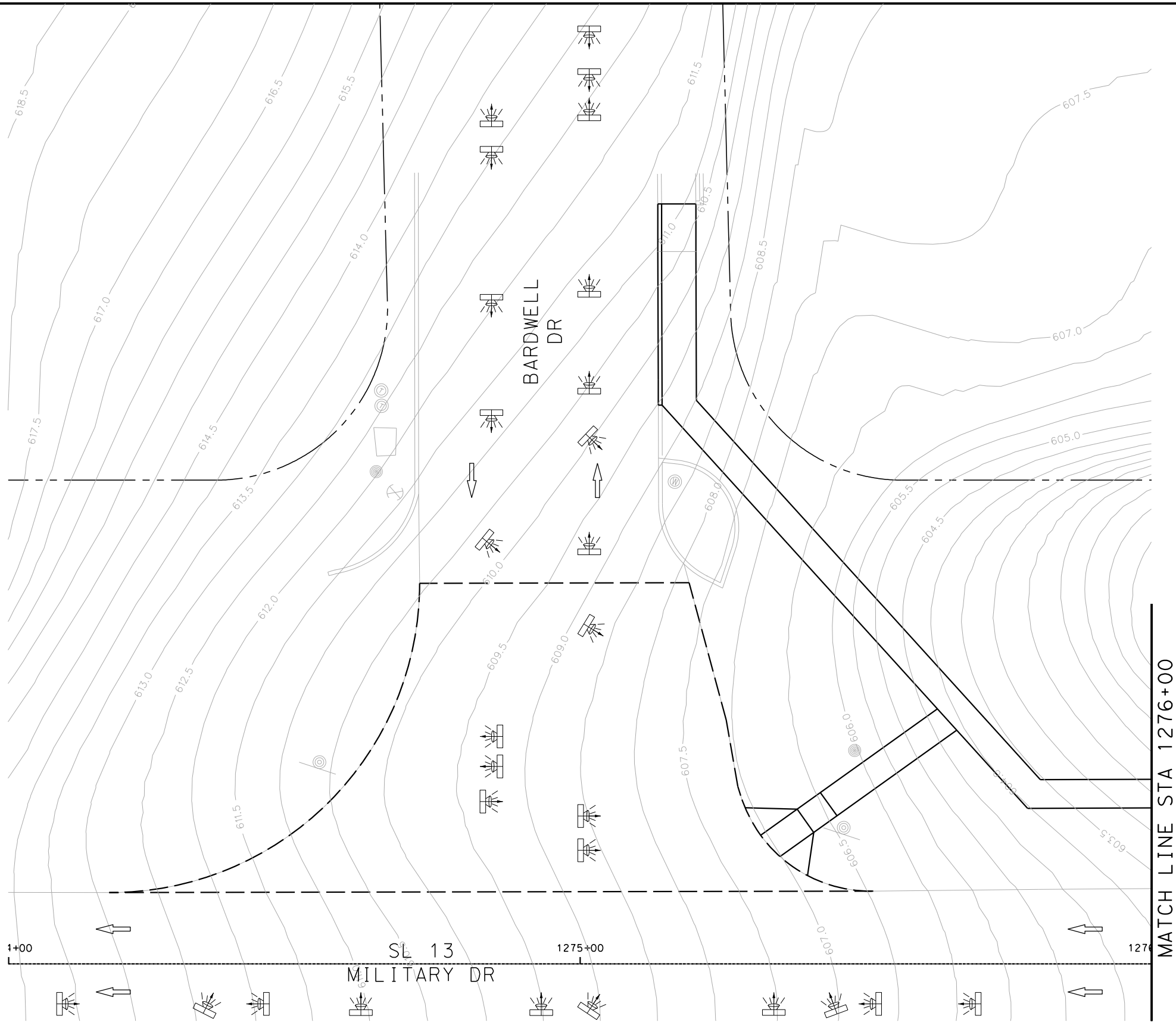
SL 13
MILITARY DRIVE

SIDEWALK
CONSTRUCTION PLAN
STA 1255+00 TO STA 1259+00

SHEET 6 OF 10					
DGN:	FED. RD. DIV. NO.	STATE	FEDERAL AID PROJECT NO.		HIGHWAY NO.
CHK DGN:	6	TEXAS			VARIES
DWG:	DIST.	COUNTY	CONT. NO.	SECT. NO.	JOB NO.
CHK DWG:	SAT	BEXAR	0915	12	576

Plotted on: 8/15/2018

Design File name: P:\111135\07\design\Civil\Roadway\Military Dr\1113507*MilitaryDr*WB07.dgn



ITEM	DESCRIPTION	UNIT	QTY
------	-------------	------	-----

- NOTES:
- * FOR CONTRACTOR INFORMATION ONLY
 - 1. THE EXISTENCE AND LOCATION OF ALL UTILITIES AND DRAINAGE STRUCTURES INDICATED IN THE PLANS ARE TAKEN FROM THE BEST RECORDS AVAILABLE AND ARE NOT GUARANTEED TO BE ACCURATE. CONTRACTOR SHALL COORDINATE WITH ALL UTILITY COMPANIES TO FIELD VERIFY UTILITIES PRIOR TO BEGINNING CONSTRUCTION.
 - 2. REFER TO GUIDE SHEET 42 FOR A LEGEND OF SYMBOLS, SLOPES, AND POINT TABLE INFORMATION

DESIGN	
INTERIM REVIEW	
DOCUMENT INCOMPLETE. NOT INTENDED FOR PERMIT, BIDDING OR CONSTRUCTION.	
ENGINEER: JOHN A. TYLER	
P.E. SERIAL NO: 105193	
DATE: 8/15/2018	

REVIEW AND APPROVAL	
INTERIM REVIEW	
DOCUMENT INCOMPLETE. NOT INTENDED FOR PERMIT, BIDDING OR CONSTRUCTION.	
ENGINEER: JAMES A. LUTZ	
P.E. SERIAL NO: 84722	
DATE: 8/15/2018	

SCALE: PLAN 1" = 20'

REV. NO.	DATE	DESCRIPTION	BY
----------	------	-------------	----

**PAPE-DAWSON
ENGINEERS**

SAN ANTONIO | AUSTIN | HOUSTON | FORT WORTH | DALLAS
2000 NW LOOP 410 | SAN ANTONIO, TX 78213 | 210.375.9000
TBPE FIRM REGISTRATION #470 | TBPLS FIRM REGISTRATION #10028800

Texas Department of Transportation
© 2018

SL 13
MILITARY DRIVE

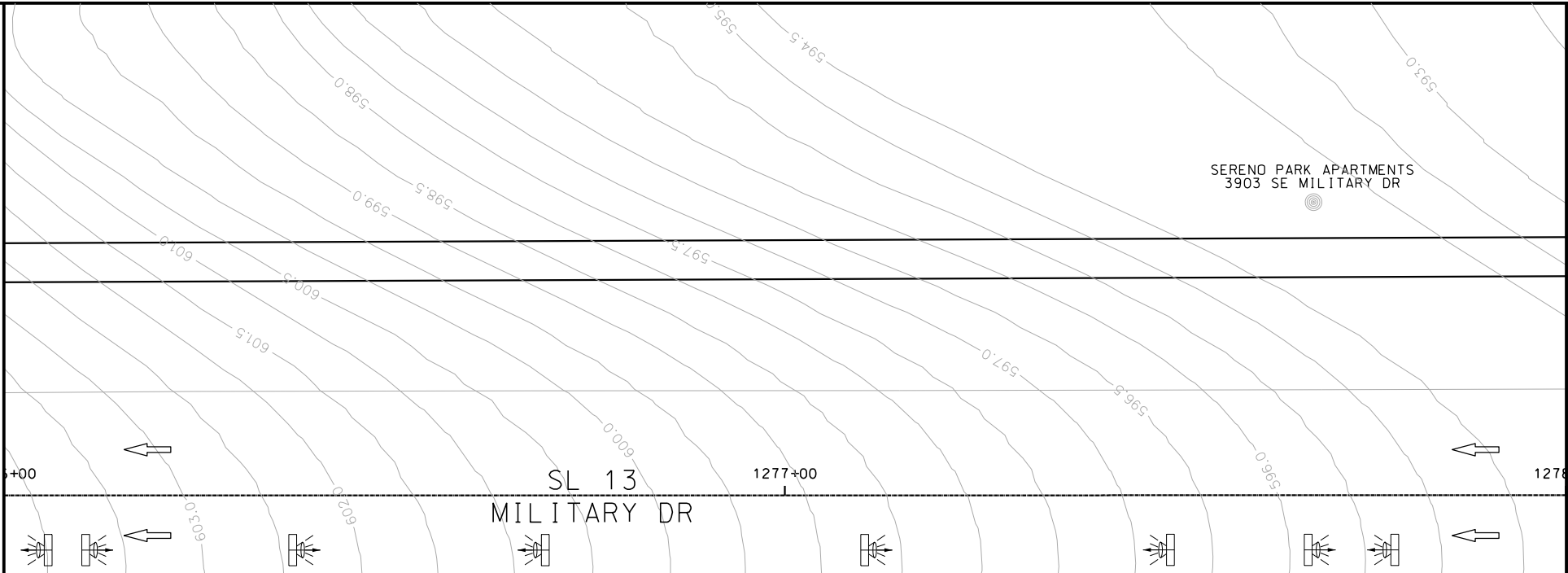
SIDEWALK
CONSTRUCTION PLAN
STA 1274+00 TO STA 1276+00

SHEET 7 OF 10						
DGN:	FED. RD. DIV. NO.:	STATE	FEDERAL AID PROJECT NO.		HIGHWAY NO.	
CHK DGN:	6	TEXAS			VARIES	
DWG:	DIST.	COUNTY	CONT. NO.	SECT. NO.	JOB NO.	SHEET NO.
CHK DWG:	SAT	BEXAR	0915	12	576	187

Design File name: P:\111135\07\design\Civil\Roadway\Military Dr\1113507\MilitaryDr-WB08.dgn

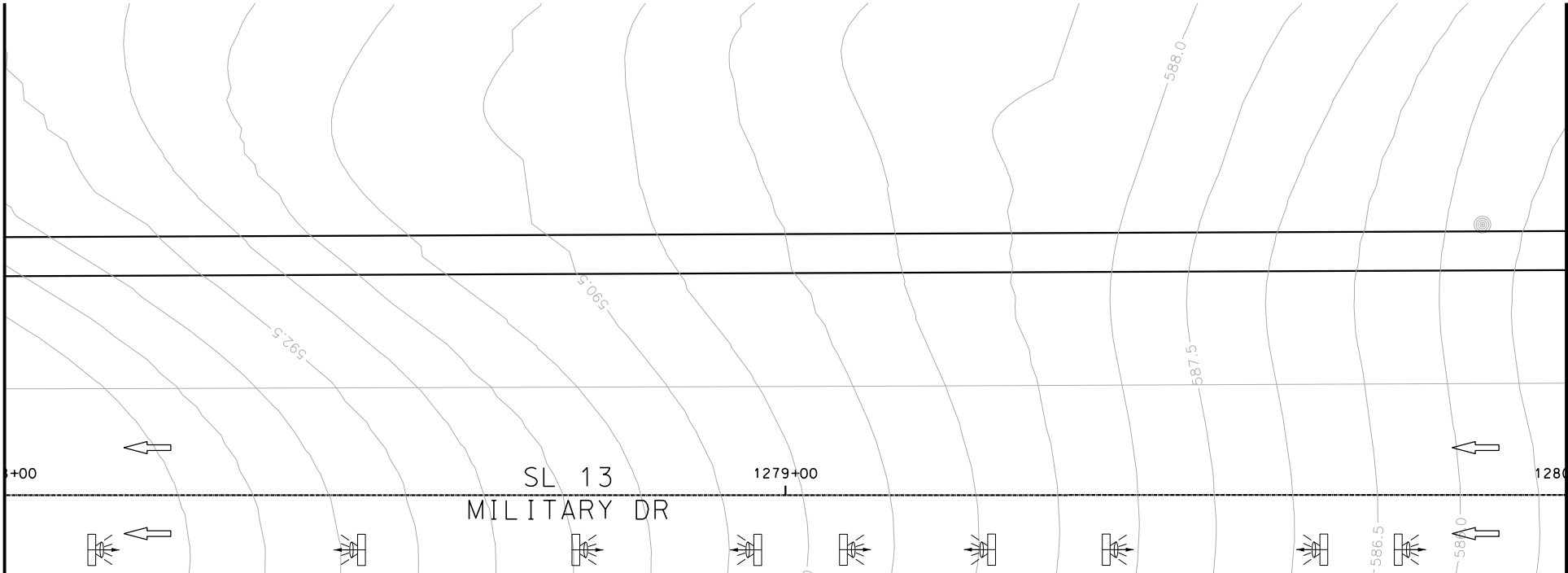
Plotted on: 8/15/2018

MATCH LINE STA 1276+00



MATCH LINE STA 1278+00

MATCH LINE STA 1278+00



MATCH LINE STA 1280+00

- NOTES:
- * FOR CONTRACTOR INFORMATION ONLY
 - 1. THE EXISTENCE AND LOCATION OF ALL UTILITIES AND DRAINAGE STRUCTURES INDICATED IN THE PLANS ARE TAKEN FROM THE BEST RECORDS AVAILABLE AND ARE NOT GUARANTEED TO BE ACCURATE. CONTRACTOR SHALL COORDINATE WITH ALL UTILITY COMPANIES TO FIELD VERIFY UTILITIES PRIOR TO BEGINNING CONSTRUCTION.
 - 2. REFER TO GUIDE SHEET 42 FOR A LEGEND OF SYMBOLS, SLOPES, AND POINT TABLE INFORMATION

DESIGN

INTERIM REVIEW
DOCUMENT INCOMPLETE. NOT INTENDED FOR PERMIT, BIDDING OR CONSTRUCTION.
ENGINEER: JOHN A. TYLER
P.E. SERIAL NO: 105193
DATE: 8/15/2018

REVIEW AND APPROVAL

INTERIM REVIEW
DOCUMENT INCOMPLETE. NOT INTENDED FOR PERMIT, BIDDING OR CONSTRUCTION.
ENGINEER: JAMES A. LUTZ
P.E. SERIAL NO: 84722
DATE: 8/15/2018

SCALE: PLAN 1" = 20'

REV. NO.	DATE	DESCRIPTION	BY



**PAPE-DAWSON
ENGINEERS**

SAN ANTONIO | AUSTIN | HOUSTON | FORT WORTH | DALLAS
2000 NW LOOP 410 | SAN ANTONIO, TX 78213 | 210.375.9000
TBPE FIRM REGISTRATION #470 | TBPLS FIRM REGISTRATION #10028800



SL 13
MILITARY DRIVE

**SIDEWALK
CONSTRUCTION PLAN**

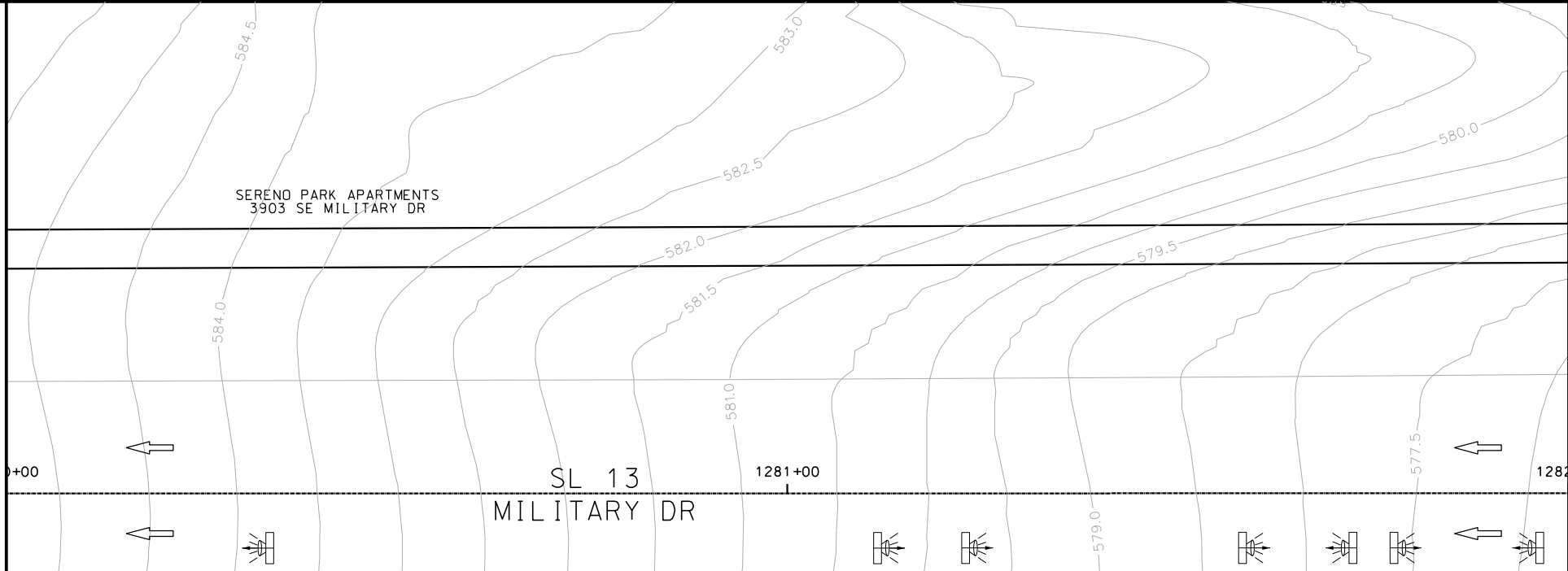
STA 1276+00 TO STA 1280+00

SHEET 8 OF 10						
DGN:	FED. RD. DIV. NO.	STATE	FEDERAL AID PROJECT NO.		HIGHWAY NO.	
CHK DGN:	6	TEXAS			VARIES	
DWG:	DIST.	COUNTY	CONT. NO.	SECT. NO.	JOB NO.	SHEET NO.
CHK DWG:	SAT	BEXAR	0915	12	576	188

Plotted on: 8/15/2018

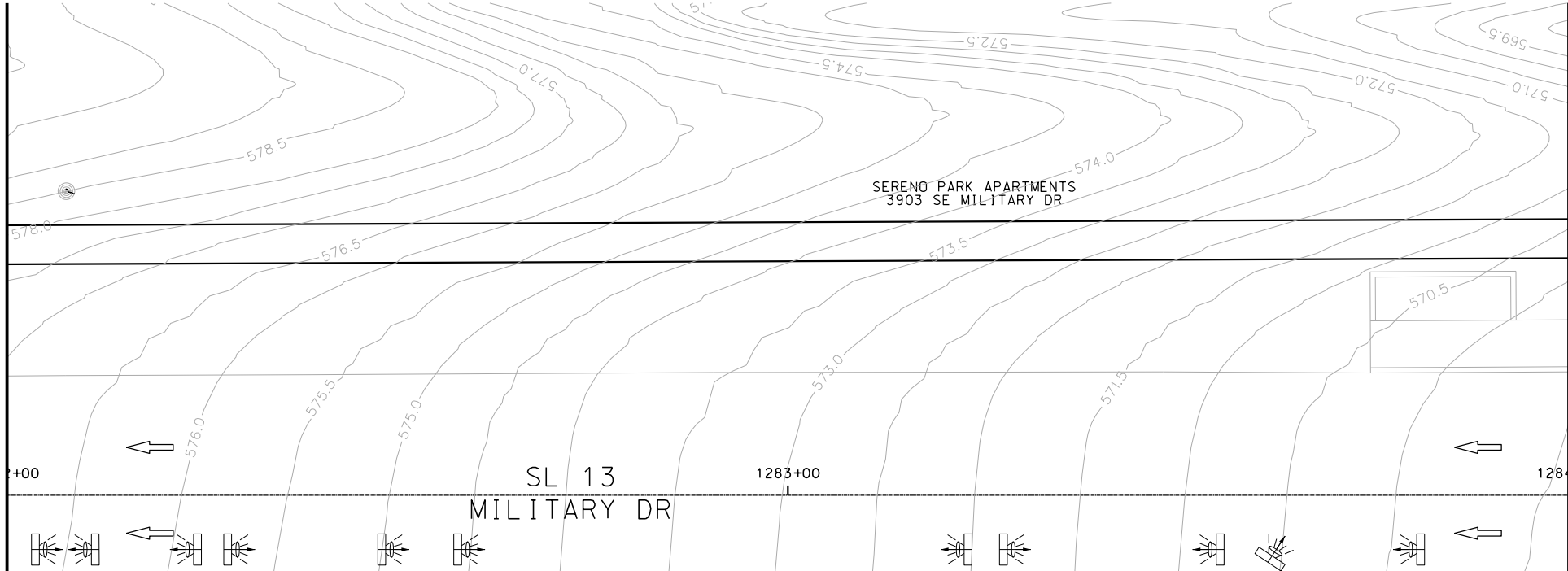
Design File name: P:\1111\35\07\design\Civil\Roadway\Military Dr\11113507*MilitaryDr*WB09.dgn

MATCH LINE STA 1280+00



MATCH LINE STA 1282+00

MATCH LINE STA 1282+00



MATCH LINE STA 1284+00

- NOTES:
- * FOR CONTRACTOR INFORMATION ONLY
 - 1. THE EXISTENCE AND LOCATION OF ALL UTILITIES AND DRAINAGE STRUCTURES INDICATED IN THE PLANS ARE TAKEN FROM THE BEST RECORDS AVAILABLE AND ARE NOT GUARANTEED TO BE ACCURATE. CONTRACTOR SHALL COORDINATE WITH ALL UTILITY COMPANIES TO FIELD VERIFY UTILITIES PRIOR TO BEGINNING CONSTRUCTION.
 - 2. REFER TO GUIDE SHEET 42 FOR A LEGEND OF SYMBOLS, SLOPES, AND POINT TABLE INFORMATION

DESIGN			
INTERIM REVIEW			
DOCUMENT INCOMPLETE. NOT INTENDED FOR PERMIT, BIDDING OR CONSTRUCTION.			
ENGINEER: JOHN A. TYLER			
P.E. SERIAL NO: 105193			
DATE: 8/15/2018			

REVIEW AND APPROVAL			
INTERIM REVIEW			
DOCUMENT INCOMPLETE. NOT INTENDED FOR PERMIT, BIDDING OR CONSTRUCTION.			
ENGINEER: JAMES A. LUTZ			
P.E. SERIAL NO: 84722			
DATE: 8/15/2018			

SCALE: PLAN 1" = 20'

REV. NO.	DATE	DESCRIPTION	BY



**PAPE-DAWSON
ENGINEERS**

SAN ANTONIO | AUSTIN | HOUSTON | FORT WORTH | DALLAS
2000 NW LOOP 410 | SAN ANTONIO, TX 78213 | 210.375.9000
TBPE FIRM REGISTRATION #470 | TBPLS FIRM REGISTRATION #10028800



SL 13
MILITARY DRIVE

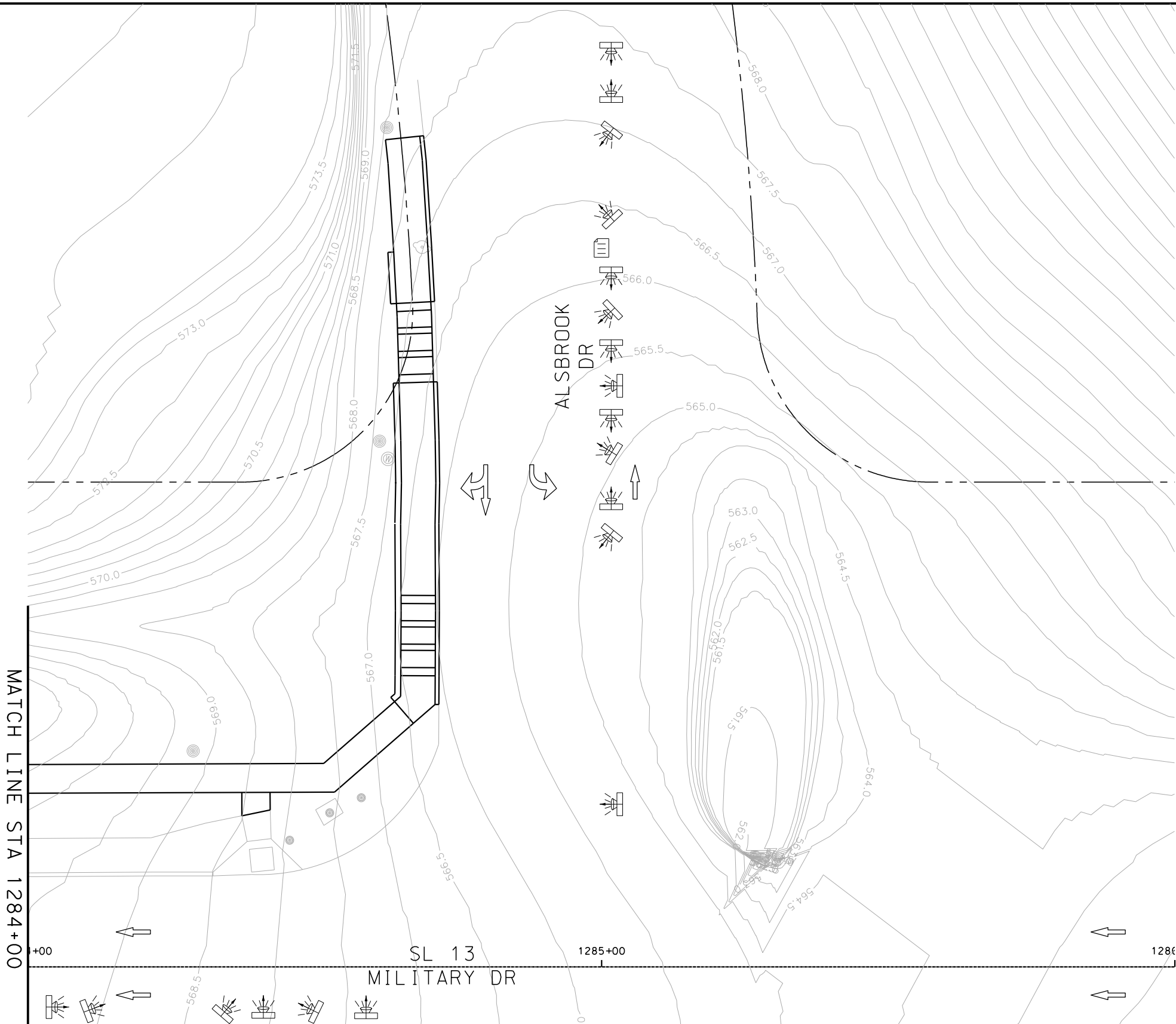
SIDEWALK
CONSTRUCTION PLAN

STA 1280+00 TO STA 1284+00

SHEET 9 OF 10					
DGN:	FED. RD. DIV. NO.	STATE	FEDERAL AID PROJECT NO.		HIGHWAY NO.
CHK DGN:	6	TEXAS	VARIES		VARIES
DWG:	DIST.	COUNTY	CONT. NO.	SECT. NO.	JOB NO.
CHK DWG:	SAT	BEXAR	0915	12	576

Plotted on: 8/15/2018

Design File name: P:\111135\07\design\Civil\Roadway\Military Dr\11113507\MilitaryDr-WB10.dgn



ITEM	DESCRIPTION	UNIT	QTY
------	-------------	------	-----

- NOTES:
- * FOR CONTRACTOR INFORMATION ONLY
 - 1. THE EXISTENCE AND LOCATION OF ALL UTILITIES AND DRAINAGE STRUCTURES INDICATED IN THE PLANS ARE TAKEN FROM THE BEST RECORDS AVAILABLE AND ARE NOT GUARANTEED TO BE ACCURATE. CONTRACTOR SHALL COORDINATE WITH ALL UTILITY COMPANIES TO FIELD VERIFY UTILITIES PRIOR TO BEGINNING CONSTRUCTION.
 - 2. REFER TO GUIDE SHEET 42 FOR A LEGEND OF SYMBOLS, SLOPES, AND POINT TABLE INFORMATION

DESIGN	
INTERIM REVIEW	
DOCUMENT INCOMPLETE. NOT INTENDED FOR PERMIT, BIDDING OR CONSTRUCTION.	
ENGINEER: JOHN A. TYLER	
P.E. SERIAL NO: 105193	
DATE: 8/15/2018	

REVIEW AND APPROVAL	
INTERIM REVIEW	
DOCUMENT INCOMPLETE. NOT INTENDED FOR PERMIT, BIDDING OR CONSTRUCTION.	
ENGINEER: JAMES A. LUTZ	
P.E. SERIAL NO: 84722	
DATE: 8/15/2018	

SCALE: PLAN 1" = 20'

REV. NO.	DATE	DESCRIPTION	BY
----------	------	-------------	----



SAN ANTONIO | AUSTIN | HOUSTON | FORT WORTH | DALLAS
2000 NW LOOP 410 | SAN ANTONIO, TX 78213 | 210.375.9000
TBPE FIRM REGISTRATION #470 | TBPLS FIRM REGISTRATION #10028800



Texas Department of Transportation
© 2018

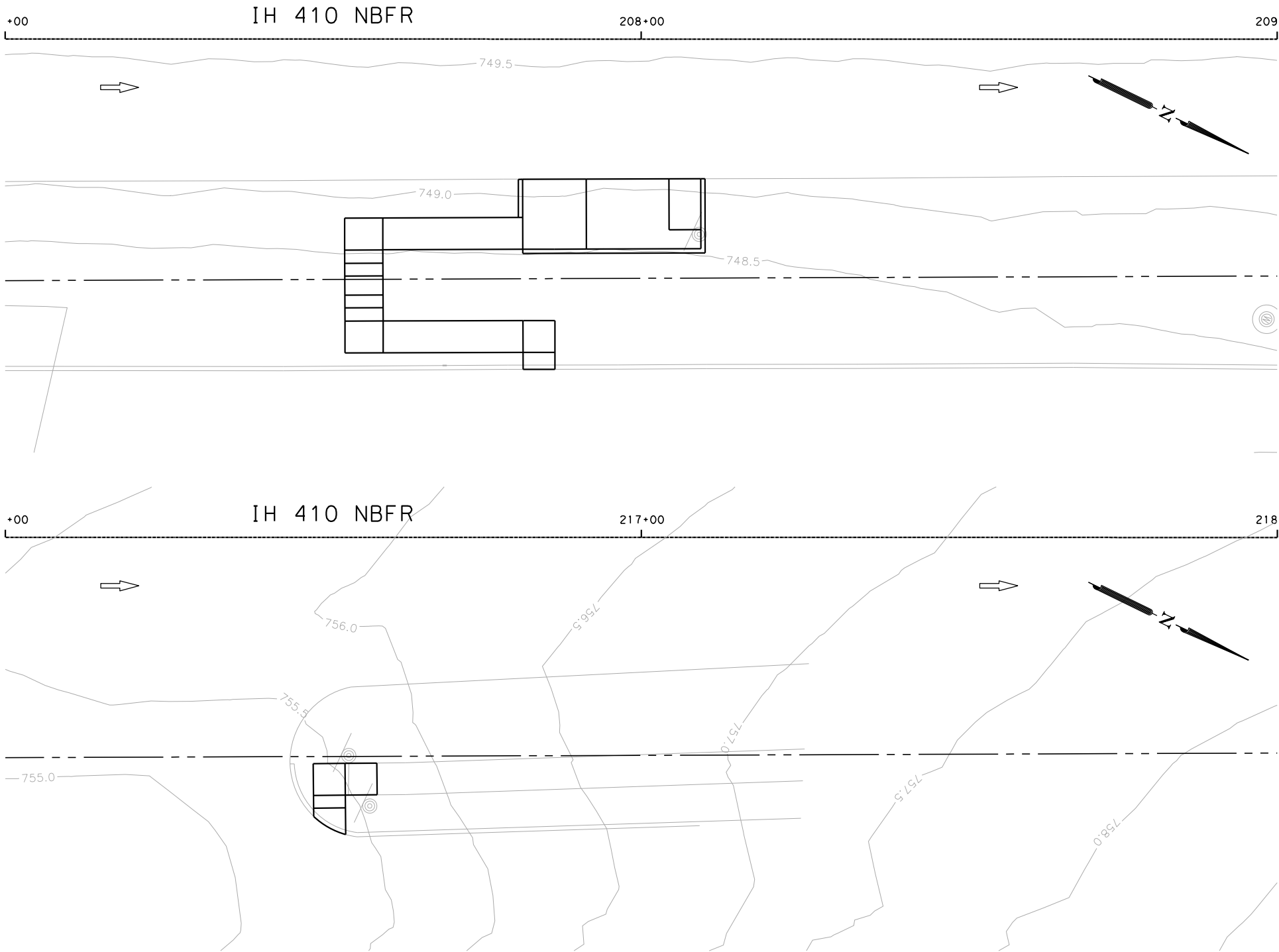
SL 13
MILITARY DRIVE

SIDEWALK
CONSTRUCTION PLAN
STA 1284+00 TO END PROJECT

SHEET 10 OF 10						
DGN:	FED. RD. DIV. NO.	STATE	FEDERAL AID PROJECT NO.		HIGHWAY NO.	
CHK DGN:	6	TEXAS			VARIES	
DWG:	DIST.	COUNTY	CONT. NO.	SECT. NO.	JOB NO.	SHEET NO.
CHK DWG:	SAT	BEXAR	0915	12	576	190

Plotted on: 8/15/2018

Design File name: P:\1111\35\07\design\Civil\Roadway\SWLoop410\1113507*SWLoop410*01.dgn



ITEM	DESCRIPTION	UNIT	QTY
------	-------------	------	-----

- NOTES:
- * FOR CONTRACTOR INFORMATION ONLY
 - 1. THE EXISTENCE AND LOCATION OF ALL UTILITIES AND DRAINAGE STRUCTURES INDICATED IN THE PLANS ARE TAKEN FROM THE BEST RECORDS AVAILABLE AND ARE NOT GUARANTEED TO BE ACCURATE. CONTRACTOR SHALL COORDINATE WITH ALL UTILITY COMPANIES TO FIELD VERIFY UTILITIES PRIOR TO BEGINNING CONSTRUCTION.
 - 2. REFER TO GUIDE SHEET 42 FOR A LEGEND OF SYMBOLS, SLOPES, AND POINT TABLE INFORMATION

INTERIM REVIEW	
DOCUMENT INCOMPLETE. NOT INTENDED FOR PERMIT, BIDDING OR CONSTRUCTION.	
ENGINEER: JOHN A. TYLER	
P.E. SERIAL NO: 105193	
DATE: 8/15/2018	

INTERIM REVIEW	
DOCUMENT INCOMPLETE. NOT INTENDED FOR PERMIT, BIDDING OR CONSTRUCTION.	
ENGINEER: JAMES A. LUTZ	
P.E. SERIAL NO: 84722	
DATE: 8/15/2018	

SCALE: PLAN 1" = 20'

REV. NO.	DATE	DESCRIPTION	BY



SAN ANTONIO | AUSTIN | HOUSTON | FORT WORTH | DALLAS
2000 NW LOOP 410 | SAN ANTONIO, TX 78213 | 210.375.9000
TBPE FIRM REGISTRATION #470 | TBPLS FIRM REGISTRATION #10028800



Texas Department of Transportation
© 2018

SW LOOP 410

SIDEWALK
CONSTRUCTION PLAN

BEGIN PROJECT TO STA 209+00
STA 216+00 TO STA 218+00

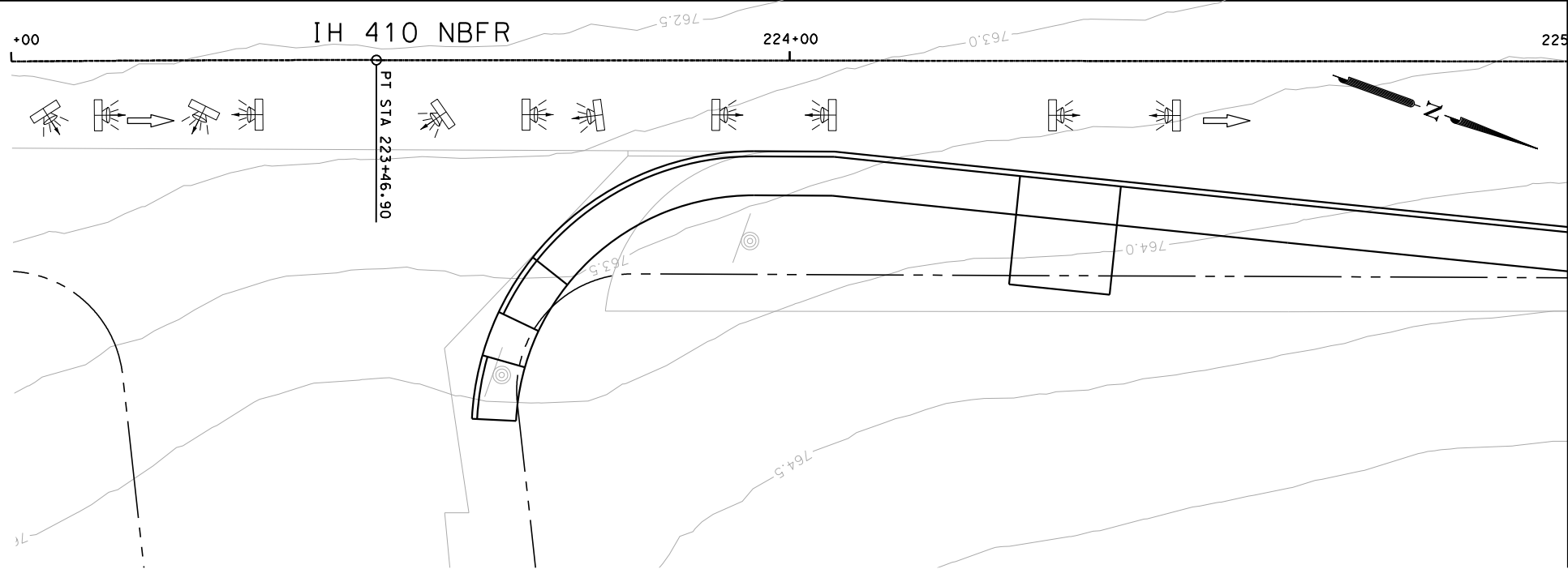
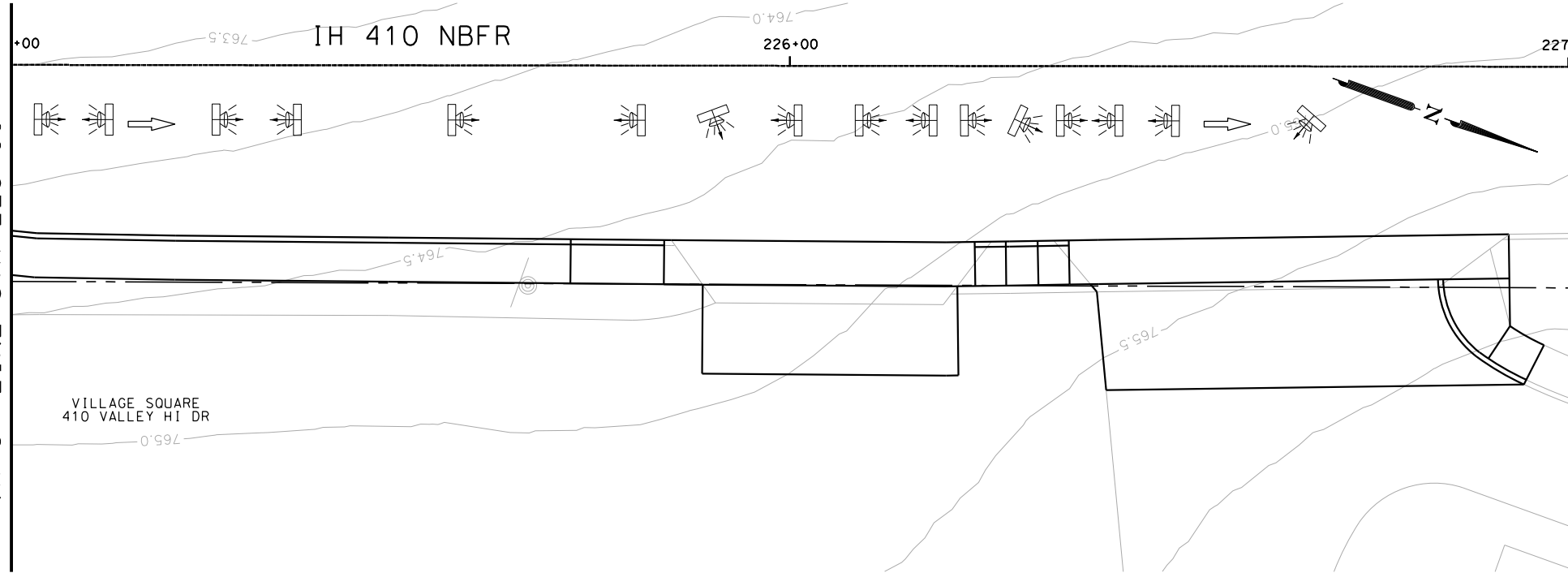
SHEET 1 OF 2

DGN:	FED. RD. DIV. NO.	STATE	FEDERAL AID PROJECT NO.			HIGHWAY NO.
CHK DGN:	6	TEXAS				VARIES
DWG:	DIST.	COUNTY	CONT. NO.	SECT. NO.	JOB NO.	SHEET NO.
CHK DWG:	SAT	BEXAR	0915	12	576	191

Plotted on: 8/15/2018

Design File name: P:\111135\07\design\Civil\Roadway\SWLoop410\1113507*SWLoop410*02.dgn

MATCH LINE STA 225+00



MATCH LINE STA 225+00

ITEM	DESCRIPTION	UNIT	QTY
------	-------------	------	-----

- NOTES:
- * FOR CONTRACTOR INFORMATION ONLY
 - 1. THE EXISTENCE AND LOCATION OF ALL UTILITIES AND DRAINAGE STRUCTURES INDICATED IN THE PLANS ARE TAKEN FROM THE BEST RECORDS AVAILABLE AND ARE NOT GUARANTEED TO BE ACCURATE. CONTRACTOR SHALL COORDINATE WITH ALL UTILITY COMPANIES TO FIELD VERIFY UTILITIES PRIOR TO BEGINNING CONSTRUCTION.
 - 2. REFER TO GUIDE SHEET 42 FOR A LEGEND OF SYMBOLS, SLOPES, AND POINT TABLE INFORMATION

INTERIM REVIEW	
DOCUMENT INCOMPLETE. NOT INTENDED FOR PERMIT, BIDDING OR CONSTRUCTION.	
ENGINEER:	JOHN A. TYLER
P.E. SERIAL NO:	105193
DATE:	8/15/2018


INTERIM REVIEW	
DOCUMENT INCOMPLETE. NOT INTENDED FOR PERMIT, BIDDING OR CONSTRUCTION.	
ENGINEER:	JAMES A. LUTZ
P.E. SERIAL NO:	84722
DATE:	8/15/2018

SCALE: PLAN 1" = 20'

REV. NO.	DATE	DESCRIPTION	BY



SAN ANTONIO | AUSTIN | HOUSTON | FORT WORTH | DALLAS
2000 NW LOOP 410 | SAN ANTONIO, TX 78213 | 210.375.9000
TBPE FIRM REGISTRATION #470 | TBPLS FIRM REGISTRATION #10028800

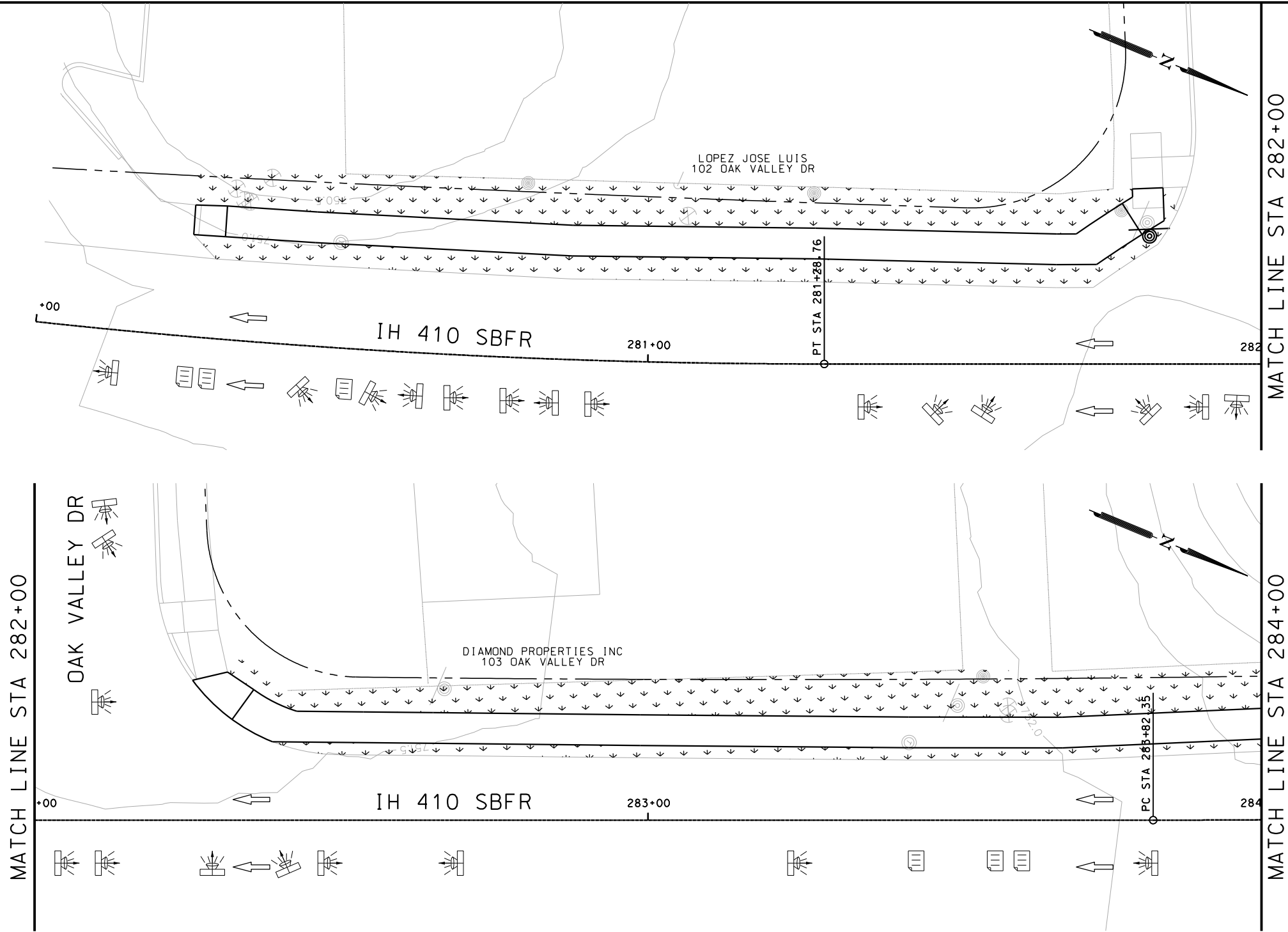


Texas Department of Transportation
© 2018

SW LOOP 410					
SIDEWALK CONSTRUCTION PLAN					
STA 223+00 TO END PROJECT					
SHEET 2 OF 2					
DGN:	FED. RD. DIV. NO.	STATE	FEDERAL AID PROJECT NO.		HIGHWAY NO.
CHK DGN:	6	TEXAS			VARIES
DWG:	DIST.	COUNTY	CONT. NO.	SECT. NO.	JOB NO.
CHK DWG:	SAT	BEXAR	0915	12	576

Plotted on: 8/15/2018

Design File name: P:\1111\35\07\design\Civil\Roadway\SWLoop410\11113507*SWLoop410*03.dgn



ITEM	DESCRIPTION	UNIT	QTY
------	-------------	------	-----

- NOTES:
- * FOR CONTRACTOR INFORMATION ONLY
 - 1. THE EXISTENCE AND LOCATION OF ALL UTILITIES AND DRAINAGE STRUCTURES INDICATED IN THE PLANS ARE TAKEN FROM THE BEST RECORDS AVAILABLE AND ARE NOT GUARANTEED TO BE ACCURATE. CONTRACTOR SHALL COORDINATE WITH ALL UTILITY COMPANIES TO FIELD VERIFY UTILITIES PRIOR TO BEGINNING CONSTRUCTION.
 - 2. REFER TO GUIDE SHEET 42 FOR A LEGEND OF SYMBOLS, SLOPES, AND POINT TABLE INFORMATION

DESIGN
INTERIM REVIEW
DOCUMENT INCOMPLETE. NOT INTENDED FOR PERMIT, BIDDING OR CONSTRUCTION.
ENGINEER: JOHN A. TYLER
P.E. SERIAL NO: 105193
DATE: 8/15/2018

REVIEW AND APPROVAL
INTERIM REVIEW
DOCUMENT INCOMPLETE. NOT INTENDED FOR PERMIT, BIDDING OR CONSTRUCTION.
ENGINEER: JAMES A. LUTZ
P.E. SERIAL NO: 84722
DATE: 8/15/2018


SCALE: PLAN 1" = 20'

REV. NO.	DATE	DESCRIPTION	BY



**PAPE-DAWSON
ENGINEERS**

SAN ANTONIO | AUSTIN | HOUSTON | FORT WORTH | DALLAS
2000 NW LOOP 410 | SAN ANTONIO, TX 78213 | 210.375.9000
TBPE FIRM REGISTRATION #470 | TBPLS FIRM REGISTRATION #10028800

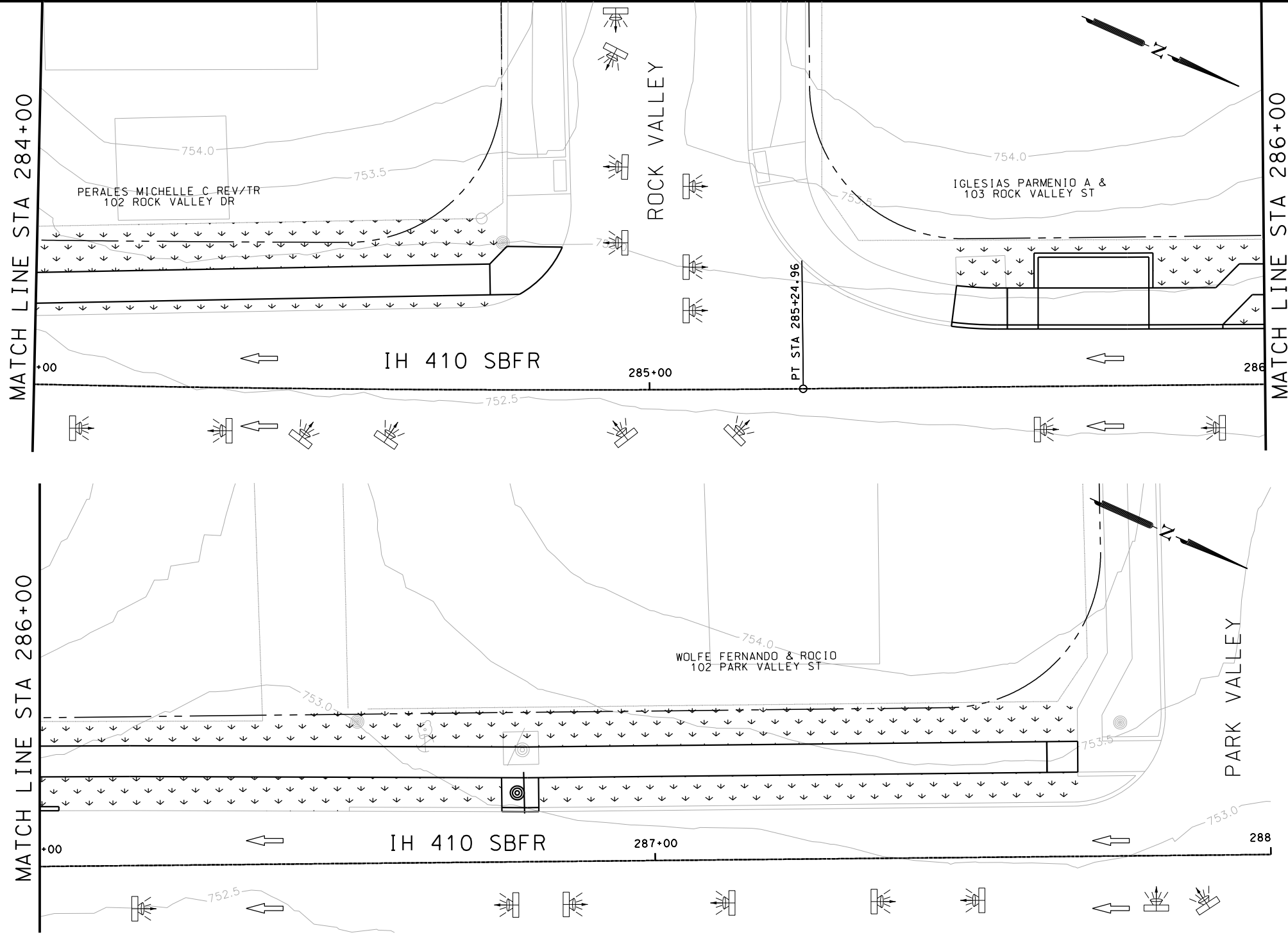


Texas Department of Transportation
© 2018

SW LOOP 410					
SIDEWALK CONSTRUCTION PLAN					
STA 280+00 TO STA 284+00					
SHEET 1 OF 5					
DGN:	FED. RD. DIV. NO.	STATE	FEDERAL AID PROJECT NO.		HIGHWAY NO.
CHK DGN:	6	TEXAS			VARIES
DWG:	DIST.	COUNTY	CONT. NO.	SECT. NO.	JOB NO.
CHK DWG:	SAT	BEXAR	0915	12	576
					193

Plotted on: 8/15/2018

Design File name: P:\1111\35\07\design\Civil\Roadway\SWLoop410\1113507*SWLoop410*04.dgn



ITEM	DESCRIPTION	UNIT	QTY
------	-------------	------	-----

- NOTES:
- * FOR CONTRACTOR INFORMATION ONLY
 - 1. THE EXISTENCE AND LOCATION OF ALL UTILITIES AND DRAINAGE STRUCTURES INDICATED IN THE PLANS ARE TAKEN FROM THE BEST RECORDS AVAILABLE AND ARE NOT GUARANTEED TO BE ACCURATE. CONTRACTOR SHALL COORDINATE WITH ALL UTILITY COMPANIES TO FIELD VERIFY UTILITIES PRIOR TO BEGINNING CONSTRUCTION.
 - 2. REFER TO GUIDE SHEET 42 FOR A LEGEND OF SYMBOLS, SLOPES, AND POINT TABLE INFORMATION

DESIGN	
INTERIM REVIEW	
DOCUMENT INCOMPLETE. NOT INTENDED FOR PERMIT, BIDDING OR CONSTRUCTION.	
ENGINEER: JOHN A. TYLER	
P.E. SERIAL NO: 105193	
DATE: 8/15/2018	

REVIEW AND APPROVAL	
INTERIM REVIEW	
DOCUMENT INCOMPLETE. NOT INTENDED FOR PERMIT, BIDDING OR CONSTRUCTION.	
ENGINEER: JAMES A. LUTZ	
P.E. SERIAL NO: 84722	
DATE: 8/15/2018	

SCALE: PLAN 1" = 20'

REV. NO.	DATE	DESCRIPTION	BY



SAN ANTONIO | AUSTIN | HOUSTON | FORT WORTH | DALLAS
2000 NW LOOP 410 | SAN ANTONIO, TX 78213 | 210.375.9000
TBPE FIRM REGISTRATION #470 | TBPLS FIRM REGISTRATION #10028800

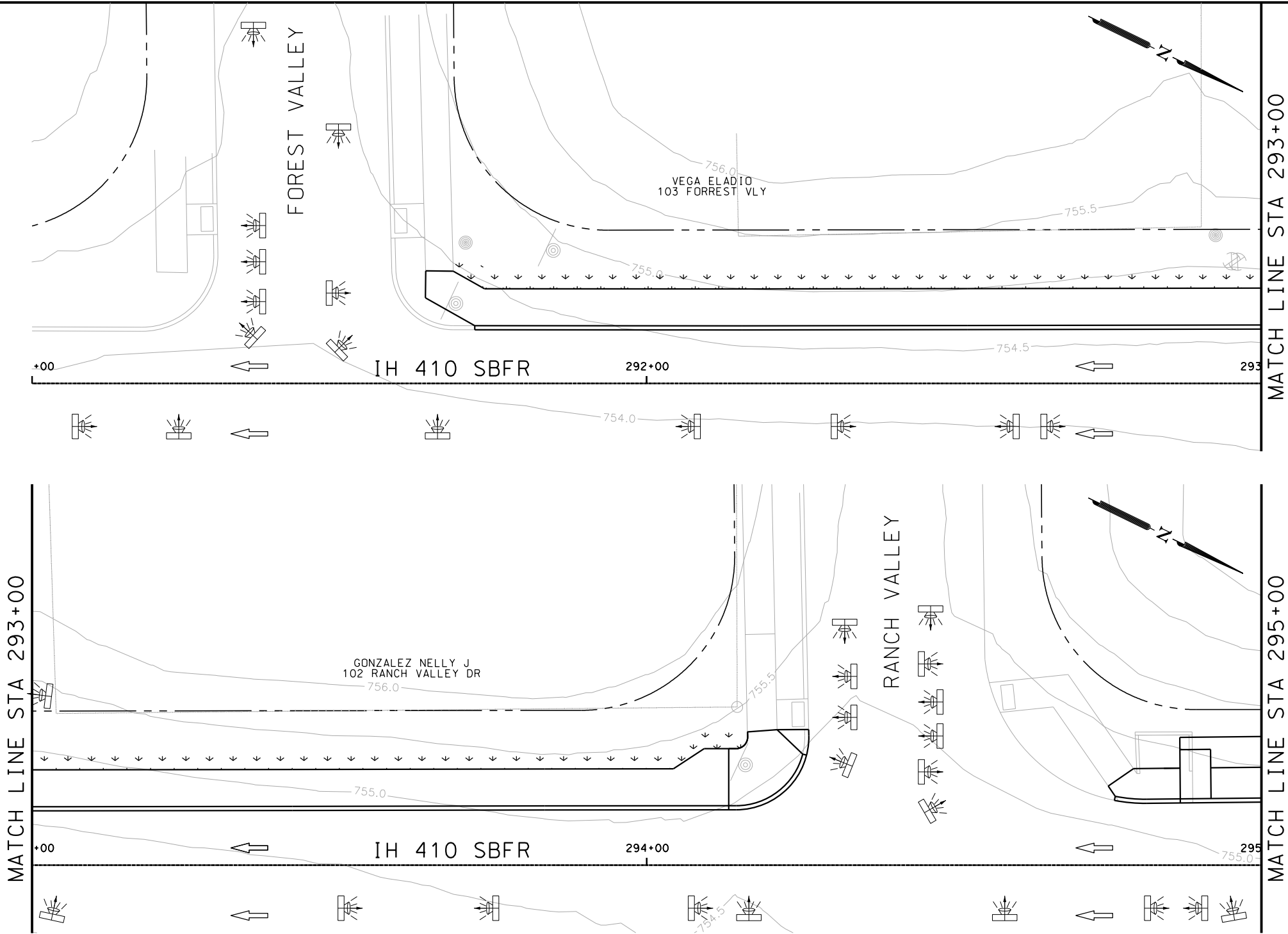


Texas Department of Transportation
© 2018

SW LOOP 410					
SIDEWALK CONSTRUCTION PLAN					
STA 284+00 TO STA 288+00					
SHEET 2 OF 5					
DGN:	FED. RD. DIV. NO.	STATE	FEDERAL AID PROJECT NO.		HIGHWAY NO.
CHK DGN:	6	TEXAS			VARIES
DWG:	DIST.	COUNTY	CONT. NO.	SECT. NO.	JOB NO.
CHK DWG:	SAT	BEXAR	0915	12	576
					SHEET NO.
					194

Plotted on: 8/15/2018

Design File name: P:\111135\07\design\Civil\Roadway\SWLoop410\1113507*SWLoop410*05.dgn



ITEM	DESCRIPTION	UNIT	QTY
------	-------------	------	-----

- NOTES:
- * FOR CONTRACTOR INFORMATION ONLY
 - 1. THE EXISTENCE AND LOCATION OF ALL UTILITIES AND DRAINAGE STRUCTURES INDICATED IN THE PLANS ARE TAKEN FROM THE BEST RECORDS AVAILABLE AND ARE NOT GUARANTEED TO BE ACCURATE. CONTRACTOR SHALL COORDINATE WITH ALL UTILITY COMPANIES TO FIELD VERIFY UTILITIES PRIOR TO BEGINNING CONSTRUCTION.
 - 2. REFER TO GUIDE SHEET 42 FOR A LEGEND OF SYMBOLS, SLOPES, AND POINT TABLE INFORMATION

DESIGN
INTERIM REVIEW
DOCUMENT INCOMPLETE. NOT INTENDED FOR PERMIT, BIDDING OR CONSTRUCTION.
ENGINEER: JOHN A. TYLER
P.E. SERIAL NO: 105193
DATE: 8/15/2018

REVIEW AND APPROVAL
INTERIM REVIEW
DOCUMENT INCOMPLETE. NOT INTENDED FOR PERMIT, BIDDING OR CONSTRUCTION.
ENGINEER: JAMES A. LUTZ
P.E. SERIAL NO: 84722
DATE: 8/15/2018

SCALE: PLAN 1" = 20'

REV. NO.	DATE	DESCRIPTION	BY
----------	------	-------------	----



SAN ANTONIO | AUSTIN | HOUSTON | FORT WORTH | DALLAS
2000 NW LOOP 410 | SAN ANTONIO, TX 78213 | 210.375.9000
TBPE FIRM REGISTRATION #470 | TBPLS FIRM REGISTRATION #10028800

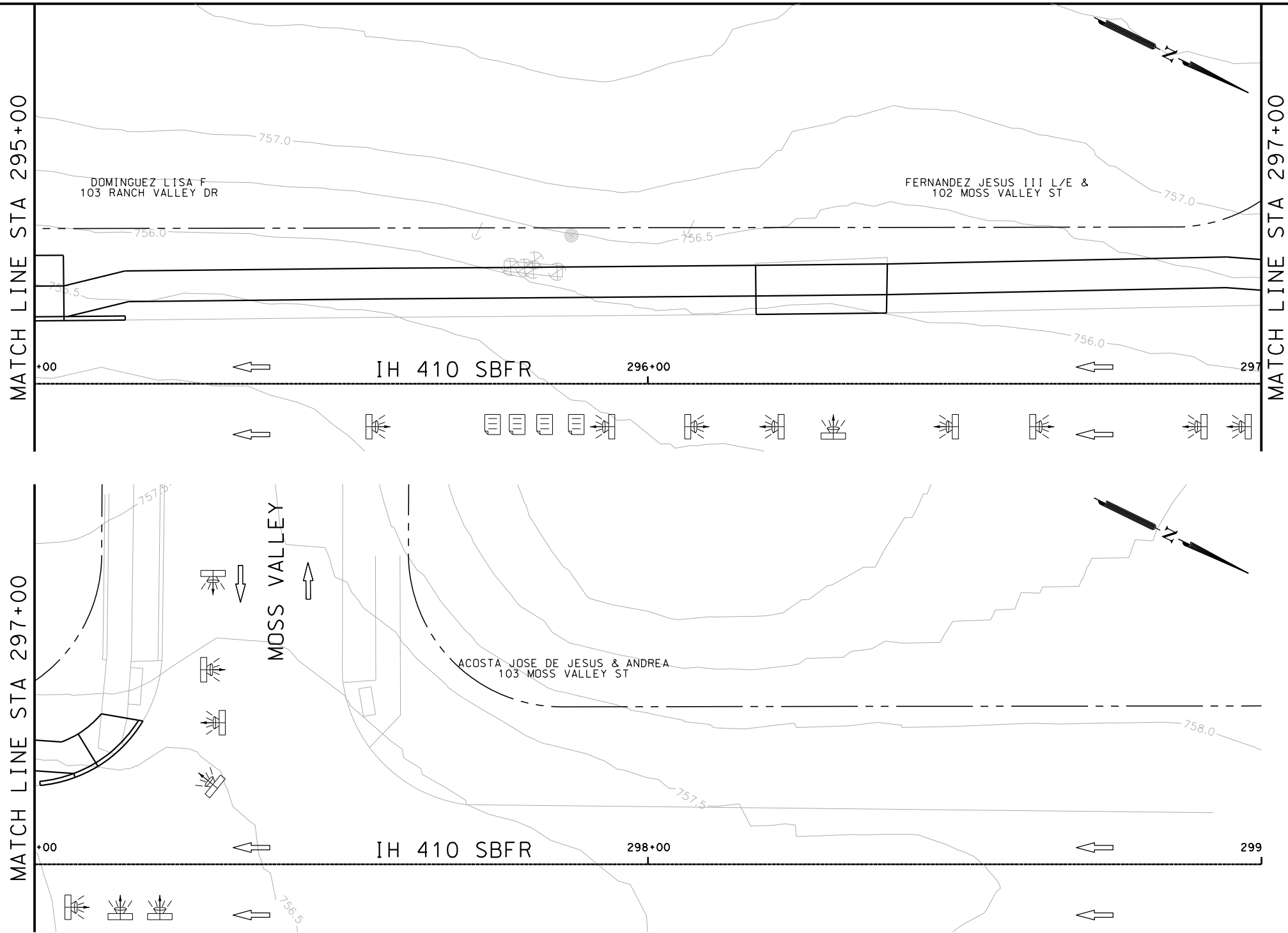


SW LOOP 410
SIDEWALK
CONSTRUCTION PLAN
STA 291+00 TO STA 295+00

SHEET 3 OF 5						
DGN:	FED. RD. DIV. NO.	STATE	FEDERAL AID PROJECT NO.			HIGHWAY NO.
CHK DGN:	6	TEXAS				VARIES
DWG:	DIST.	COUNTY	CONT. NO.	SECT. NO.	JOB NO.	SHEET NO.
CHK DWG:	SAT	BEXAR	0915	12	576	195

Plotted on: 8/15/2018

Design File name: P:\111\35\07\design\Civil\Roadway\SWLoop410\1113507*SWLoop410*06.dgn



ITEM	DESCRIPTION	UNIT	QTY
------	-------------	------	-----

- NOTES:
- * FOR CONTRACTOR INFORMATION ONLY
 - 1. THE EXISTENCE AND LOCATION OF ALL UTILITIES AND DRAINAGE STRUCTURES INDICATED IN THE PLANS ARE TAKEN FROM THE BEST RECORDS AVAILABLE AND ARE NOT GUARANTEED TO BE ACCURATE. CONTRACTOR SHALL COORDINATE WITH ALL UTILITY COMPANIES TO FIELD VERIFY UTILITIES PRIOR TO BEGINNING CONSTRUCTION.
 - 2. REFER TO GUIDE SHEET 42 FOR A LEGEND OF SYMBOLS, SLOPES, AND POINT TABLE INFORMATION

DESIGN	
INTERIM REVIEW	
DOCUMENT INCOMPLETE. NOT INTENDED FOR PERMIT, BIDDING OR CONSTRUCTION.	
ENGINEER: JOHN A. TYLER	
P.E. SERIAL NO: 105193	
DATE: 8/15/2018	

REVIEW AND APPROVAL	
INTERIM REVIEW	
DOCUMENT INCOMPLETE. NOT INTENDED FOR PERMIT, BIDDING OR CONSTRUCTION.	
ENGINEER: JAMES A. LUTZ	
P.E. SERIAL NO: 84722	
DATE: 8/15/2018	

SCALE: PLAN 1" = 20'

REV. NO.	DATE	DESCRIPTION	BY
----------	------	-------------	----



**PAPE-DAWSON
ENGINEERS**

SAN ANTONIO | AUSTIN | HOUSTON | FORT WORTH | DALLAS
2000 NW LOOP 410 | SAN ANTONIO, TX 78213 | 210.375.9000
TBPE FIRM REGISTRATION #470 | TBPLS FIRM REGISTRATION #10028800

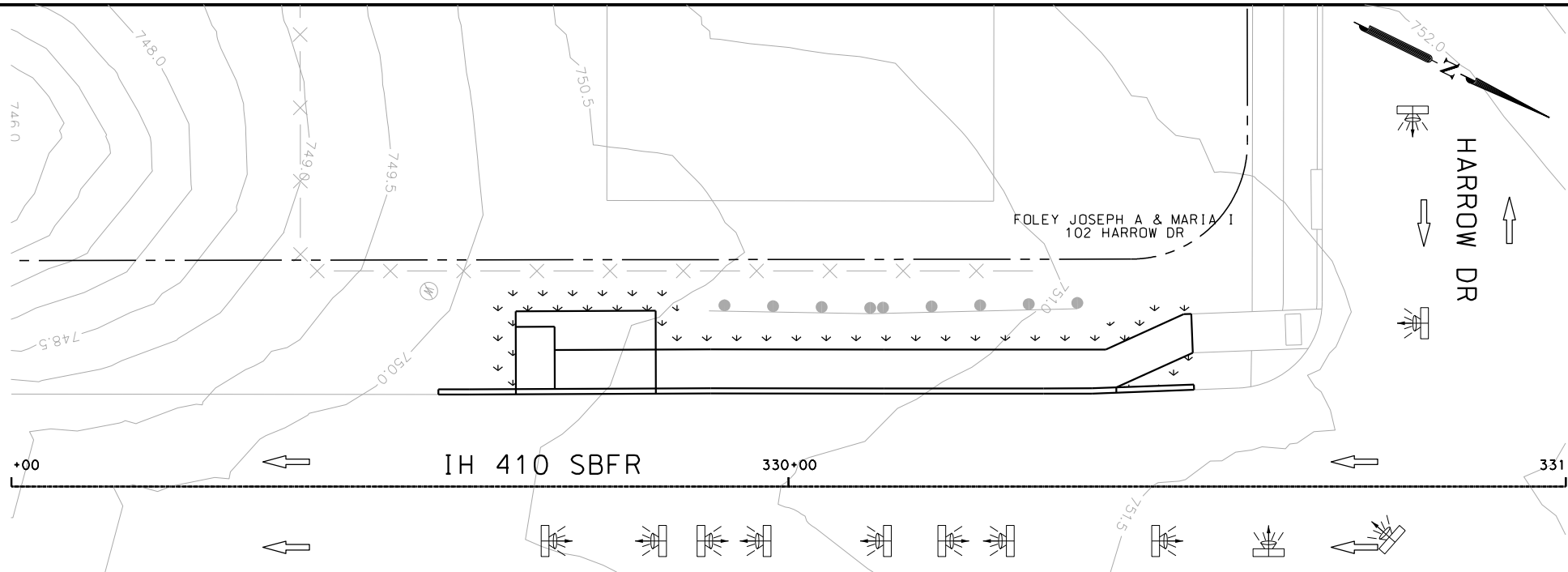


Texas Department of Transportation
© 2018

SW LOOP 410					
SIDEWALK CONSTRUCTION PLAN					
STA 295+00 TO STA 299+00					
SHEET 4 OF 5					
DGN:	FED. RD. DIV. NO.	STATE	FEDERAL AID PROJECT NO.		HIGHWAY NO.
CHK DGN:	6	TEXAS			VARIES
DWG:	DIST.	COUNTY	CONT. NO.	SECT. NO.	JOB NO.
CHK DWG:	SAT	BEXAR	0915	12	576

Plotted on: 8/15/2018

Design File name: P:\1111\35\07\design\Civil\Roadway\SWLoop410\1113507*SWLoop410*07.dgn



ITEM	DESCRIPTION	UNIT	QTY
------	-------------	------	-----


- NOTES:
- * FOR CONTRACTOR INFORMATION ONLY
 - 1. THE EXISTENCE AND LOCATION OF ALL UTILITIES AND DRAINAGE STRUCTURES INDICATED IN THE PLANS ARE TAKEN FROM THE BEST RECORDS AVAILABLE AND ARE NOT GUARANTEED TO BE ACCURATE. CONTRACTOR SHALL COORDINATE WITH ALL UTILITY COMPANIES TO FIELD VERIFY UTILITIES PRIOR TO BEGINNING CONSTRUCTION.
 - 2. REFER TO GUIDE SHEET 42 FOR A LEGEND OF SYMBOLS, SLOPES, AND POINT TABLE INFORMATION

DESIGN	
INTERIM REVIEW	
DOCUMENT INCOMPLETE. NOT INTENDED FOR PERMIT, BIDDING OR CONSTRUCTION.	
ENGINEER: JOHN A. TYLER	
P.E. SERIAL NO: 105193	
DATE: 8/15/2018	

REVIEW AND APPROVAL	
INTERIM REVIEW	
DOCUMENT INCOMPLETE. NOT INTENDED FOR PERMIT, BIDDING OR CONSTRUCTION.	
ENGINEER: JAMES A. LUTZ	
P.E. SERIAL NO: 84722	
DATE: 8/15/2018	


SCALE: ROAD TO SCALE 1"=100'

REV. NO.	DATE	DESCRIPTION	BY



**PAPE-DAWSON
ENGINEERS**

SAN ANTONIO | AUSTIN | HOUSTON | FORT WORTH | DALLAS
2000 NW LOOP 410 | SAN ANTONIO, TX 78213 | 210.375.9000
TBPE FIRM REGISTRATION #470 | TBPLS FIRM REGISTRATION #10028800



Texas Department of Transportation
© 2018

SW LOOP 410					
SIDEWALK CONSTRUCTION PLAN					
STA 329+00 TO END PROJECT					
SHEET 5 OF 5					
DGN:	FED. RD. DIV. NO.	STATE	FEDERAL AID PROJECT NO.		HIGHWAY NO.
CHK DGN:	6	TEXAS			VARIES
DWG:	DIST.	COUNTY	CONT. NO.	SECT. NO.	JOB NO.
CHK DWG:	SAT	BEXAR	0915	12	576
					197