




## Utility Conflict Report

<b>OWNER</b>	<b>Utility</b>	SAWS	<b>Corridor</b>	NOGALITOS	<b>SITE PHOTOS</b>		
	<b>Contact</b>	NINA BITTLE	<b>ID</b>	3004			
<b>GENERAL INFO</b>	<b>Utility</b>	WATER					
	<b>Size and Material</b>	STANDARD WATER METER, STEEL					
	<b>Accessible Route</b>	ASSET IS INSIDE ACCESSIBLE ROUTE					
	<b>Longitudinal or Crossing</b>	CROSSING					
	<b>Placement Relative to ROW</b>	INSIDE ROW					
<b>LOCATION</b>	<b>Sheet No.</b>						
	<b>Station</b>	108+36.61					
	<b>Offset</b>	-27.1367					
	<b>Latitude</b>	+29.388110					
	<b>Longitude</b>	-98.52255					
<b>SUE</b>	<b>Level of Investigation Req'd</b>	NONE					
	<b>Test Hole No</b>	N/A					
	<b>Test Hole Depth</b>	N/A					
<b>RESOLUTION</b>	<b>Recommended Action</b>	NO CONFLICT					
	<b>Estimated Resolution Date</b>	8/13/2018					
	<b>Resolution Status</b>	NO RESOLUTION WAS REQUIRED					
	<b>Comment</b>	Back of curb to face of wall = 5'9"					
<b>Date Collected</b>		7/2/2018 12:59:21 PM		<b>Date Modified</b>		8/14/2018 4:38:26 PM	

TBPE Firm Registration #470 | TBPLS Firm Registration #10028800