




Utility Conflict Report

OWNER	Utility	PRIVATE	Corridor	NOGALITOS	SITE PHOTOS		
	Contact	UNKNOWN	ID	3040			
GENERAL INFO	Utility	UNKNOWN					
	Size and Material	PETROLEUM TANK ACCESS					
	Accessible Route	ASSET IS OUTSIDE ACCESSIBLE ROUTE					
	Longitudinal or Crossing	CROSSING					
	Placement Relative to ROW	OUTSIDE ROW					
LOCATION	Sheet No.						
	Station	133+82.22					
	Offset	34.5298					
	Latitude	+29.393360					
	Longitude	-98.51770					
SUE	Level of Investigation Req'd	NONE					
	Test Hole No	N/A					
	Test Hole Depth	N/A					
RESOLUTION	Recommended Action	NO CONFLICT					
	Estimated Resolution Date	8/13/2018					
	Resolution Status	NO RESOLUTION WAS REQUIRED					
	Comment	Underground petroleum tank access Fuel tank inlet to back of sidewalk = 8'-9 1/2"					
Date Collected		7/10/2018 2:41:39 PM		Date Modified		8/14/2018 4:38:26 PM	

TBPE Firm Registration #470 | TBPLS Firm Registration #10028800