




Utility Conflict Report

OWNER	Utility	CPS	Corridor	NOGALITOS	SITE PHOTOS	
	Contact	JAKE MARTINEZ	ID	3043		
GENERAL INFO	Utility	ELECTRIC				
	Size and Material	STANDARD POWER POLE, TIMBER				
	Accessible Route	ASSET IS INSIDE ACCESSIBLE ROUTE				
	Longitudinal or Crossing	CROSSING				
	Placement Relative to ROW	INSIDE ROW				
LOCATION	Sheet No.					
	Station	134+52.34				
	Offset	-28.6665				
	Latitude	+29.393719				
	Longitude	-98.51766				
SUE	Level of Investigation Req'd	NONE				
	Test Hole No	N/A				
	Test Hole Depth	N/A				
RESOLUTION	Recommended Action	NO CONFLICT				
	Estimated Resolution Date	8/13/2018				
	Resolution Status	NO RESOLUTION WAS REQUIRED				
	Comment	Pole to back of curb = 4'-10" Sidewalk width = 8'-0" No pole ID				
Date Collected		7/11/2018 7:46:28 AM		Date Modified 8/14/2018 4:38:26 PM		

TBPE Firm Registration #470 | TBPLS Firm Registration #10028800