





Utility Conflict Report

OWNER	Utility	SAWS	Corridor	NOGALITOS	SITE PHOTOS	
	Contact	ANN PECHE	ID	3067		
GENERAL INFO	Utility	WATER				
	Size and Material	STANDARD WATER METER, STEEL				
	Accessible Route	ASSET IS INSIDE ACCESSIBLE ROUTE				
	Longitudinal or Crossing	CROSSING				
	Placement Relative to ROW	INSIDE ROW				
LOCATION	Sheet No.	87				
	Station	137+02.73				
	Offset	26.8084				
	Latitude	+29.394207				
	Longitude	-98.51712				
SUE	Level of Investigation Req'd	NONE				
	Test Hole No	N/A				
	Test Hole Depth	N/A				
RESOLUTION	Recommended Action	NO CONFLICT				
	Estimated Resolution Date					
	Resolution Status	NO RESOLUTION WAS REQUIRED				
	Comment	Top of meter to surface = 10" Meter to back of curb = 1'-5" Meter to face of wall = 2'-11" Sidewalk width = 6'-3" (varies) Rubber lid thickness = 2" Lower cover 1-2" due to lowering of adjacent sidewalk				
Date Collected		7/11/2018 1:16:09 PM		Date Modified	8/15/2018 12:40:14 PM	

TBPE Firm Registration #470 | TBPLS Firm Registration #10028800