





Utility Conflict Report

OWNER	Utility	SAWS	Corridor	NOGALITOS	SITE PHOTOS	
	Contact	NINA BITTLE	ID	3068		
GENERAL INFO	Utility	WATER				
	Size and Material	STANDARD FIRE HYDRANT				
	Accessible Route	ASSET IS INSIDE ACCESSIBLE ROUTE				
	Longitudinal or Crossing	CROSSING				
	Placement Relative to ROW	INSIDE ROW				
LOCATION	Sheet No.					
	Station	137+07.68				
	Offset	30.4671				
	Latitude	+29.394237				
	Longitude	-98.51705				
SUE	Level of Investigation Req'd	NONE				
	Test Hole No	N/A				
	Test Hole Depth	N/A				
RESOLUTION	Recommended Action	NO CONFLICT				
	Estimated Resolution Date	8/13/2018				
	Resolution Status	NO RESOLUTION WAS REQUIRED				
	Comment	Hydrant to face of wall = 4'-3" Sidewalk width = 5'-7"				
Date Collected		7/11/2018 1:23:31 PM		Date Modified	8/14/2018 4:38:26 PM	

TBPE Firm Registration #470 | TBPLS Firm Registration #10028800