




Utility Conflict Report

OWNER	Utility	SAWS	Corridor	NOGALITOS	SITE PHOTOS	
	Contact	ANN PECHE	ID	4074		
GENERAL INFO	Utility	WATER				
	Size and Material	STANDARD WATER METER, STEEL				
	Accessible Route	ASSET IS OUTSIDE ACCESSIBLE ROUTE				
	Longitudinal or Crossing	CROSSING				
	Placement Relative to ROW	INSIDE ROW				
LOCATION	Sheet No.	80				
	Station	126+60.51				
	Offset	36.8588				
	Latitude	+29.391881				
	Longitude	-98.51913				
SUE	Level of Investigation Req'd	NONE				
	Test Hole No	N/A				
	Test Hole Depth	N/A				
RESOLUTION	Recommended Action	NO CONFLICT				
	Estimated Resolution Date					
	Resolution Status	NO RESOLUTION WAS REQUIRED				
	Comment	Top of pipe to surface = 7 1/2" Meter to back of sidewalk = 11" Steel plate lid thickness = 1/2" Lid not labeled				
Date Collected		7/10/2018 1:52:21 PM		Date Modified	8/15/2018 12:45:54 PM	

TBPE Firm Registration #470 | TBPLS Firm Registration #10028800