






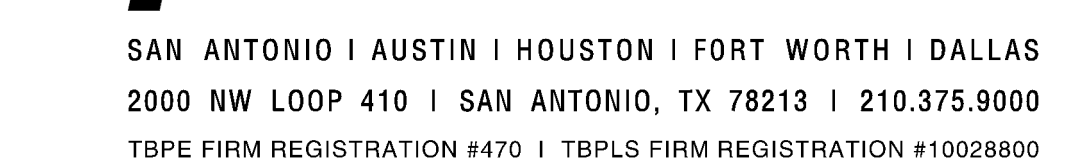


### LEGEND

- |   |  |
|---|--|
|  | AFFECTED PARCELS                           |
|  | UNION PACIFIC RAILROAD                     |
|  | TEMPORARY RAIL LINE                        |
|  | TYPICAL SECTIONS<br>(SEE ARTIST RENDERING) |
|  | PROPOSED BRIDGES                           |
|  | TRAFFIC SIGNALS                            |
|  | ILLUMINATION POLES                         |



## BY PASS OPTION 2 POTENTIAL ROADWAY & UNDERPASS LAYOUT

Parcel #	Address	Parcel #	Address
1	3310 S. Zarzamora St.	30	655 Taft Blvd.
2	3310 S. Zarzamora St.	31	651 Taft Blvd.
3	3310 S. Zarzamora St.	32	649 Taft Blvd.
4	3307 S. Zarzamora St.	33	Frio City Rd.
5	702 S. Zarzamora St.	34	631 Taft Blvd.
6	3210 S. Zarzamora St.	35	643 Kirk Pl.
7	703 Cavalier Ave.	36	644 Kirk Pl.
8	702 Jennings Ave.	37	640 Kirk Pl.
9	703 Jennings Ave.	38	643 Kirk Pl.
10	3103 S. Zarzamora St.	39	641 Kirk Pl.
11	3110 S. Zarzamora St.	40	635 Kirk Pl.
12	100 Humble Ave.	41	622 Harrison Pl.
13	3002 S. Zarzamora St.	45	1319 Frio City Rd.
14	2914 S. Zarzamora St.	46	1325 Frio City Rd.
16	105 Humble Ave.	47	1427 Frio City Rd.
17	2915 S. Zarzamora St.	48	1431 Frio City Rd.
18	2915 S. Zarzamora St.	49	1435 Frio City Rd.
19	2819 S. Zarzamora St.	50	Frio City Rd.
23	705 Barret Pl.	51	Frio City Rd.
24	2702 S. Zarzamora St.	52	Frio City Rd.
26	Taft Blvd.	53	1603 Frio City Rd.
27	660 Taft Blvd.	54	3106 Saturn Dr.
29	659 Taft Blvd.		

Design Filename: P:\1462\00\Design\Exhibits\Public Meeting\Opt 2\146200\*Exhibit\*Opt2.dgn