

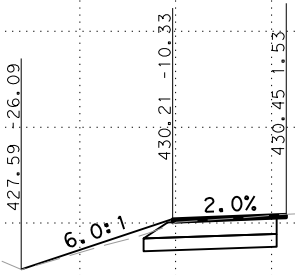
Plotted on: 10/10/2022

Design Filename: ...\\civ\\xsec\\1163504xs.dgn

-150 -140 -130 -120 -110 -100 -90 -80 -70 -60 -50 -40 -30 -20 -10 0 10 20 30 40 50 60 70 80

455
450
445
440
435
430
425
420
455
450
445
440
435
430
425
420

455
450
445
440
435
430
425
420
455
450
445
440
435
430
425
420



STA 9+50

ELEV 427.31 - Rock filter dam?
See Plan sheet 199.

AGREE

STA 9+00

SCALE: H: 1" = 20'
V: 1" = 10'



SAN ANTONIO | AUSTIN | HOUSTON | FORT WORTH | DALLAS
2000 NW LOOP 410 | SAN ANTONIO, TX 78213 | 210.375.9000
TBPE FIRM REGISTRATION #470 | TBPLS FIRM REGISTRATION #10028800



WB IH 30 CMV STATION

CROSS SECTIONS

CHK DGN:	FED. RD. DIV. NO.	STATE	FEDERAL AID PROJECT NO.			HIGHWAY NO.
	6	TEXAS				IH 30
CHK DGN:	DIST.	COUNTY	CONT. NO.	SECT. NO.	JOB NO.	SHEET NO.
	ATL	TITUS	0610	03	095	

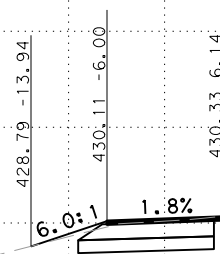
Plotted on: 10/10/2022

Design Filename: ... \civil\sec\1163504xs.dgn

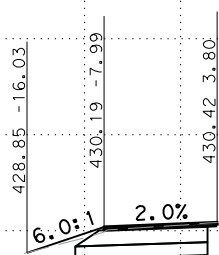
-150 -140 -130 -120 -110 -100 -90 -80 -70 -60 -50 -40 -30 -20 -10 0 10 20 30 40 50 60 70 80

455
450
445
440
435
430
425
420
455
450
445
440
435
430
425
420

455
450
445
440
435
430
425
420
455
450
445
440
435
430
425
420



STA 10+50



STA 10+00

SCALE: H: 1" = 20'
V: 1" = 10'



SAN ANTONIO | AUSTIN | HOUSTON | FORT WORTH | DALLAS
2000 NW LOOP 410 | SAN ANTONIO, TX 78213 | 210.375.9000
TBPE FIRM REGISTRATION #470 | TBPLS FIRM REGISTRATION #10028800



WB IH 30 CMV STATION

CROSS SECTIONS

CHK DGN:	FED. RD. DIV. NO.	STATE	FEDERAL AID PROJECT NO.			HIGHWAY NO.
	6	TEXAS				IH 30
CHK DGN:	DIST.	COUNTY	CONT. NO.	SECT. NO.	JOB NO.	SHEET NO.
	ATL	TITUS	0610	03	095	

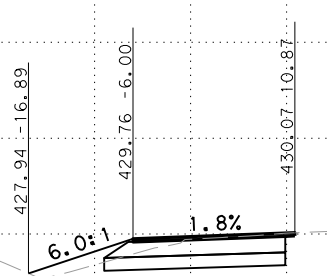
Plotted on: 10/10/2022

Design File name: ... \civil\sec\1163504xs.dgn

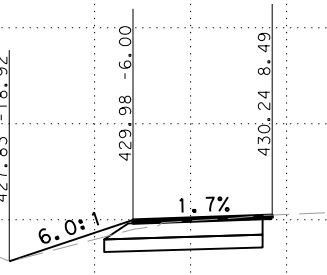
-150 -140 -130 -120 -110 -100 -90 -80 -70 -60 -50 -40 -30 -20 -10 0 10 20 30 40 50 60 70 80

455
450
445
440
435
430
425
420
455
450
445
440
435
430
425
420

455
450
445
440
435
430
425
420
455
450
445
440
435
430
425
420



STA 11+50



STA 11+00

SCALE: H: 1" = 20'
V: 1" = 10'

Pape-Dawson
ENGINEERS

SAN ANTONIO | AUSTIN | HOUSTON | FORT WORTH | DALLAS
2000 NW LOOP 410 | SAN ANTONIO, TX 78213 | 210.375.9000
TBPE FIRM REGISTRATION #470 | TBPLS FIRM REGISTRATION #10028800

Texas Department of Transportation
© 2022

WB IH 30 CMV STATION

CROSS SECTIONS

CHK DGN:	FED. RD. DIV. NO.	STATE	FEDERAL AID PROJECT NO.			HIGHWAY NO.
	6	TEXAS				IH 30
CHK DGN:	DIST.	COUNTY	CONT. NO.	SECT. NO.	JOB NO.	SHEET NO.
	ATL	TITUS	0610	03	095	

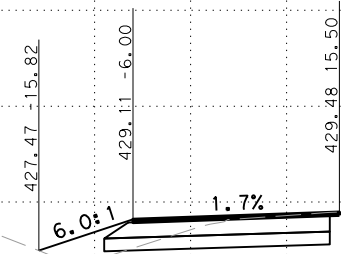
Plotted on: 10/10/2022

Design File name: ... \Civil\Xsec\1163504xs.dgn

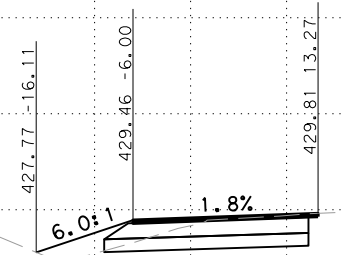
-150 -140 -130 -120 -110 -100 -90 -80 -70 -60 -50 -40 -30 -20 -10 0 10 20 30 40 50 60 70 80

450
445
440
435
430
425
420
455
450
445
440
435
430
425
420

450
445
440
435
430
425
420
455
450
445
440
435
430
425
420



STA 12+50



STA 12+00

SCALE: H: 1" = 20'
V: 1" = 10'



SAN ANTONIO | AUSTIN | HOUSTON | FORT WORTH | DALLAS
2000 NW LOOP 410 | SAN ANTONIO, TX 78213 | 210.375.9000
TBPE FIRM REGISTRATION #470 | TBPLS FIRM REGISTRATION #10028800



WB IH 30 CMV STATION

CROSS SECTIONS

CHK DGN:	FED. RD. DIV. NO.	STATE	FEDERAL AID PROJECT NO.			HIGHWAY NO.
	6	TEXAS				IH 30
CHK DGN:	DIST.	COUNTY	CONT. NO.	SECT. NO.	JOB NO.	SHEET NO.
	ATL	TITUS	0610	03	095	

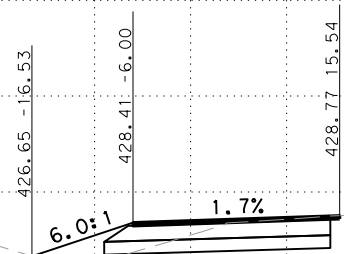
Plotted on: 10/10/2022

Design File name: ... \Civil\Xsec\1163504xs.dgn

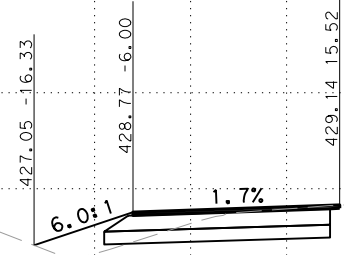
-150 -140 -130 -120 -110 -100 -90 -80 -70 -60 -50 -40 -30 -20 -10 0 10 20 30 40 50 60 70 80

450
445
440
435
430
425
420
450
445
440
435
430
425
420

450
445
440
435
430
425
420
450
445
440
435
430
425
420



STA 13+50



STA 13+00

SCALE: H: 1" = 20'
V: 1" = 10'



SAN ANTONIO | AUSTIN | HOUSTON | FORT WORTH | DALLAS
2000 NW LOOP 410 | SAN ANTONIO, TX 78213 | 210.375.9000
TBPE FIRM REGISTRATION #470 | TBPLS FIRM REGISTRATION #10028800



WB IH 30 CMV STATION

CROSS SECTIONS

CHK DGN:	FED. RD. DIV. NO.	STATE	FEDERAL AID PROJECT NO.			HIGHWAY NO.
	6	TEXAS				IH 30
CHK DGN:	DIST.	COUNTY	CONT. NO.	SECT. NO.	JOB NO.	SHEET NO.
	ATL	TITUS	0610	03	095	

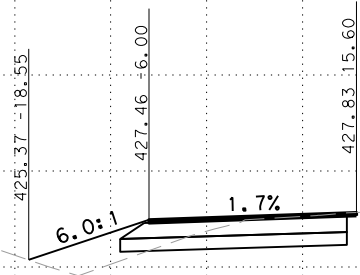
Plotted on: 10/10/2022

Design File name: ... \civil\sec\1163504xs.dgn

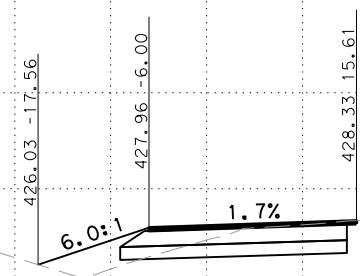
-150 -140 -130 -120 -110 -100 -90 -80 -70 -60 -50 -40 -30 -20 -10 0 10 20 30 40 50 60 70 80

445
440
435
430
425
420
415
445
440
435
430
425
420

445
440
435
430
425
420
415
445
440
435
430
425
420



STA 14+50



STA 14+00

SCALE: H: 1" = 20'
V: 1" = 10'



SAN ANTONIO | AUSTIN | HOUSTON | FORT WORTH | DALLAS
2000 NW LOOP 410 | SAN ANTONIO, TX 78213 | 210.375.9000
TBPE FIRM REGISTRATION #470 | TBPLS FIRM REGISTRATION #10028800



WB IH 30 CMV STATION

CROSS SECTIONS

CHK	FED. NO.	STATE	FEDERAL AID PROJECT NO.			HIGHWAY NO.
DWG:	6	TEXAS				IH 30
CHK	DIST.	COUNTY	CONT. NO.	SECT. NO.	JOB NO.	SHEET NO.
DWG:	ATL	TITUS	0610	03	095	

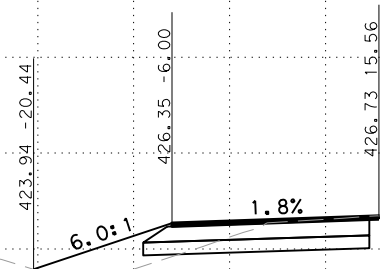
Plotted on: 10/10/2022

Design File name: ...\\civ\\xsec\\1163504xs.dgn

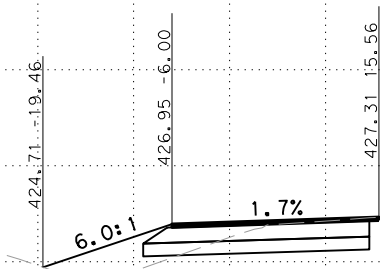
-150 -140 -130 -120 -110 -100 -90 -80 -70 -60 -50 -40 -30 -20 -10 0 10 20 30 40 50 60 70 80

445
440
435
430
425
420
415
445
440
435
430
425
420
415

445
440
435
430
425
420
415
445
440
435
430
425
420
415



STA 15+50



STA 15+00

SCALE: H: 1" = 20'
V: 1" = 10'

PAPE-DAWSON ENGINEERS

SAN ANTONIO | AUSTIN | HOUSTON | FORT WORTH | DALLAS
2000 NW LOOP 410 | SAN ANTONIO, TX 78213 | 210.375.9000
TBPE FIRM REGISTRATION #470 | TBPLS FIRM REGISTRATION #10028800

Texas Department of Transportation
© 2022

WB IH 30 CMV STATION

CROSS SECTIONS

CHK DGN:	FED. RD. DIV. NO.	STATE	FEDERAL AID PROJECT NO.			HIGHWAY NO.
	6	TEXAS				IH 30
CHK DGN:	DIST.	COUNTY	CONT. NO.	SECT. NO.	JOB NO.	SHEET NO.
	ATL	TITUS	0610	03	095	

Plotted on: 10/10/2022

Design File name: ...\\civ\\xsec\\1163504xs.dgn

-150 -140 -130 -120 -110 -100 -90 -80 -70 -60 -50 -40 -30 -20 -10 0 10 20 30 40 50 60 70 80

445

440

435

430

425

420

415

410

445

440

435

430

425

420

415

-150 -140 -130 -120 -110 -100 -90 -80 -70 -60 -50 -40 -30 -20 -10 0 10 20 30 40 50 60 70 80

445

440

435

430

425

420

415

410

445

440

435

430

425

420

415

422.12 -22.51

6.0:1

424.87 -6.00

1.9%

425.27 15.51

STA 16+50

423.10 -21.25

6.0:1

425.64 -6.00

1.8%

426.04 15.57

STA 16+00

SCALE: H: 1" = 20'
V: 1" = 10'

Pape-Dawson
ENGINEERS

SAN ANTONIO | AUSTIN | HOUSTON | FORT WORTH | DALLAS
2000 NW LOOP 410 | SAN ANTONIO, TX 78213 | 210.375.9000
TBPE FIRM REGISTRATION #470 | TBPLS FIRM REGISTRATION #10028800

 **Texas Department of Transportation**
© 2022

WB IH 30 CMV STATION

CROSS SECTIONS

CHK DGN:	FED. RD. DIV. NO.	STATE	FEDERAL AID PROJECT NO.			HIGHWAY NO.
	6	TEXAS				IH 30
CHK DGN:	DIST.	COUNTY	CONT. NO.	SECT. NO.	JOB NO.	SHEET NO.
	ATL	TITUS	0610	03	095	

Plotted on: 10/10/2022

Design File name: ... \civil\sec\1163504xs.dgn

-150 -140 -130 -120 -110 -100 -90 -80 -70 -60 -50 -40 -30 -20 -10 0 10 20 30 40 50 60 70 80

440

435

430

425

420

415

410

445

440

435

430

425

420

415

410

440

435

430

425

420

415

410

445

440

435

430

425

420

415

410

STA 17+50

STA 17+00

420.15 -24.49

423.23 -6.00

423.66 15.34

6.0:1

2.0%

421.14 -23.69

424.09 -6.00

424.50 15.46

6.0:1

1.9%

SCALE: H: 1" = 20'
V: 1" = 10'

Pape-Dawson
ENGINEERS

SAN ANTONIO | AUSTIN | HOUSTON | FORT WORTH | DALLAS
2000 NW LOOP 410 | SAN ANTONIO, TX 78213 | 210.375.9000
TBPE FIRM REGISTRATION #470 | TBPLS FIRM REGISTRATION #10028800

 **Texas Department of Transportation**
© 2022

WB IH 30 CMV STATION

CROSS SECTIONS

DGN:	FED. RD. DIV. NO.:	STATE:	FEDERAL AID PROJECT NO.:			HIGHWAY NO.:
CHK:	6	TEXAS				IH 30
DWG:	DIST.:	COUNTY:	CONT. NO.:	SECT. NO.:	JOB NO.:	SHEET NO.:
CHK:	ATL	TITUS	0610	03	095	

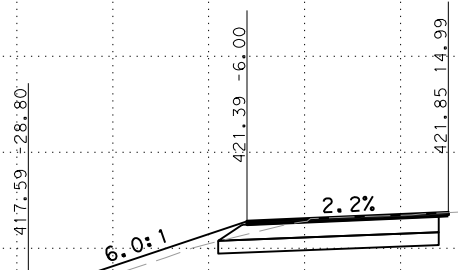
Plotted on: 10/10/2022

Design File name: ... \civil\sec\1163504xs.dgn

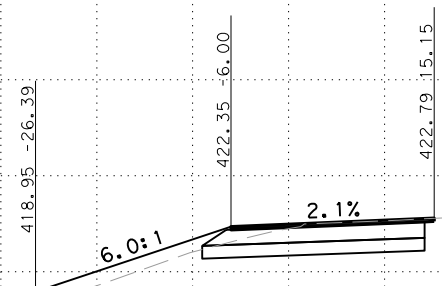
-150 -140 -130 -120 -110 -100 -90 -80 -70 -60 -50 -40 -30 -20 -10 0 10 20 30 40 50 60 70 80

440
435
430
425
420
415
410
405
440
435
430
425
420
415
410
405

440
435
430
425
420
415
410
405
440
435
430
425
420
415
410
405



STA 18+50



STA 18+00

SCALE: H: 1" = 20'
V: 1" = 10'



SAN ANTONIO | AUSTIN | HOUSTON | FORT WORTH | DALLAS
2000 NW LOOP 410 | SAN ANTONIO, TX 78213 | 210.375.9000
TBPPE FIRM REGISTRATION #470 | TBPPLS FIRM REGISTRATION #10028800



WB IH 30 CMV STATION

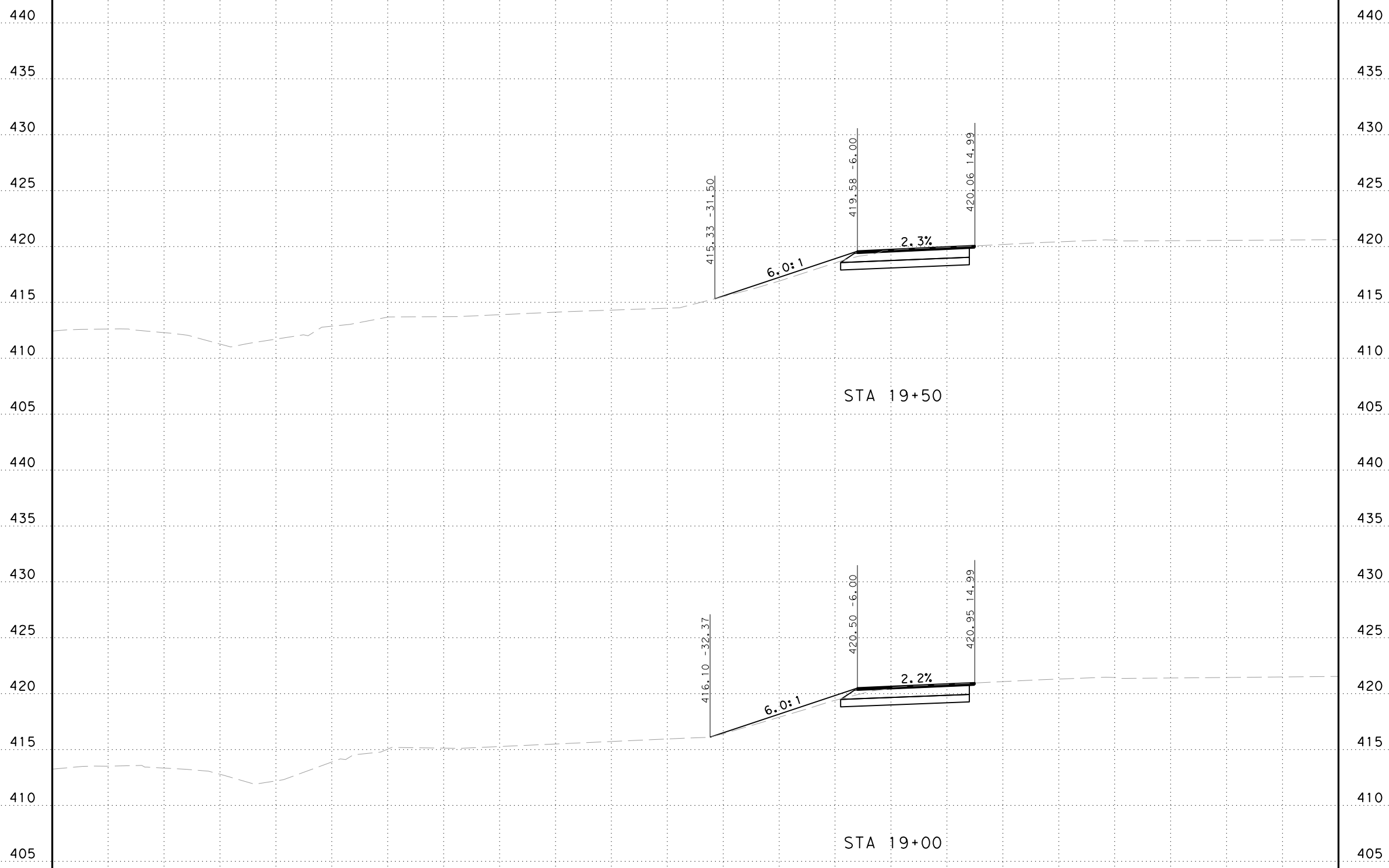
CROSS SECTIONS

CHK DGN:	FED. RD. DIV. NO.	STATE	FEDERAL AID PROJECT NO.			HIGHWAY NO.
	6	TEXAS				IH 30
CHK DGN:	DIST.	COUNTY	CONT. NO.	SECT. NO.	JOB NO.	SHEET NO.
	ATL	TITUS	0610	03	095	

Plotted on: 10/10/2022

Design Filename: ... \civil\sec\1163504xs.dgn

-150 -140 -130 -120 -110 -100 -90 -80 -70 -60 -50 -40 -30 -20 -10 0 10 20 30 40 50 60 70 80



SCALE: H: 1" = 20'
V: 1" = 10'

Pape-Dawson
ENGINEERS

SAN ANTONIO | AUSTIN | HOUSTON | FORT WORTH | DALLAS
2000 NW LOOP 410 | SAN ANTONIO, TX 78213 | 210.375.9000
TBPE FIRM REGISTRATION #470 | TBPLS FIRM REGISTRATION #10028800

Texas Department of Transportation
© 2022

WB IH 30 CMV STATION

CROSS SECTIONS

CHK	FED. NO.	STATE	FEDERAL AID PROJECT NO.			HIGHWAY NO.
DWG:	6	TEXAS				IH 30
CHK	DIST.	COUNTY	CONT. NO.	SECT. NO.	JOB NO.	SHEET NO.
DWG:	ATL	TITUS	0610	03	095	

Plotted on: 10/10/2022

Design File name: ... \civil\sec\1163504xs.dgn

-150 -140 -130 -120 -110 -100 -90 -80 -70 -60 -50 -40 -30 -20 -10 0 10 20 30 40 50 60 70 80

435
430
425
420
415
410
405
400
435
430
425
420
415
410
405
400

435
430
425
420
415
410
405
400
435
430
425
420
415
410
405
400

411.84 -42.09

6.0:1

417.86 -6.00

1.9%

418.26 -15.23

STA 20+50

415.14 -27.28

6.0:1

418.69 -6.00

2.2%

419.14 -14.99

STA 20+00

SCALE: H: 1" = 20'
V: 1" = 10'



SAN ANTONIO | AUSTIN | HOUSTON | FORT WORTH | DALLAS
2000 NW LOOP 410 | SAN ANTONIO, TX 78213 | 210.375.9000
TBPE FIRM REGISTRATION #470 | TBPLS FIRM REGISTRATION #10028800



WB IH 30 CMV STATION

CROSS SECTIONS

CHK DGN:	FED. NO. DIV. NO.	STATE	FEDERAL AID PROJECT NO.			HIGHWAY NO.
	6	TEXAS				IH 30
CHK DGN:	DIST.	COUNTY	CONT. NO.	SECT. NO.	JOB NO.	SHEET NO.
	ATL	TITUS	0610	03	095	

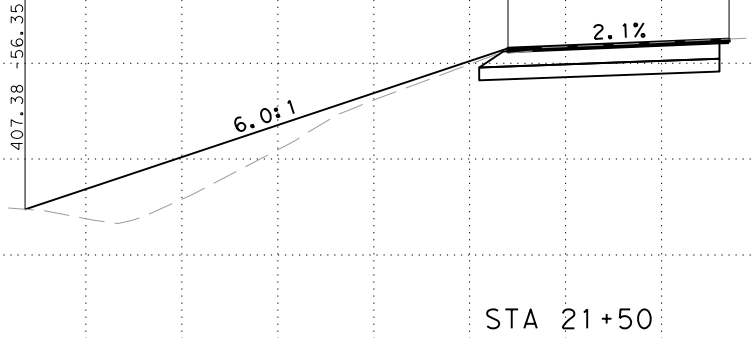
Plotted on: 10/10/2022

Design File name: ... \Civil\Xsec\1163504xs.dgn

-150 -140 -130 -120 -110 -100 -90 -80 -70 -60 -50 -40 -30 -20 -10 0 10 20 30 40 50 60 70 80

435
430
425
420
415
410
405
400
435
430
425
420
415
410
405
400

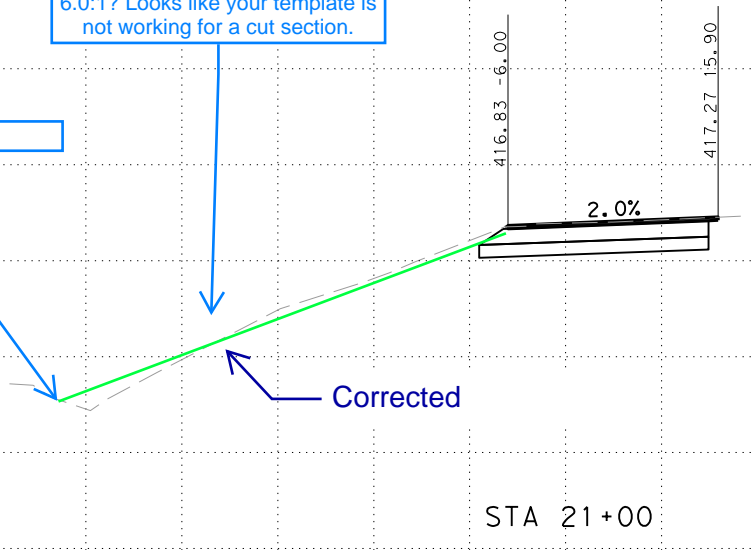
435
430
425
420
415
410
405
400
435
430
425
420
415
410
405
400



6.0:1? Looks like your template is not working for a cut section.

Offset and elevation

Corrected



SCALE: H: 1" = 20'
V: 1" = 10'

Pape-Dawson
ENGINEERS

SAN ANTONIO | AUSTIN | HOUSTON | FORT WORTH | DALLAS
2000 NW LOOP 410 | SAN ANTONIO, TX 78213 | 210.375.9000
TBPE FIRM REGISTRATION #470 | TBPLS FIRM REGISTRATION #10028800

Texas Department of Transportation
© 2022

WB IH 30 CMV STATION

CROSS SECTIONS

CHK DGN:	FED. NO. DIV. NO.	STATE	FEDERAL AID PROJECT NO.			HIGHWAY NO.
	6	TEXAS				IH 30
CHK DGN:	DIST.	COUNTY	CONT. NO.	SECT. NO.	JOB NO.	SHEET NO.
	ATL	TITUS	0610	03	095	

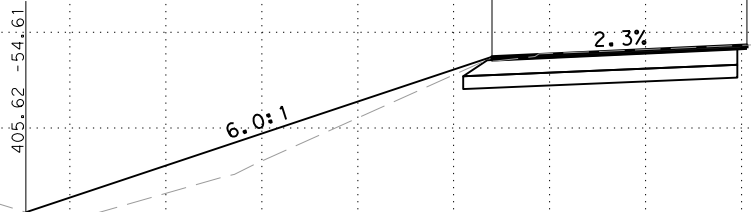
Plotted on: 10/10/2022

Design File name: ... \civil\sec\1163504xs.dgn

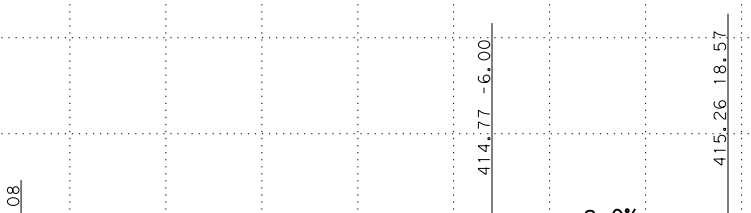
-150 -140 -130 -120 -110 -100 -90 -80 -70 -60 -50 -40 -30 -20 -10 0 10 20 30 40 50 60 70 80

430
425
420
415
410
405
400
435
430
425
420
415
410
405
400

430
425
420
415
410
405
400
435
430
425
420
415
410
405
400



STA 22+50



STA 22+00

SCALE: H: 1" = 20'
V: 1" = 10'

PAPE-DAWSON ENGINEERS

SAN ANTONIO | AUSTIN | HOUSTON | FORT WORTH | DALLAS
2000 NW LOOP 410 | SAN ANTONIO, TX 78213 | 210.375.9000
TBPE FIRM REGISTRATION #470 | TBPLS FIRM REGISTRATION #10028800

Texas Department of Transportation
© 2022

WB IH 30 CMV STATION

CROSS SECTIONS

CHK DGN:	FED. RD. DIV. NO.	STATE	FEDERAL AID PROJECT NO.			HIGHWAY NO.
	6	TEXAS				IH 30
CHK DGN:	DIST.	COUNTY	CONT. NO.	SECT. NO.	JOB NO.	SHEET NO.
	ATL	TITUS	0610	03	095	

Plotted on: 10/10/2022

Design File name: ... \civil\sec\1163504xs.dgn

-150 -140 -130 -120 -110 -100 -90 -80 -70 -60 -50 -40 -30 -20 -10 0 10 20 30 40 50 60 70 80

430
425
420
415
410
405
400
395
430
425
420
415
410
405
400
395

430
425
420
415
410
405
400
395
430
425
420
415
410
405
400
395

404.30 -51.94

6.0:1

411.96 -6.00

2.0%

412.59 25.88

STA 23+50

404.80 -54.24

6.0:1

412.84 -6.00

2.2%

413.48 23.01

STA 23+00

SCALE: H: 1" = 20'
V: 1" = 10'

Pape-Dawson
ENGINEERS

SAN ANTONIO | AUSTIN | HOUSTON | FORT WORTH | DALLAS
2000 NW LOOP 410 | SAN ANTONIO, TX 78213 | 210.375.9000
TBPE FIRM REGISTRATION #470 | TBPLS FIRM REGISTRATION #10028800

 **Texas Department of Transportation**
© 2022

WB IH 30 CMV STATION

CROSS SECTIONS

DGN:	FED. NO. DIV. NO.:	STATE:	FEDERAL AID PROJECT NO.:			HIGHWAY NO.:
CHK DGN:	6	TEXAS				IH 30
DWG:	DIST.:	COUNTY:	CONT. NO.:	SECT. NO.:	JOB NO.:	SHEET NO.:
CHK DGN:	ATL	TITUS	0610	03	095	

Plotted on: 10/10/2022

Design File name: ... \civil\sec\1163504xs.dgn

-150 -140 -130 -120 -110 -100 -90 -80 -70 -60 -50 -40 -30 -20 -10 0 10 20 30 40 50 60 70 80

430
425
420
415
410
405
400
395
430
425
420
415
410
405
400
395

430
425
420
415
410
405
400
395
430
425
420
415
410
405
400
395

403.59 -43.76

6.0:1

409.88 -6.00

2.1%

410.71 32.75

STA 24+50

403.86 -48.84

6.0:1

411.00 -6.00

1.9%

411.67 28.99

STA 24+00

SCALE: H: 1" = 20'
V: 1" = 10'

Pape-Dawson
ENGINEERS

SAN ANTONIO | AUSTIN | HOUSTON | FORT WORTH | DALLAS
2000 NW LOOP 410 | SAN ANTONIO, TX 78213 | 210.375.9000
TBPE FIRM REGISTRATION #470 | TBPLS FIRM REGISTRATION #10028800

Texas Department of Transportation
© 2022

WB IH 30 CMV STATION

CROSS SECTIONS

DGN:	FED. NO.:	STATE:	FEDERAL AID PROJECT NO.:			HIGHWAY NO.:
CHK:	DIV. NO.:	TEXAS				IH 30
DWG:	DIST.:	COUNTY:	CONT. NO.:	SECT. NO.:	JOB NO.:	SHEET NO.:
CHK:	ATL	TITUS	0610	03	095	

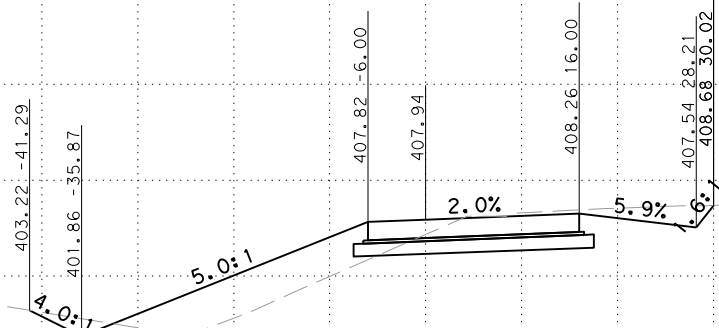
Plotted on: 10/10/2022

Design File name: ... \civil\sec\1163504xs.dgn

-150 -140 -130 -120 -110 -100 -90 -80 -70 -60 -50 -40 -30 -20 -10 0 10 20 30 40 50 60 70 80

430
425
420
415
410
405
400
395
430
425
420
415
410
405
400
395

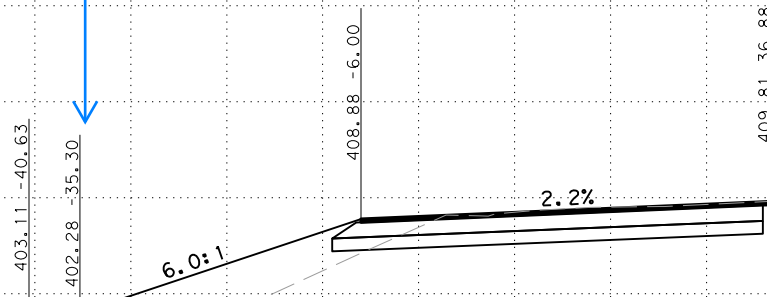
430
425
420
415
410
405
400
395
430
425
420
415
410
405
400
395



STA 25+50

delete?

AGREE



STA 25+00

SCALE: H: 1" = 20'
V: 1" = 10'



SAN ANTONIO | AUSTIN | HOUSTON | FORT WORTH | DALLAS
2000 NW LOOP 410 | SAN ANTONIO, TX 78213 | 210.375.9000
TBPE FIRM REGISTRATION #470 | TBPLS FIRM REGISTRATION #10028800



WB IH 30 CMV STATION

CROSS SECTIONS

CHK DGN:	FED. NO. DIV. NO.	STATE	FEDERAL AID PROJECT NO.			HIGHWAY NO.
	6	TEXAS				IH 30
CHK DGN:	DIST.	COUNTY	CONT. NO.	SECT. NO.	JOB NO.	SHEET NO.
	ATL	TITUS	0610	03	095	

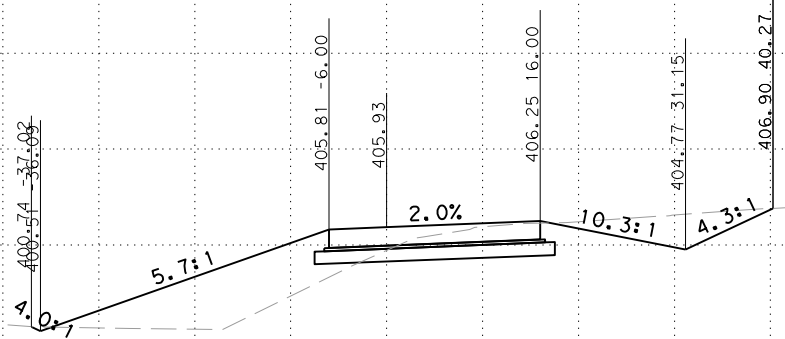
Plotted on: 10/10/2022

Design File name: ... \civil\sec\1163504xs.dgn

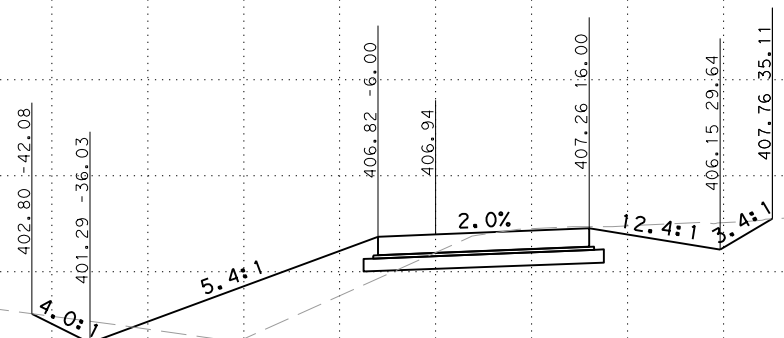
-150 -140 -130 -120 -110 -100 -90 -80 -70 -60 -50 -40 -30 -20 -10 0 10 20 30 40 50 60 70 80

425
420
415
410
405
400
395
425
420
415
410
405
400
395

425
420
415
410
405
400
395
425
420
415
410
405
400
395



STA 26+50



STA 26+00

SCALE: H: 1" = 20'
V: 1" = 10'

Pape-Dawson
ENGINEERS

SAN ANTONIO | AUSTIN | HOUSTON | FORT WORTH | DALLAS
2000 NW LOOP 410 | SAN ANTONIO, TX 78213 | 210.375.9000
TBPE FIRM REGISTRATION #470 | TBPLS FIRM REGISTRATION #10028800

Texas Department of Transportation
© 2022

WB IH 30 CMV STATION

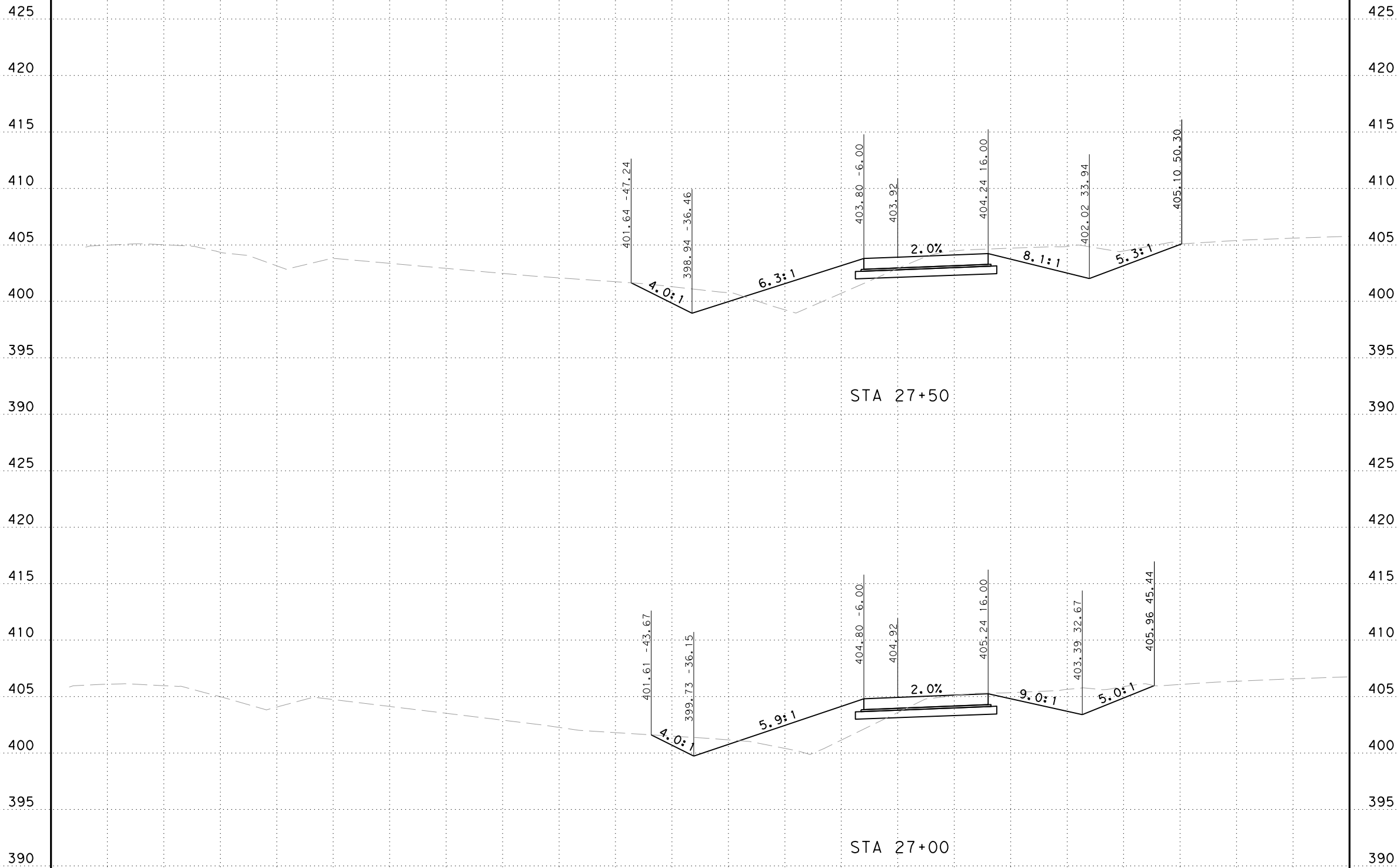
CROSS SECTIONS

CHK	FED. RD. DIV. NO.	STATE	FEDERAL AID PROJECT NO.			HIGHWAY NO.
DWG:	6	TEXAS				IH 30
CHK	DIST.	COUNTY	CONT. NO.	SECT. NO.	JOB NO.	SHEET NO.
DWG:	ATL	TITUS	0610	03	095	

Plotted on: 10/10/2022

Design File name: ... \civil\sec\1163504xs.dgn

-150 -140 -130 -120 -110 -100 -90 -80 -70 -60 -50 -40 -30 -20 -10 0 10 20 30 40 50 60 70 80



SCALE: H: 1" = 20'
V: 1" = 10'

Pape-Dawson
ENGINEERS

SAN ANTONIO | AUSTIN | HOUSTON | FORT WORTH | DALLAS
2000 NW LOOP 410 | SAN ANTONIO, TX 78213 | 210.375.9000
TBPE FIRM REGISTRATION #470 | TBPLS FIRM REGISTRATION #10028800

Texas Department of Transportation
© 2022

WB IH 30 CMV STATION

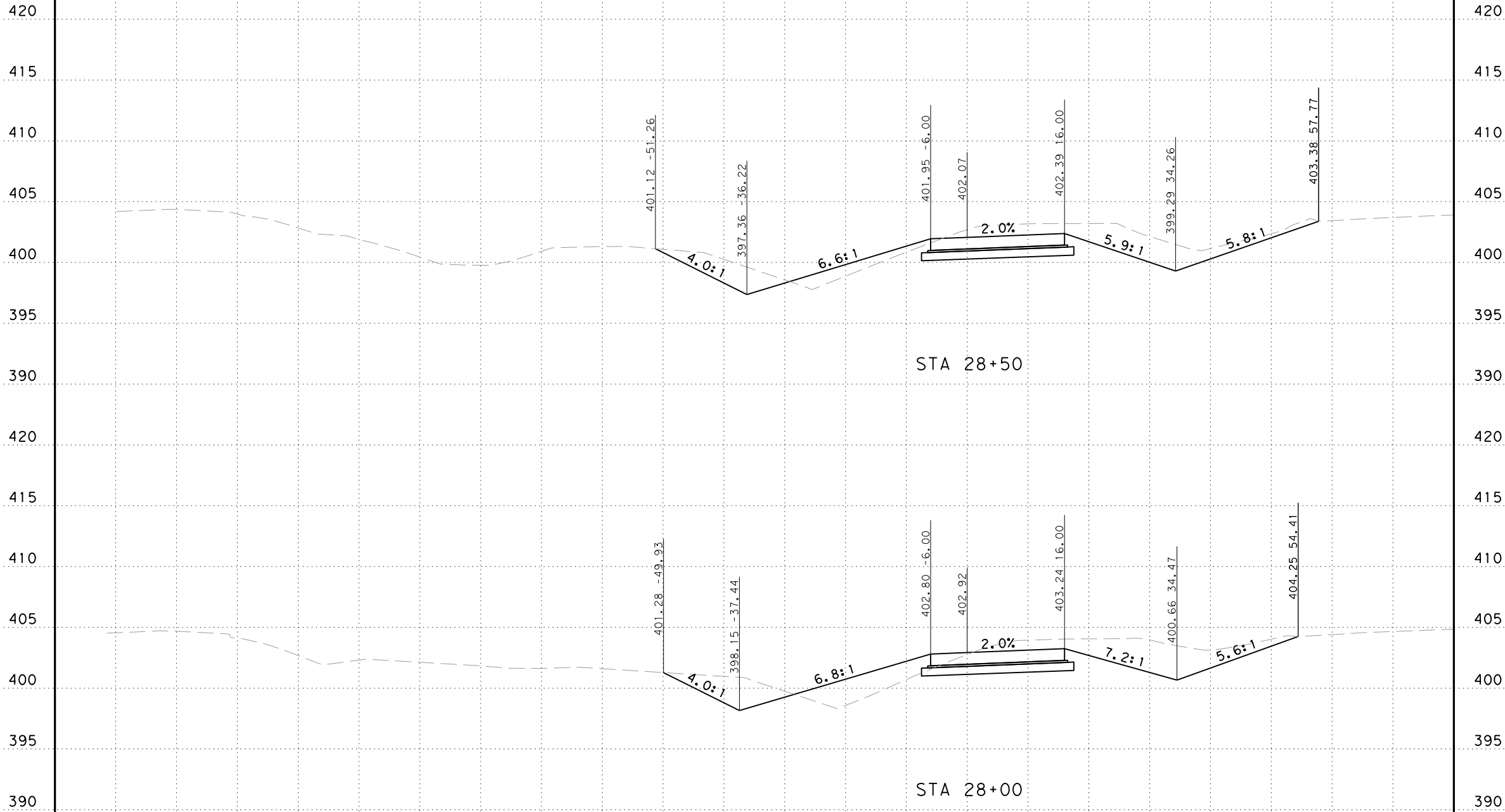
CROSS SECTIONS

CHK DGN:	FED. RD. DIV. NO.	STATE	FEDERAL AID PROJECT NO.			HIGHWAY NO.
	6	TEXAS				IH 30
CHK DGN:	DIST.	COUNTY	CONT. NO.	SECT. NO.	JOB NO.	SHEET NO.
	ATL	TITUS	0610	03	095	

Plotted on: 10/10/2022

Design File name: ... \civil\sec\1163504xs.dgn

-150 -140 -130 -120 -110 -100 -90 -80 -70 -60 -50 -40 -30 -20 -10 0 10 20 30 40 50 60 70 80



SCALE: H: 1" = 20'
V: 1" = 10'



SAN ANTONIO | AUSTIN | HOUSTON | FORT WORTH | DALLAS
2000 NW LOOP 410 | SAN ANTONIO, TX 78213 | 210.375.9000
TBPE FIRM REGISTRATION #470 | TBPLS FIRM REGISTRATION #10028800



WB IH 30 CMV STATION

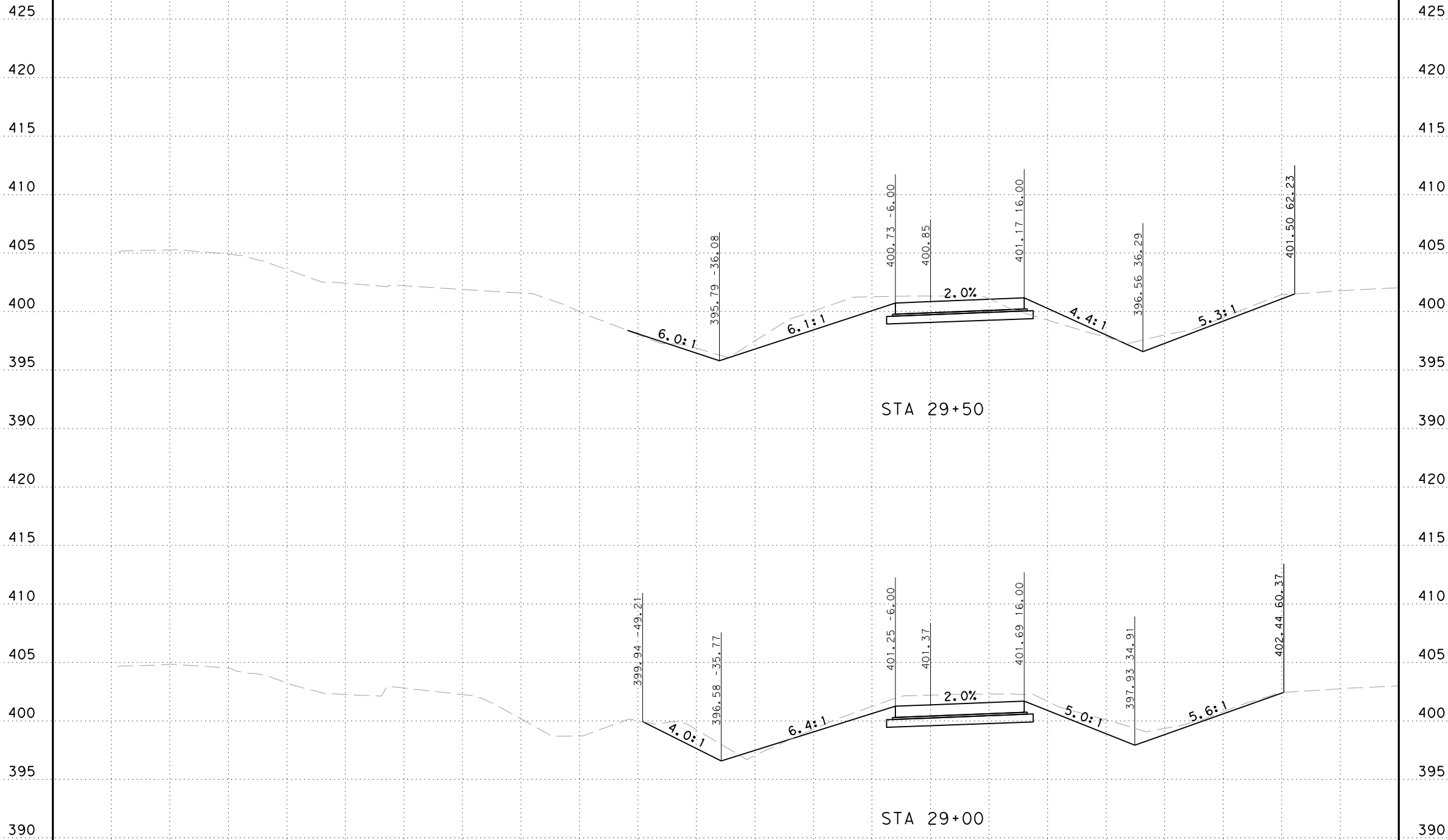
CROSS SECTIONS

CHK	DIV. NO.	STATE	FEDERAL AID PROJECT NO.			HIGHWAY NO.
DGN:	6	TEXAS				IH 30
CHK	DIST.	COUNTY	CONT. NO.	SECT. NO.	JOB NO.	SHEET NO.
DWG:	ATL	TITUS	0610	03	095	

Plotted on: 10/10/2022

Design File name: ... \civil\sec\1163504xs.dgn

-150 -140 -130 -120 -110 -100 -90 -80 -70 -60 -50 -40 -30 -20 -10 0 10 20 30 40 50 60 70 80



SCALE: H: 1" = 20'
V: 1" = 10'

Pape-Dawson
ENGINEERS

SAN ANTONIO | AUSTIN | HOUSTON | FORT WORTH | DALLAS
2000 NW LOOP 410 | SAN ANTONIO, TX 78213 | 210.375.9000
TBPPE FIRM REGISTRATION #470 | TBPPLS FIRM REGISTRATION #10028800

Texas Department of Transportation
© 2022

WB IH 30 CMV STATION

CROSS SECTIONS

CHK DGN:	FED. RD. DIV. NO.	STATE	FEDERAL AID PROJECT NO.			HIGHWAY NO.
	6	TEXAS				IH 30
CHK DGN:	DIST.	COUNTY	CONT. NO.	SECT. NO.	JOB NO.	SHEET NO.
	ATL	TITUS	0610	03	095	

Plotted on: 10/10/2022

Design File Name: ... \Civil\Xsec\1163504xs.dgn

425 -150 -140 -130 -120 -110 -100 -90 -80 -70 -60 -50 -40 -30 -20 -10 0 10 20 30 40 50 60 70 80 425

420

415

410

405

400

395

390

385

425

420

415

410

405

400

395

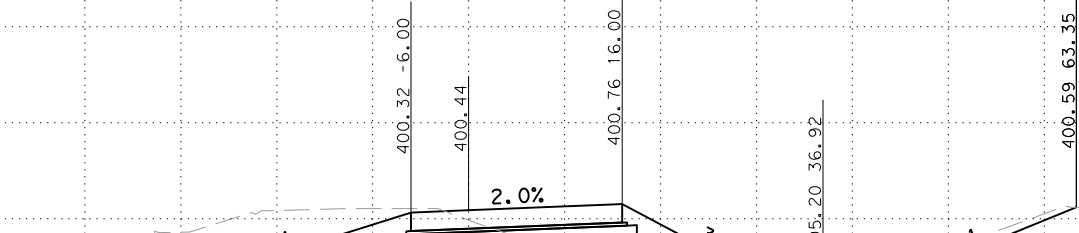
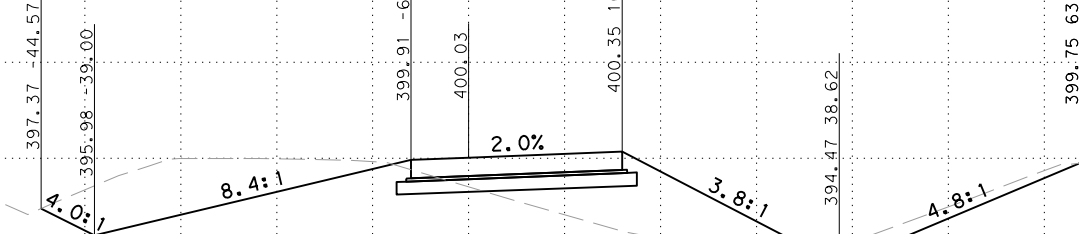
390

385

-150 -140 -130 -120 -110 -100 -90 -80 -70 -60 -50 -40 -30 -20 -10 0 10 20 30 40 50 60 70 80

STA 30+50

STA 30+00



SCALE: H: 1" = 20'
V: 1" = 10'



SAN ANTONIO | AUSTIN | HOUSTON | FORT WORTH | DALLAS
2000 NW LOOP 410 | SAN ANTONIO, TX 78213 | 210.375.9000
TBPE FIRM REGISTRATION #470 | TBPLS FIRM REGISTRATION #10028800



WB IH 30 CMV STATION

CROSS SECTIONS

CHK DGN:	FED. RD. DIV. NO.	STATE	FEDERAL AID PROJECT NO.			HIGHWAY NO.
	6	TEXAS				IH 30
CHK DGN:	DIST.	COUNTY	CONT. NO.	SECT. NO.	JOB NO.	SHEET NO.
	ATL	TITUS	0610	03	095	

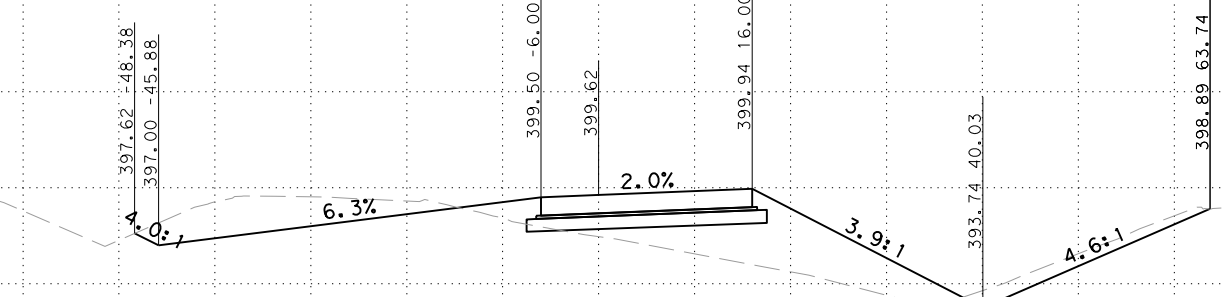
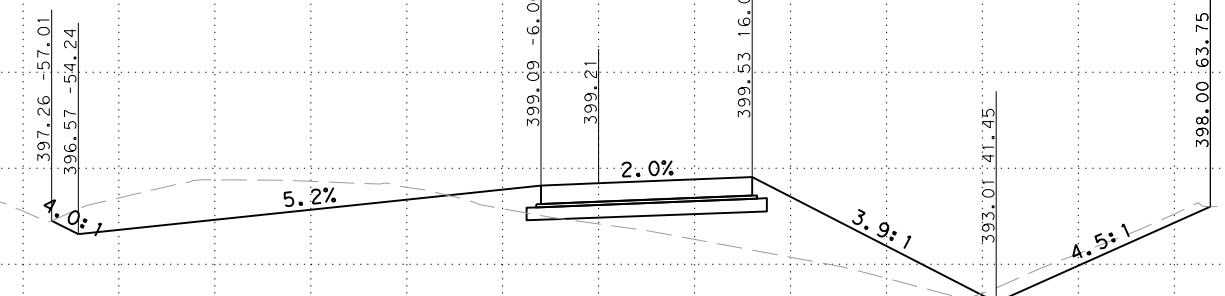
Plotted on: 10/10/2022

Design File name: ... \civil\sec\1163504xs.dgn

-150 -140 -130 -120 -110 -100 -90 -80 -70 -60 -50 -40 -30 -20 -10 0 10 20 30 40 50 60 70 80

420
415
410
405
400
395
390
385
425
420
415
410
405
400
395
390
385

420
415
410
405
400
395
390
385
425
420
415
410
405
400
395
390
385



SCALE: H: 1" = 20'
V: 1" = 10'

Pape-Dawson
ENGINEERS

SAN ANTONIO | AUSTIN | HOUSTON | FORT WORTH | DALLAS
2000 NW LOOP 410 | SAN ANTONIO, TX 78213 | 210.375.9000
TBPE FIRM REGISTRATION #470 | TBPLS FIRM REGISTRATION #10028800

Texas Department of Transportation
© 2022

WB IH 30 CMV STATION

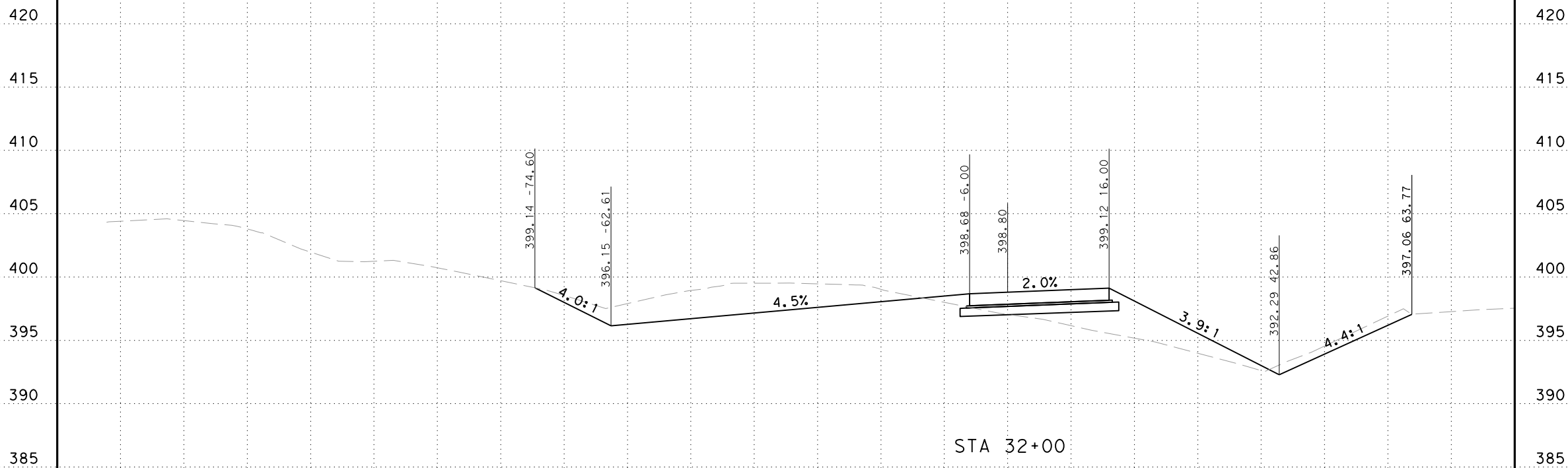
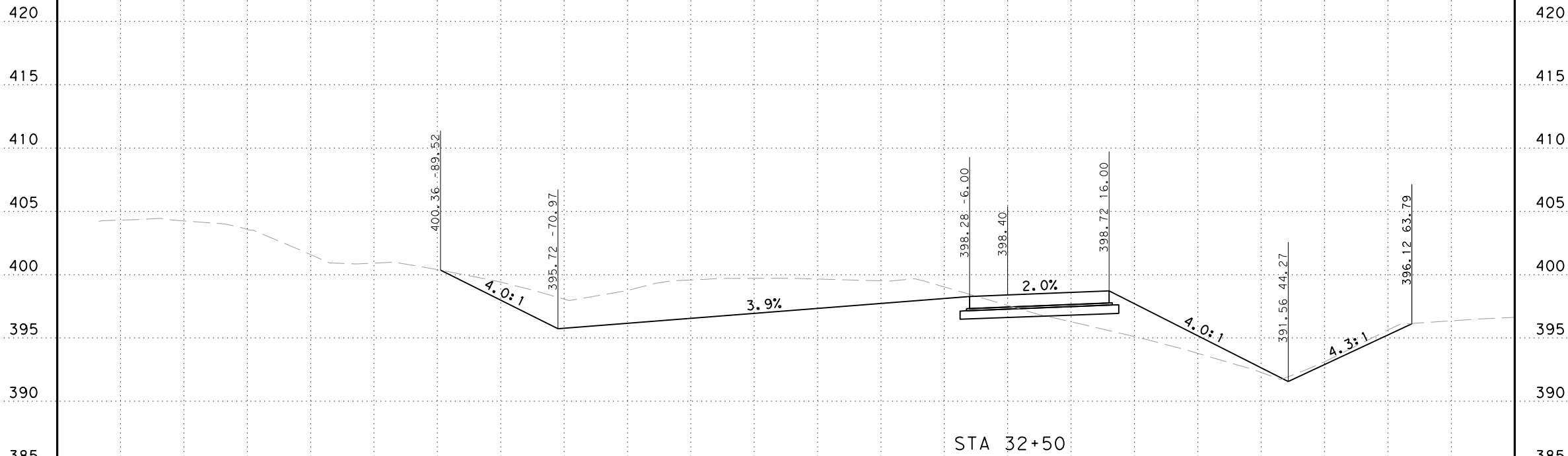
CROSS SECTIONS

CHK DGN:	FED. RD. DIV. NO.	STATE	FEDERAL AID PROJECT NO.			HIGHWAY NO.
	6	TEXAS				IH 30
CHK DGN:	DIST.	COUNTY	CONT. NO.	SECT. NO.	JOB NO.	SHEET NO.
	ATL	TITUS	0610	03	095	

Plotted on: 10/10/2022

Design File name: ...\\ci\vi\sec\1163504xs.dgn

-150 -140 -130 -120 -110 -100 -90 -80 -70 -60 -50 -40 -30 -20 -10 0 10 20 30 40 50 60 70 80



SCALE: H: 1" = 20'
V: 1" = 10'

Pape-Dawson
ENGINEERS

SAN ANTONIO | AUSTIN | HOUSTON | FORT WORTH | DALLAS
2000 NW LOOP 410 | SAN ANTONIO, TX 78213 | 210.375.9000
TBPE FIRM REGISTRATION #470 | TBPLS FIRM REGISTRATION #10028800

Texas Department of Transportation
© 2022

WB IH 30 CMV STATION

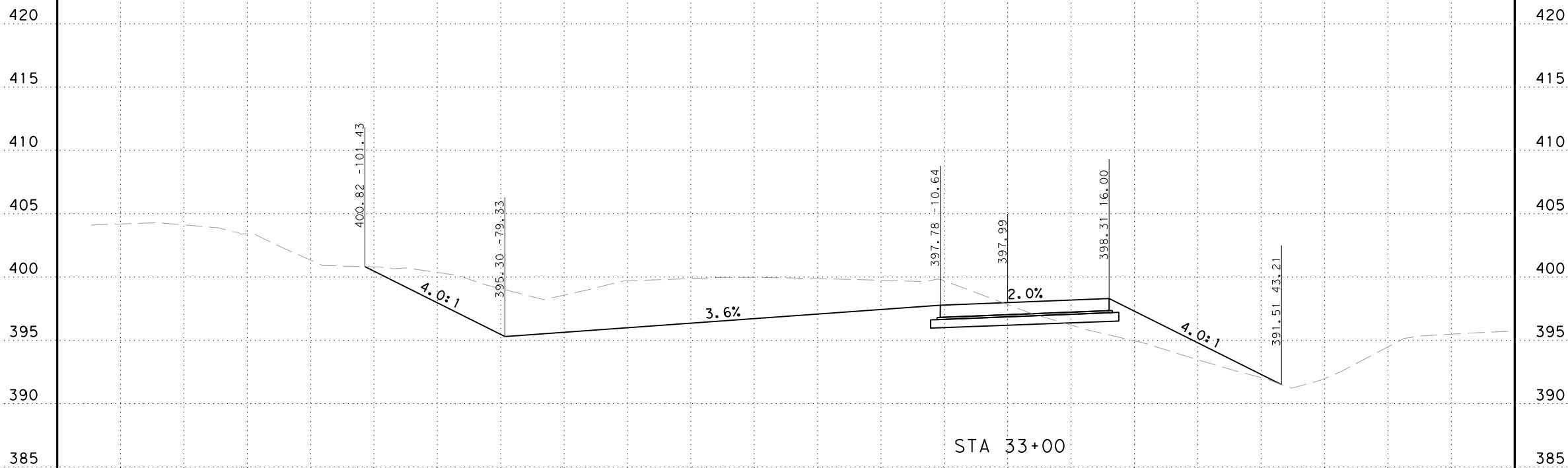
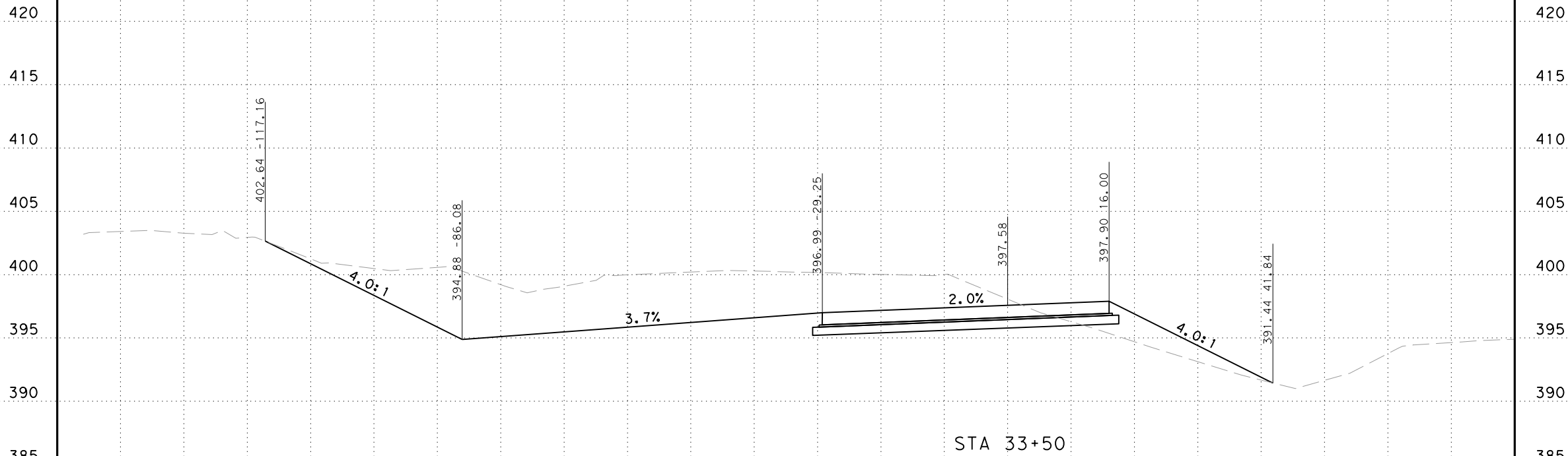
CROSS SECTIONS

CHK	FED. NO.	STATE	FEDERAL AID PROJECT NO.			HIGHWAY NO.
DWG:	6	TEXAS				IH 30
CHK	DIST.	COUNTY	CONT. NO.	SECT. NO.	JOB NO.	SHEET NO.
DWG:	ATL	TITUS	0610	03	095	

Plotted on: 10/10/2022

Design File name: ... \civil\sec\1163504xs.dgn

-150 -140 -130 -120 -110 -100 -90 -80 -70 -60 -50 -40 -30 -20 -10 0 10 20 30 40 50 60 70 80



SCALE: H: 1" = 20'
V: 1" = 10'

Pape-Dawson
ENGINEERS

SAN ANTONIO | AUSTIN | HOUSTON | FORT WORTH | DALLAS
2000 NW LOOP 410 | SAN ANTONIO, TX 78213 | 210.375.9000
TBPE FIRM REGISTRATION #470 | TBPLS FIRM REGISTRATION #10028800

Texas Department of Transportation
© 2022

WB IH 30 CMV STATION

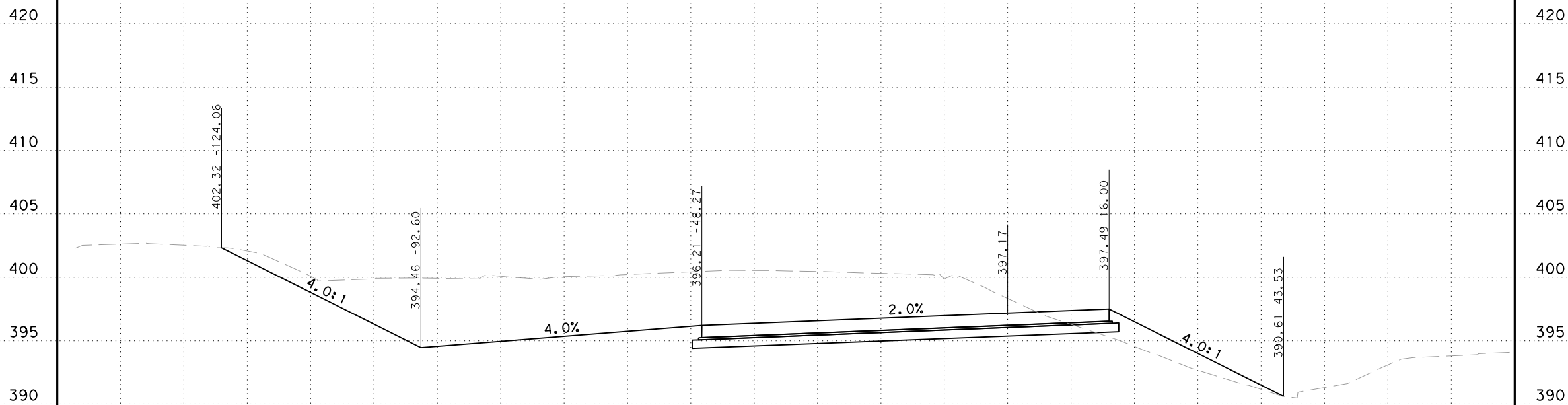
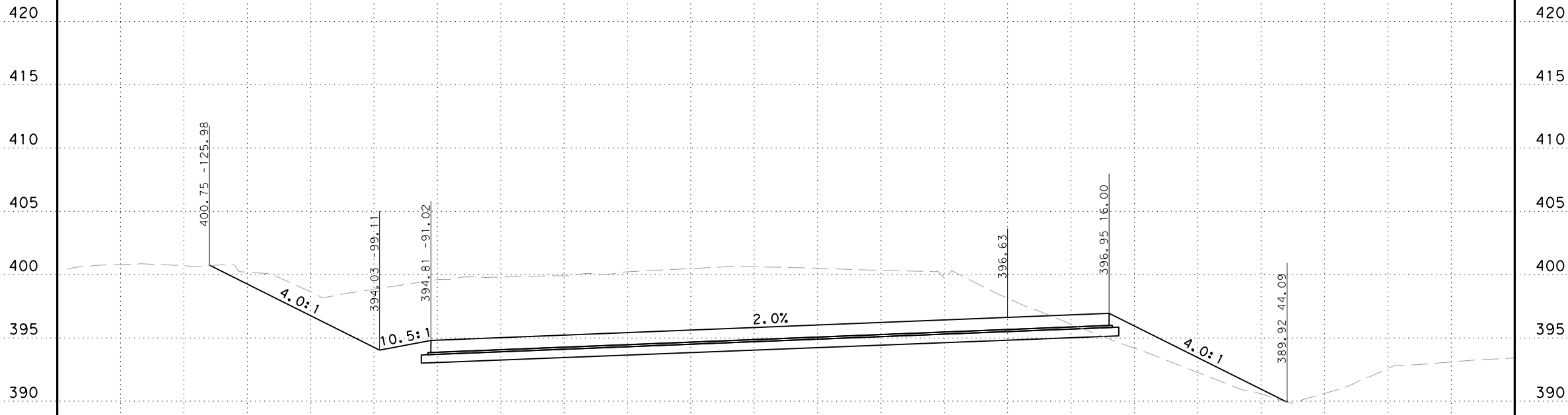
CROSS SECTIONS

DGN:	FED. RD. DIV. NO.:	STATE:	FEDERAL AID PROJECT NO.:			HIGHWAY NO.:
CHK DGN:	6	TEXAS				IH 30
DWG:	DIST.:	COUNTY:	CONT. NO.:	SECT. NO.:	JOB NO.:	SHEET NO.:
CHK DGN:	ATL	TITUS	0610	03	095	

Plotted on: 10/10/2022

Design File name: ... \civil\sec\1163504xs.dgn

-150 -140 -130 -120 -110 -100 -90 -80 -70 -60 -50 -40 -30 -20 -10 0 10 20 30 40 50 60 70 80



-150 -140 -130 -120 -110 -100 -90 -80 -70 -60 -50 -40 -30 -20 -10 0 10 20 30 40 50 60 70 80

SCALE: H: 1" = 20'
V: 1" = 10'

PAPE-DAWSON ENGINEERS
SAN ANTONIO | AUSTIN | HOUSTON | FORT WORTH | DALLAS
2000 NW LOOP 410 | SAN ANTONIO, TX 78213 | 210.375.9000
TBPE FIRM REGISTRATION #470 | TBPLS FIRM REGISTRATION #10028800

Texas Department of Transportation
© 2022

WB IH 30 CMV STATION

CROSS SECTIONS

CHK	FED. NO.	STATE	FEDERAL AID PROJECT NO.			HIGHWAY NO.
DGN:	6	TEXAS				IH 30
CHK	DIST.	COUNTY	CONT. NO.	SECT. NO.	JOB NO.	SHEET NO.
DWG:	ATL	TITUS	0610	03	095	

Plotted on: 10/10/2022

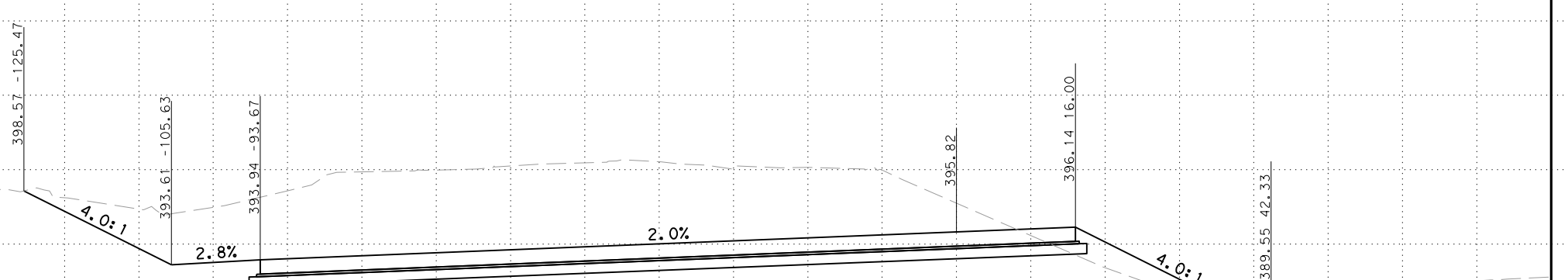
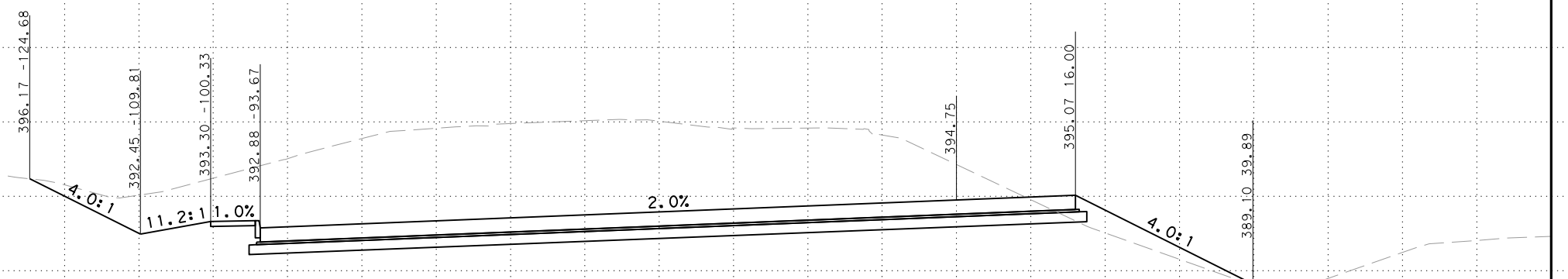
Design File name: ... \civil\sec\1163504xs.dgn

420 -150 -140 -130 -120 -110 -100 -90 -80 -70 -60 -50 -40 -30 -20 -10 0 10 20 30 40 50 60 70 80 420

415
410
405
400
395
390
385
380

420
415
410
405
400
395
390
385
380

-150 -140 -130 -120 -110 -100 -90 -80 -70 -60 -50 -40 -30 -20 -10 0 10 20 30 40 50 60 70 80



SCALE: H: 1" = 20'
V: 1" = 10'



SAN ANTONIO | AUSTIN | HOUSTON | FORT WORTH | DALLAS
2000 NW LOOP 410 | SAN ANTONIO, TX 78213 | 210.375.9000
TBPE FIRM REGISTRATION #470 | TBPLS FIRM REGISTRATION #10028800



WB IH 30 CMV STATION

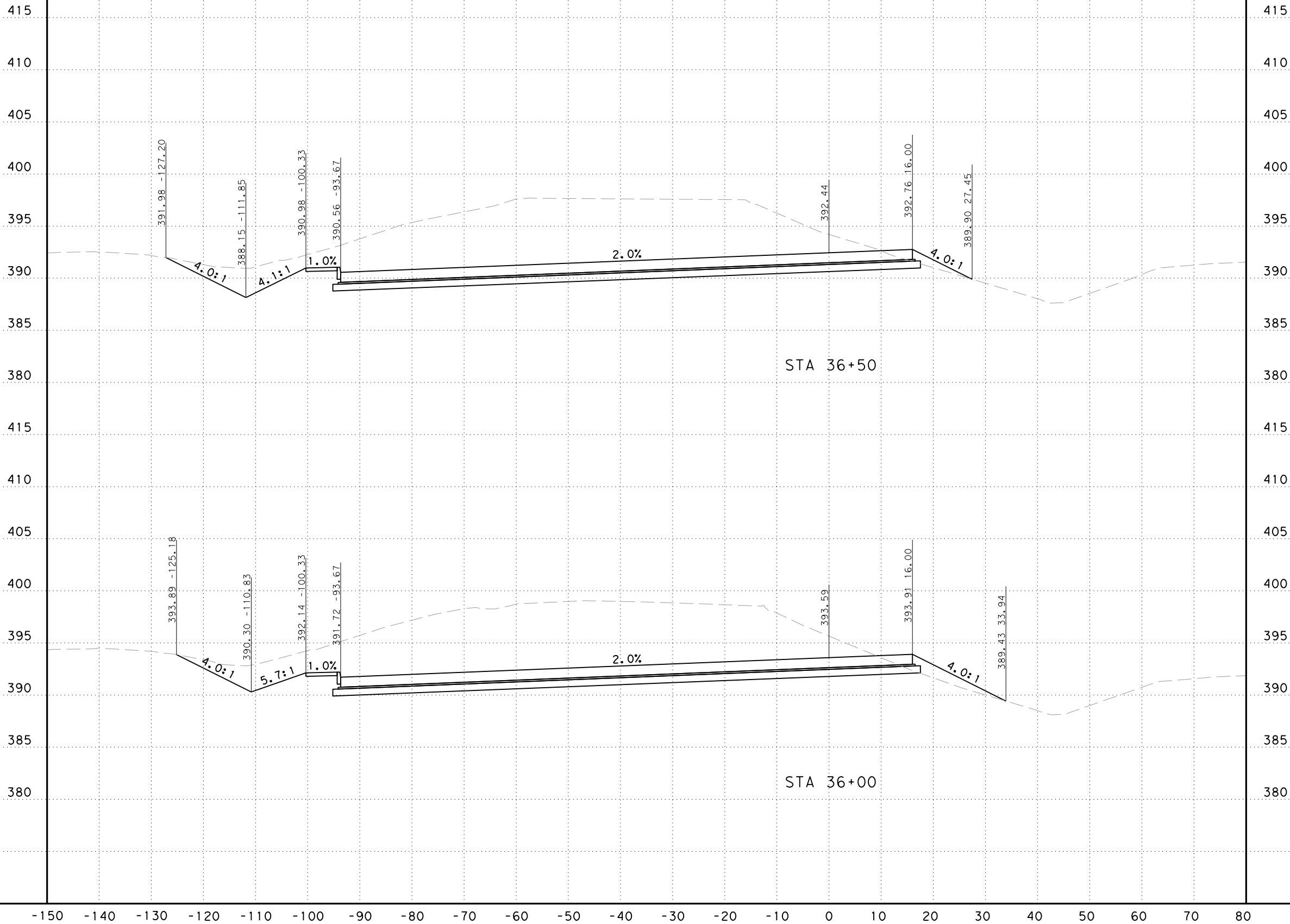
CROSS SECTIONS

CHK	FED. RD. DIV. NO.	STATE	FEDERAL AID PROJECT NO.			HIGHWAY NO.
DWG:	6	TEXAS				IH 30
CHK	DIST.	COUNTY	CONT. NO.	SECT. NO.	JOB NO.	SHEET NO.
DWG:	ATL	TITUS	0610	03	095	

Plotted on: 10/10/2022

Design File name: ... \civil\sec\1163504xs.dgn

-150 -140 -130 -120 -110 -100 -90 -80 -70 -60 -50 -40 -30 -20 -10 0 10 20 30 40 50 60 70 80



SCALE: H: 1" = 20'
V: 1" = 10'

Pape-Dawson
ENGINEERS

SAN ANTONIO | AUSTIN | HOUSTON | FORT WORTH | DALLAS
2000 NW LOOP 410 | SAN ANTONIO, TX 78213 | 210.375.9000
TBPE FIRM REGISTRATION #470 | TBPLS FIRM REGISTRATION #10028800

Texas Department of Transportation
© 2022

WB IH 30 CMV STATION

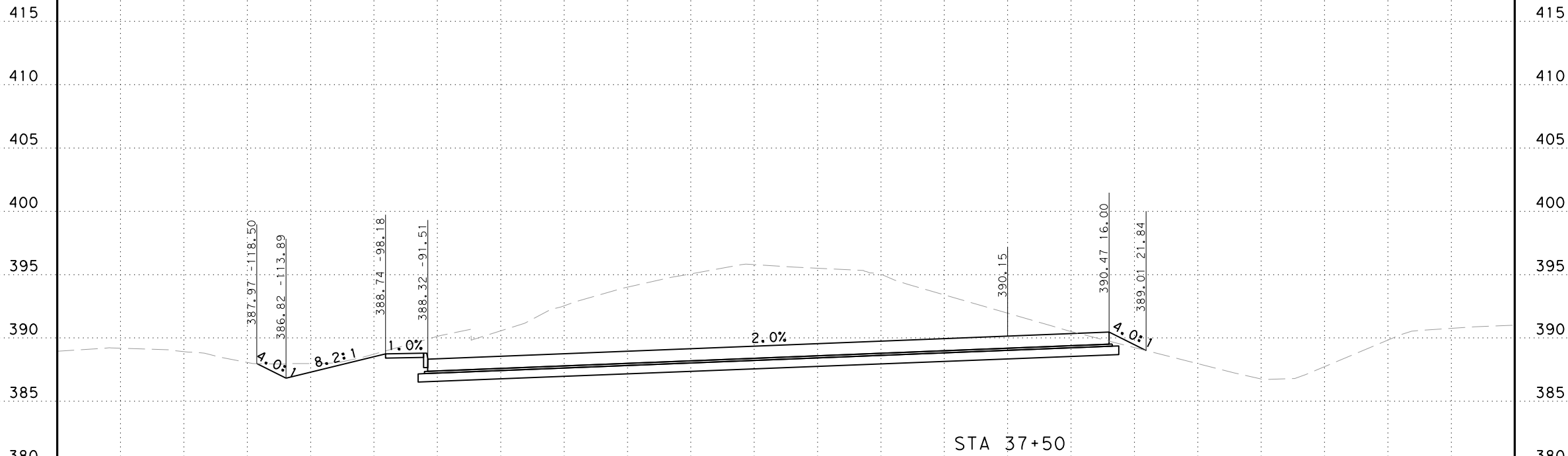
CROSS SECTIONS

CHK	FED. NO.	STATE	FEDERAL AID PROJECT NO.			HIGHWAY NO.
DGN:	6	TEXAS				IH 30
CHK	DIST.	COUNTY	CONT. NO.	SECT. NO.	JOB NO.	SHEET NO.
DWG:	ATL	TITUS	0610	03	095	

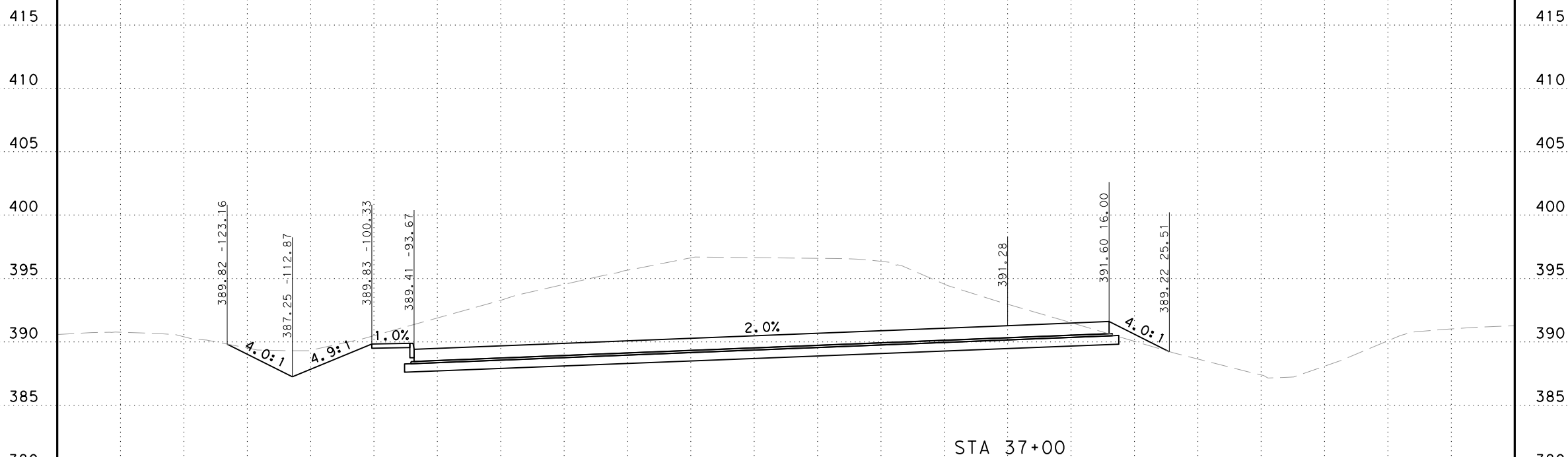
Plotted on: 10/10/2022

Design File name: ... \civil\sec\1163504xs.dgn

-150 -140 -130 -120 -110 -100 -90 -80 -70 -60 -50 -40 -30 -20 -10 0 10 20 30 40 50 60 70 80



STA 37+50



STA 37+00

SCALE: H: 1" = 20'
V: 1" = 10'

Pape-Dawson
ENGINEERS

SAN ANTONIO | AUSTIN | HOUSTON | FORT WORTH | DALLAS
2000 NW LOOP 410 | SAN ANTONIO, TX 78213 | 210.375.9000
TBPE FIRM REGISTRATION #470 | TBPLS FIRM REGISTRATION #10028800

Texas Department of Transportation
© 2022

WB IH 30 CMV STATION

CROSS SECTIONS

CHK	FED. NO.	STATE	FEDERAL AID PROJECT NO.			HIGHWAY NO.
DGN:	6	TEXAS				IH 30
CHK	DIST.	COUNTY	CONT. NO.	SECT. NO.	JOB NO.	SHEET NO.
DWG:	ATL	TITUS	0610	03	095	

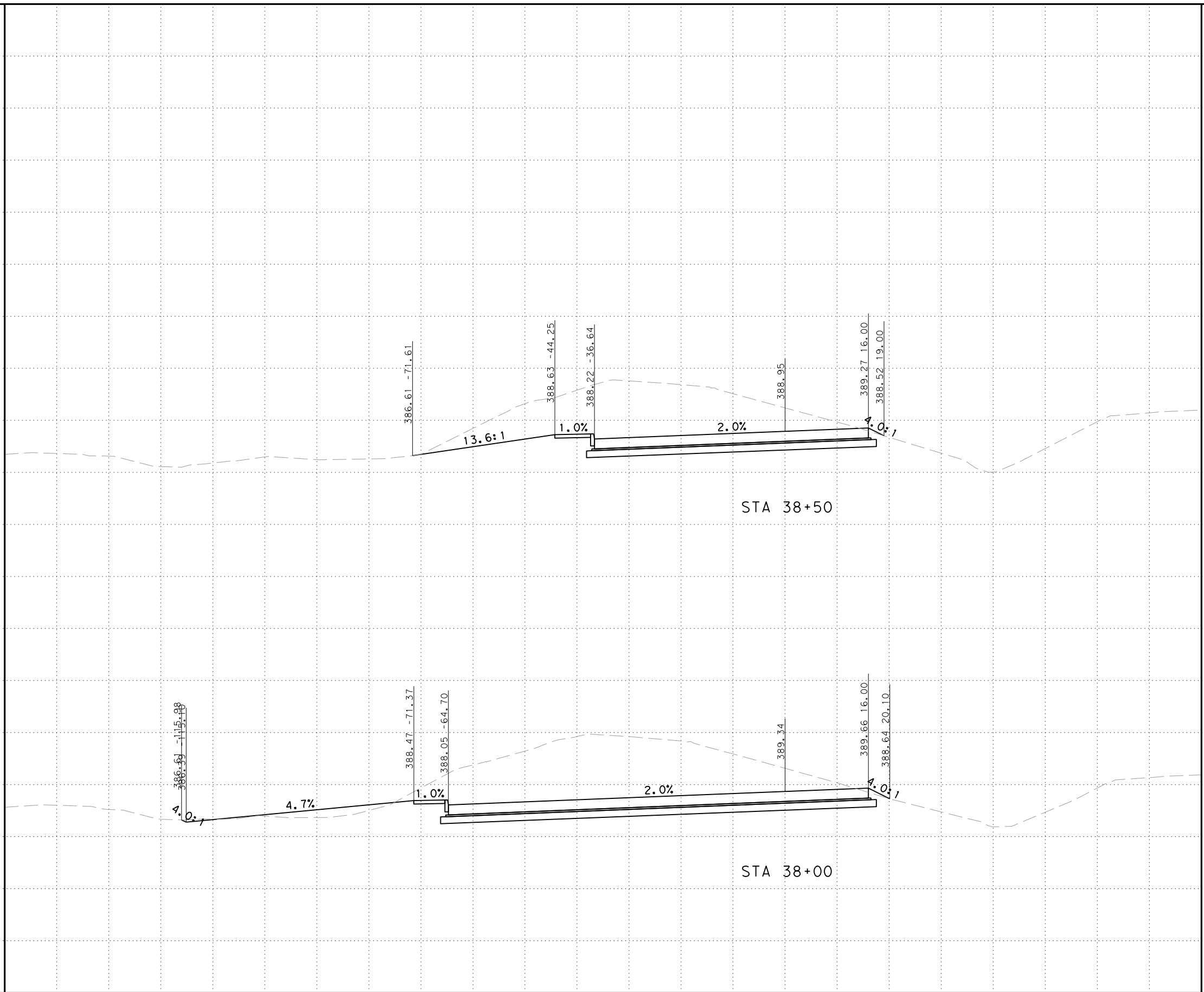
Plotted on: 10/10/2022

Design File name: ... \civil\sec\1163504xs.dgn

-150 -140 -130 -120 -110 -100 -90 -80 -70 -60 -50 -40 -30 -20 -10 0 10 20 30 40 50 60 70 80

410
405
400
395
390
385
380
410
405
400
395
390
385
380

410
405
400
395
390
385
380
410
405
400
395
390
385
380



SCALE: H: 1" = 20'
V: 1" = 10'

Pape-Dawson
ENGINEERS

SAN ANTONIO | AUSTIN | HOUSTON | FORT WORTH | DALLAS
2000 NW LOOP 410 | SAN ANTONIO, TX 78213 | 210.375.9000
TBPE FIRM REGISTRATION #470 | TBPLS FIRM REGISTRATION #10028800

Texas Department of Transportation
© 2022

WB IH 30 CMV STATION

CROSS SECTIONS

CHK DGN:	FED. RD. DIV. NO.	STATE	FEDERAL AID PROJECT NO.			HIGHWAY NO.
	6	TEXAS				IH 30
CHK DGN:	DIST.	COUNTY	CONT. NO.	SECT. NO.	JOB NO.	SHEET NO.
	ATL	TITUS	0610	03	095	

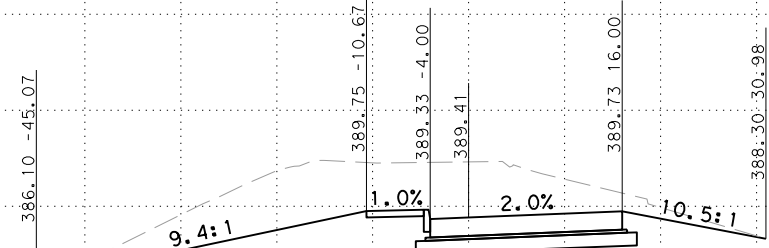
Plotted on: 10/10/2022

Design File name: ...\\ci\civil\sec\1163504xs.dgn

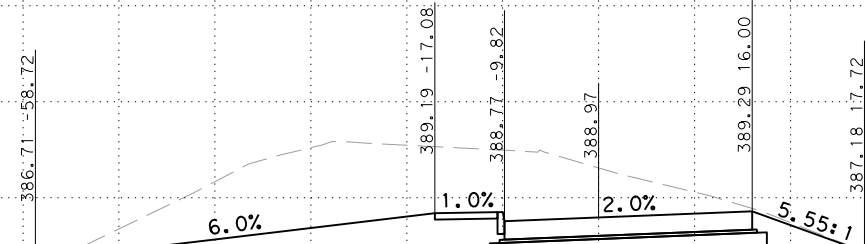
-150 -140 -130 -120 -110 -100 -90 -80 -70 -60 -50 -40 -30 -20 -10 0 10 20 30 40 50 60 70 80

410
405
400
395
390
385
380
375
410
405
400
395
390
385
380
375

410
405
400
395
390
385
380
375
410
405
400
395
390
385
380
375



STA 39+50



STA 39+00

SCALE: H: 1" = 20'
V: 1" = 10'

PAPE-DAWSON ENGINEERS

SAN ANTONIO | AUSTIN | HOUSTON | FORT WORTH | DALLAS
2000 NW LOOP 410 | SAN ANTONIO, TX 78213 | 210.375.9000
TBPE FIRM REGISTRATION #470 | TBPLS FIRM REGISTRATION #10028800

Texas Department of Transportation
© 2022

WB IH 30 CMV STATION

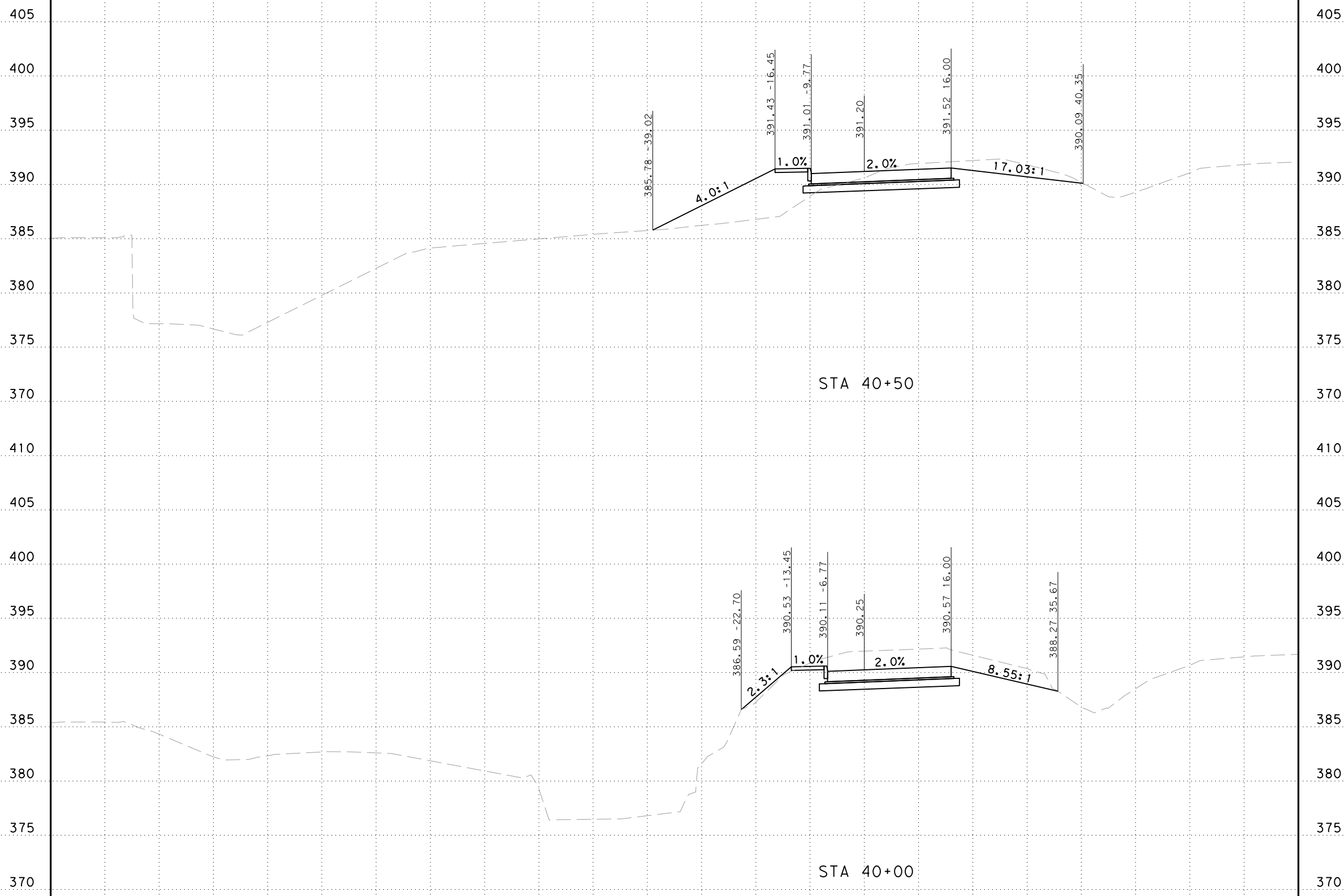
CROSS SECTIONS

DGN:	FED. RD. DIV. NO.:	STATE:	FEDERAL AID PROJECT NO.:			HIGHWAY NO.:
CHK DGN:	6	TEXAS				IH 30
DWG:	DIST.:	COUNTY:	CONT. NO.:	SECT. NO.:	JOB NO.:	SHEET NO.:
CHK DGN:	ATL	TITUS	0610	03	095	

Plotted on: 10/10/2022

Design File name: ... \Civil\Xsec\1163504xs.dgn

410 -150 -140 -130 -120 -110 -100 -90 -80 -70 -60 -50 -40 -30 -20 -10 0 10 20 30 40 50 60 70 80 410



SCALE: H: 1" = 20'
V: 1" = 10'



SAN ANTONIO | AUSTIN | HOUSTON | FORT WORTH | DALLAS
2000 NW LOOP 410 | SAN ANTONIO, TX 78213 | 210.375.9000
TBPE FIRM REGISTRATION #470 | TBPLS FIRM REGISTRATION #10028800



WB IH 30 CMV STATION

CROSS SECTIONS

CHK	FED. RD. DIV. NO.	STATE	FEDERAL AID PROJECT NO.			HIGHWAY NO.
DWG:	6	TEXAS				IH 30
CHK	DIST.	COUNTY	CONT. NO.	SECT. NO.	JOB NO.	SHEET NO.
DWG:	ATL	TITUS	0610	03	095	

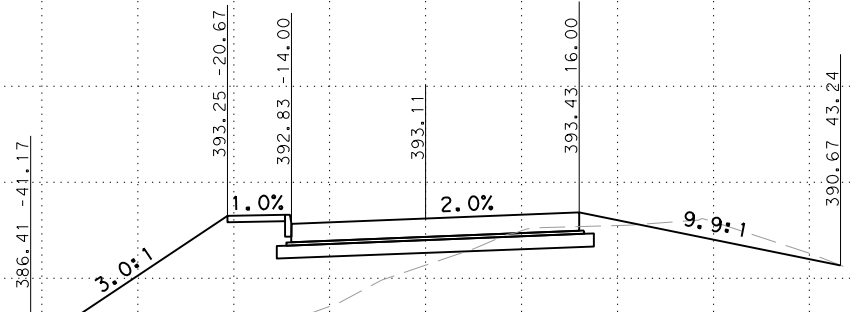
Plotted on: 10/10/2022

Design Filename: ...\\civil\sec\1163504xs.dgn

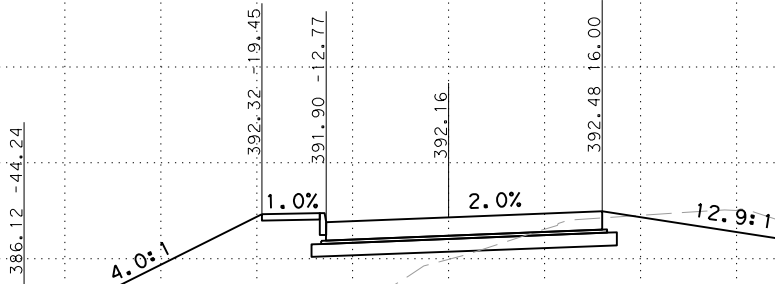
-150 -140 -130 -120 -110 -100 -90 -80 -70 -60 -50 -40 -30 -20 -10 0 10 20 30 40 50 60 70 80

410
405
400
395
390
385
380
375
410
405
400
395
390
385
380
375
370

410
405
400
395
390
385
380
375
410
405
400
395
390
385
380
375
370



STA 41+50



STA 41+00

SCALE: H: 1" = 20'
V: 1" = 10'

Pape-Dawson
ENGINEERS

SAN ANTONIO | AUSTIN | HOUSTON | FORT WORTH | DALLAS
2000 NW LOOP 410 | SAN ANTONIO, TX 78213 | 210.375.9000
TBPE FIRM REGISTRATION #470 | TBPLS FIRM REGISTRATION #10028800

Texas Department of Transportation
© 2022

WB IH 30 CMV STATION

CROSS SECTIONS

CHK	FED. RD. DIV. NO.	STATE	FEDERAL AID PROJECT NO.			HIGHWAY NO.
DWG:	6	TEXAS				IH 30
CHK	DIST.	COUNTY	CONT. NO.	SECT. NO.	JOB NO.	SHEET NO.
DWG:	ATL	TITUS	0610	03	095	

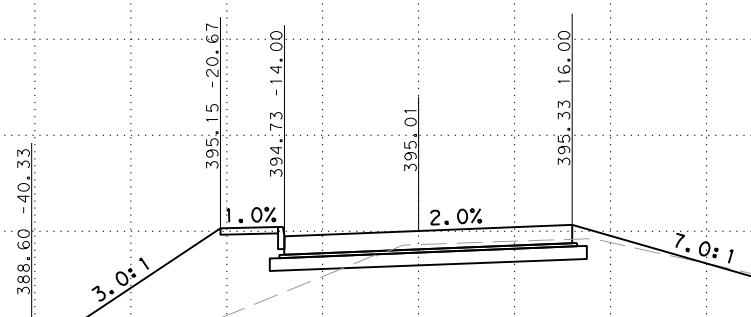
Plotted on: 10/10/2022

Design File name: ... \civil\sec\1163504xs.dgn

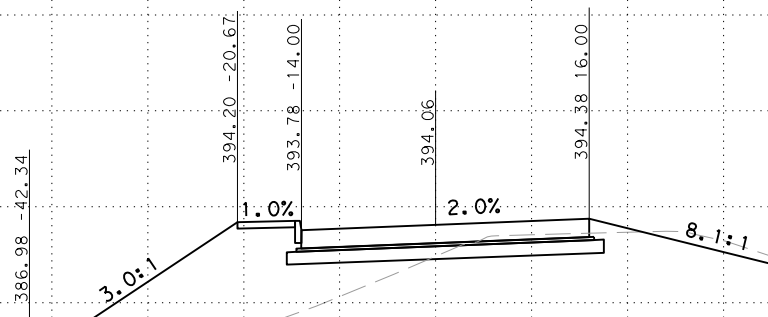
-150 -140 -130 -120 -110 -100 -90 -80 -70 -60 -50 -40 -30 -20 -10 0 10 20 30 40 50 60 70 80

415
410
405
400
395
390
385
380
375
410
405
400
395
390
385
380
375

415
410
405
400
395
390
385
380
375
410
405
400
395
390
385
380
375



STA 42+50



STA 42+00

SCALE: H: 1" = 20'
V: 1" = 10'



SAN ANTONIO | AUSTIN | HOUSTON | FORT WORTH | DALLAS
2000 NW LOOP 410 | SAN ANTONIO, TX 78213 | 210.375.9000
TBPE FIRM REGISTRATION #470 | TBPLS FIRM REGISTRATION #10028800



WB IH 30 CMV STATION

CROSS SECTIONS

CHK	FED. RD. DIV. NO.	STATE	FEDERAL AID PROJECT NO.			HIGHWAY NO.
DWG:	6	TEXAS				IH 30
CHK	DIST.	COUNTY	CONT. NO.	SECT. NO.	JOB NO.	SHEET NO.
DWG:	ATL	TITUS	0610	03	095	

Plotted on: 10/10/2022

Design File name: ...\\civ\\xsec\\1163504xs.dgn

-150 -140 -130 -120 -110 -100 -90 -80 -70 -60 -50 -40 -30 -20 -10 0 10 20 30 40 50 60 70 80

415
410
405
400
395
390
385
380
415
410
405
400
395
390
385
380
375

415
410
405
400
395
390
385
380
415
410
405
400
395
390
385
380
375

388.41 -136.97

5.7:1

385.59 -120.97

7.3:1

396.69 -39.59

1.0%

396.28 -32.29

2.0%

396.92

397.24 16.00

4.0:1

393.95 29.17

STA 43+50

390.11 -38.80

3.0:1

396.10 -20.82

1.0%

395.69 -14.13

2.0%

395.97

396.29 16.00

5.6:1

392.99 34.61

STA 43+00

-150 -140 -130 -120 -110 -100 -90 -80 -70 -60 -50 -40 -30 -20 -10 0 10 20 30 40 50 60 70 80

SCALE: H: 1" = 20'
V: 1" = 10'

Pape-Dawson
ENGINEERS

SAN ANTONIO | AUSTIN | HOUSTON | FORT WORTH | DALLAS
2000 NW LOOP 410 | SAN ANTONIO, TX 78213 | 210.375.9000
TBPE FIRM REGISTRATION #470 | TBPLS FIRM REGISTRATION #10028800

 **Texas Department of Transportation**
© 2022

WB IH 30 CMV STATION

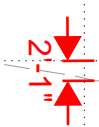
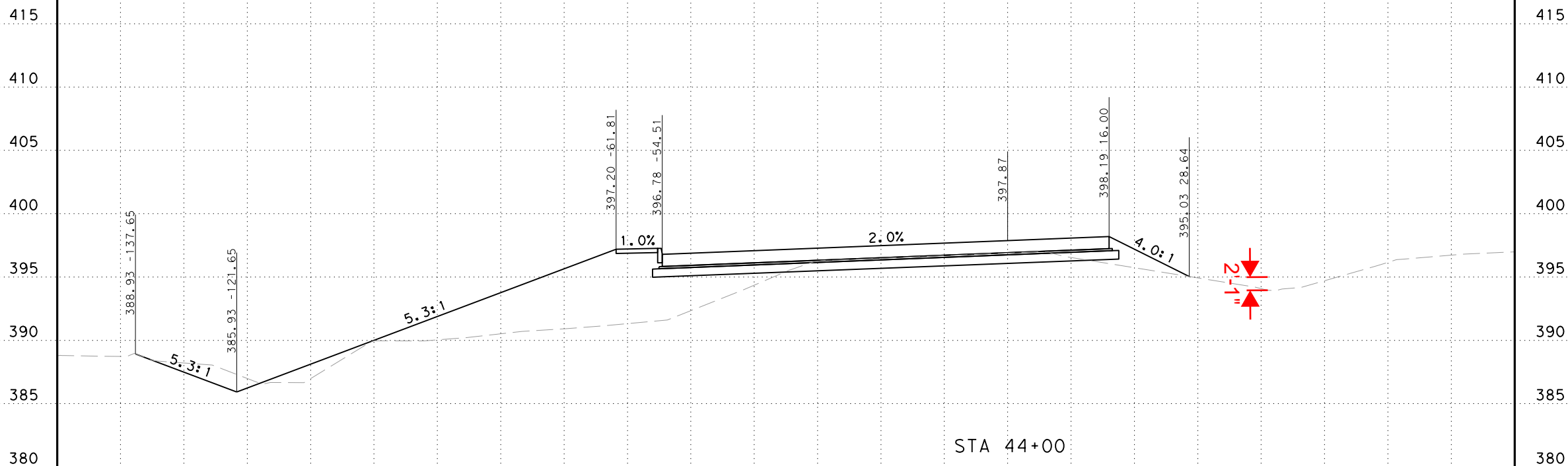
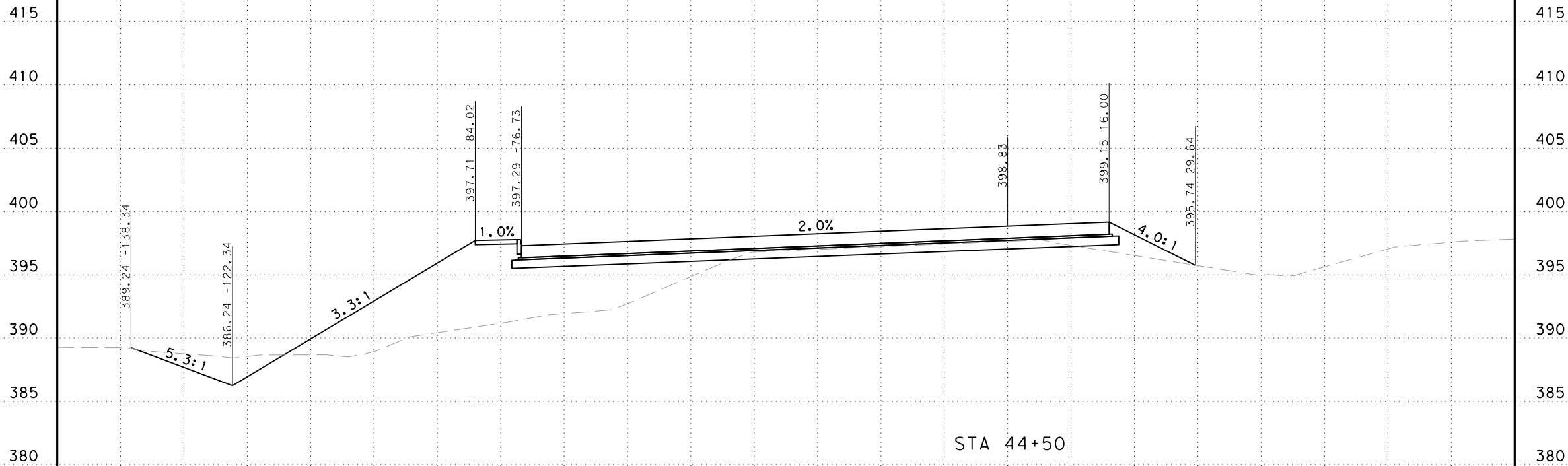
CROSS SECTIONS

CHK	FED. RD. DIV. NO.	STATE	FEDERAL AID PROJECT NO.			HIGHWAY NO.
DGN:	6	TEXAS				IH 30
CHK	DIST.	COUNTY	CONT. NO.	SECT. NO.	JOB NO.	SHEET NO.
DGN:	ATL	TITUS	0610	03	095	

Plotted on: 10/10/2022

Design File name: ... \Civil\Xsec\1163504xs.dgn

-150 -140 -130 -120 -110 -100 -90 -80 -70 -60 -50 -40 -30 -20 -10 0 10 20 30 40 50 60 70 80



SCALE: H: 1" = 20'
V: 1" = 10'

Pape-Dawson
ENGINEERS

SAN ANTONIO | AUSTIN | HOUSTON | FORT WORTH | DALLAS
2000 NW LOOP 410 | SAN ANTONIO, TX 78213 | 210.375.9000
TBPE FIRM REGISTRATION #470 | TBPLS FIRM REGISTRATION #10028800

Texas Department of Transportation
© 2022

WB IH 30 CMV STATION

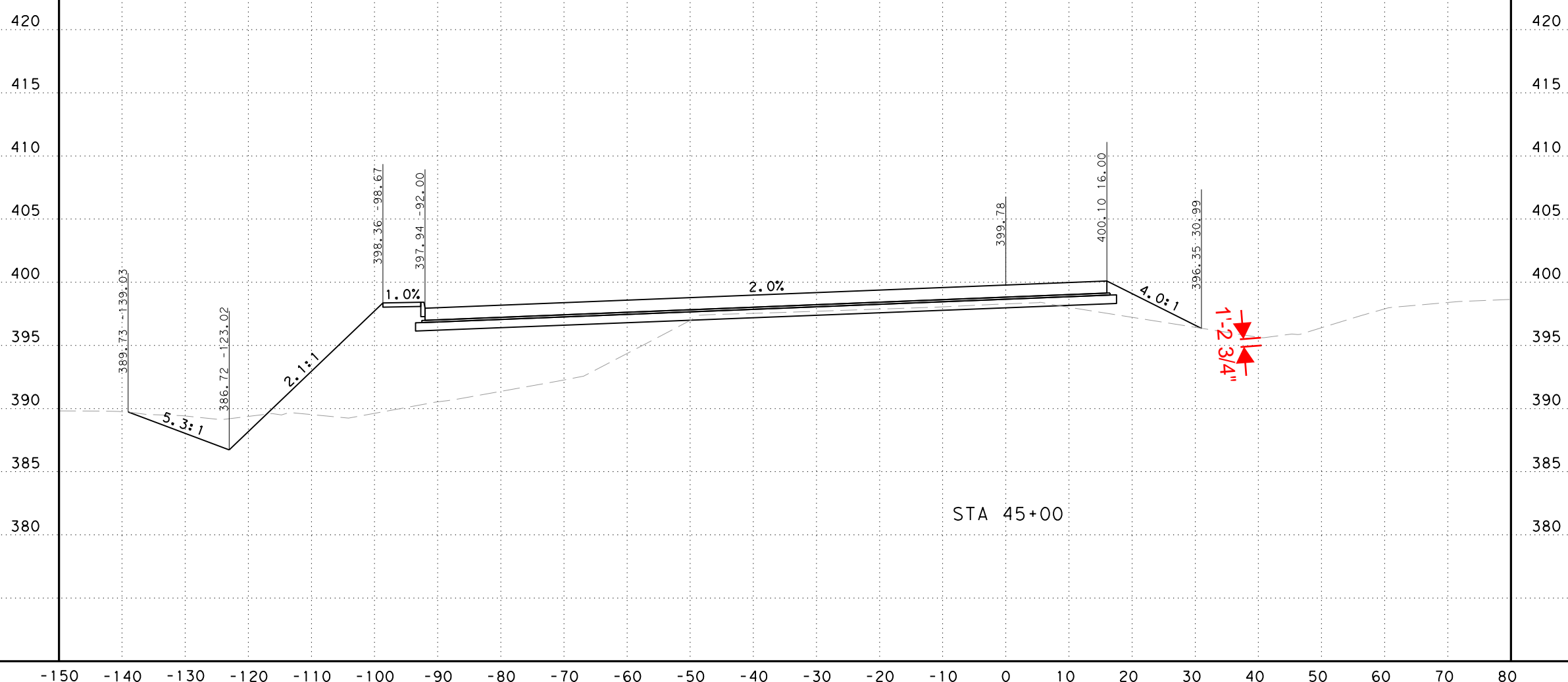
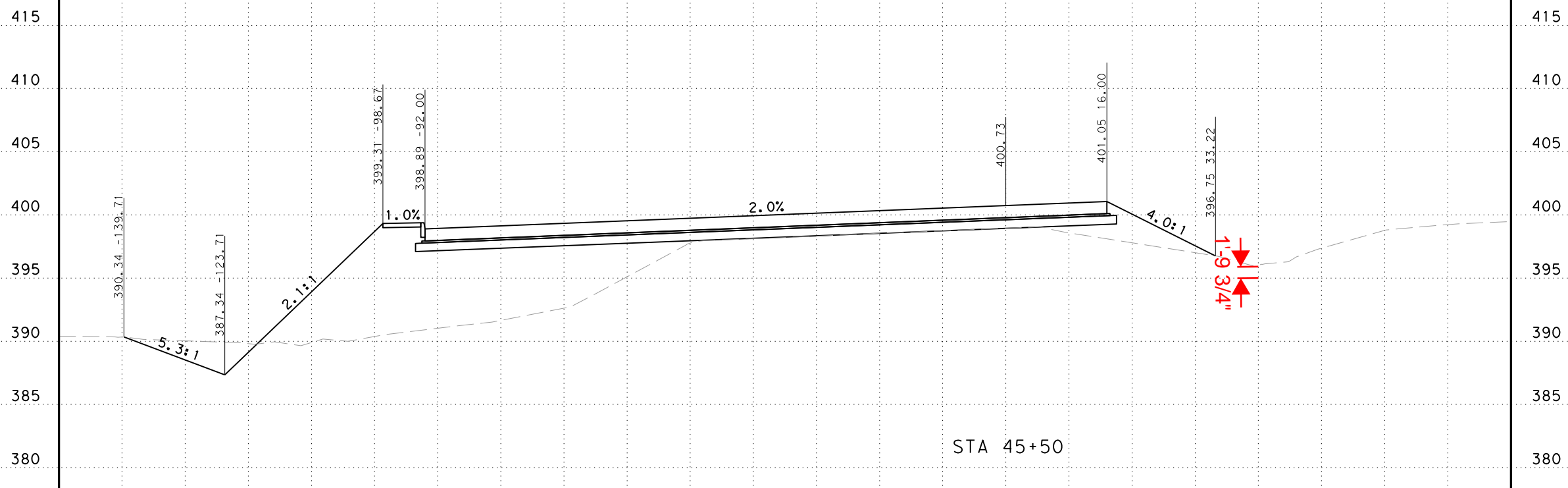
CROSS SECTIONS

DWG:	FED. NO.	STATE	FEDERAL AID PROJECT NO.			HIGHWAY NO.
CHK DWG:	6	TEXAS				IH 30
DWG:	DIST.	COUNTY	CONT. NO.	SECT. NO.	JOB NO.	SHEET NO.
CHK DWG:	ATL	TITUS	0610	03	095	

Plotted on: 10/10/2022

Design File name: ... \Civil\Xsec\1163504xs.dgn

420 -150 -140 -130 -120 -110 -100 -90 -80 -70 -60 -50 -40 -30 -20 -10 0 10 20 30 40 50 60 70 80 420



SCALE: H: 1" = 20'
V: 1" = 10'



SAN ANTONIO | AUSTIN | HOUSTON | FORT WORTH | DALLAS
2000 NW LOOP 410 | SAN ANTONIO, TX 78213 | 210.375.9000
TBPE FIRM REGISTRATION #470 | TBPLS FIRM REGISTRATION #10028800



WB IH 30 CMV STATION

CROSS SECTIONS

CHK	FED. RD. DIV. NO.	STATE	FEDERAL AID PROJECT NO.			HIGHWAY NO.
DGN:	6	TEXAS				IH 30
CHK	DIST.	COUNTY	CONT. NO.	SECT. NO.	JOB NO.	SHEET NO.
DWG:	ATL	TITUS	0610	03	095	

Plotted on: 10/10/2022

Design File name: ...Civil\Xsec\1163504xs.dgn

420 -150 -140 -130 -120 -110 -100 -90 -80 -70 -60 -50 -40 -30 -20 -10 0 10 20 30 40 50 60 70 80 420

415 410 405 400 395 390 385 380

415 410 405 400 395 390 385 380

405 400 395 390 385 380

400 395 390 385 380

395 390 385 380

390 385 380

385 380

420 415 410 405 400 395 390 385 380

415 410 405 400 395 390 385 380

410 405 400 395 390 385 380

405 400 395 390 385 380

400 395 390 385 380

395 390 385 380

390 385 380

420 415 410 405 400 395 390 385 380

415 410 405 400 395 390 385 380

410 405 400 395 390 385 380

405 400 395 390 385 380

395 390 385 380

385 380

-150 -140 -130 -120 -110 -100 -90 -80 -70 -60 -50 -40 -30 -20 -10 0 10 20 30 40 50 60 70 80

STA 46+50

STA 46+00

SCALE: H: 1" = 20'
V: 1" = 10'

Pape-Dawson
ENGINEERS

SAN ANTONIO | AUSTIN | HOUSTON | FORT WORTH | DALLAS
2000 NW LOOP 410 | SAN ANTONIO, TX 78213 | 210.375.9000
TBPE FIRM REGISTRATION #470 | TBPLS FIRM REGISTRATION #10028800

 **Texas Department of Transportation**
© 2022

WB IH 30 CMV STATION

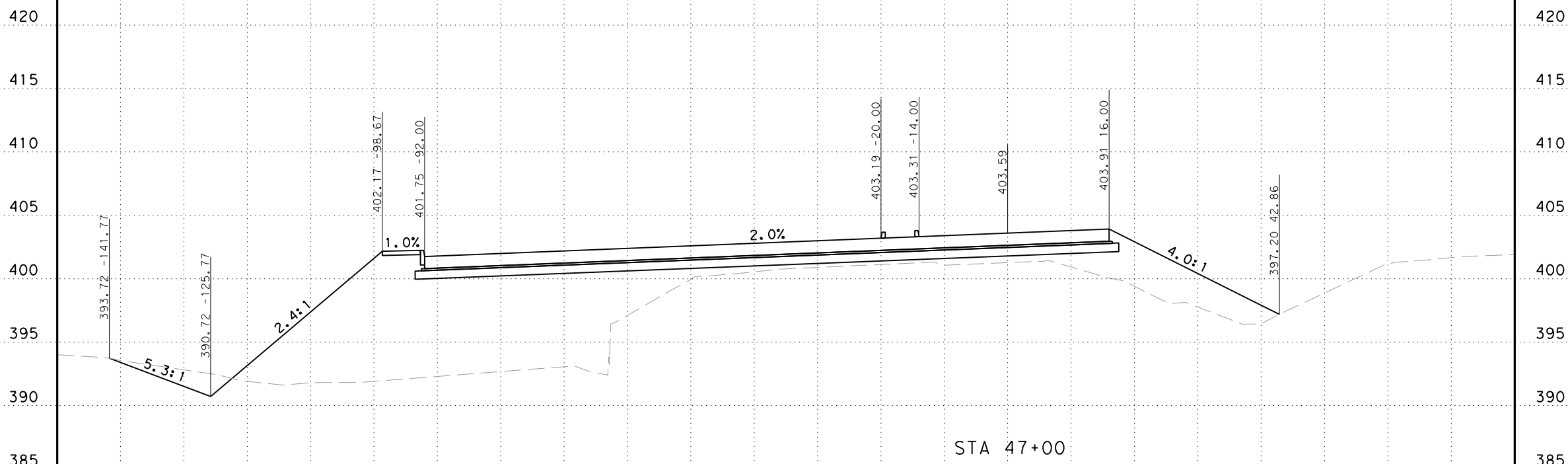
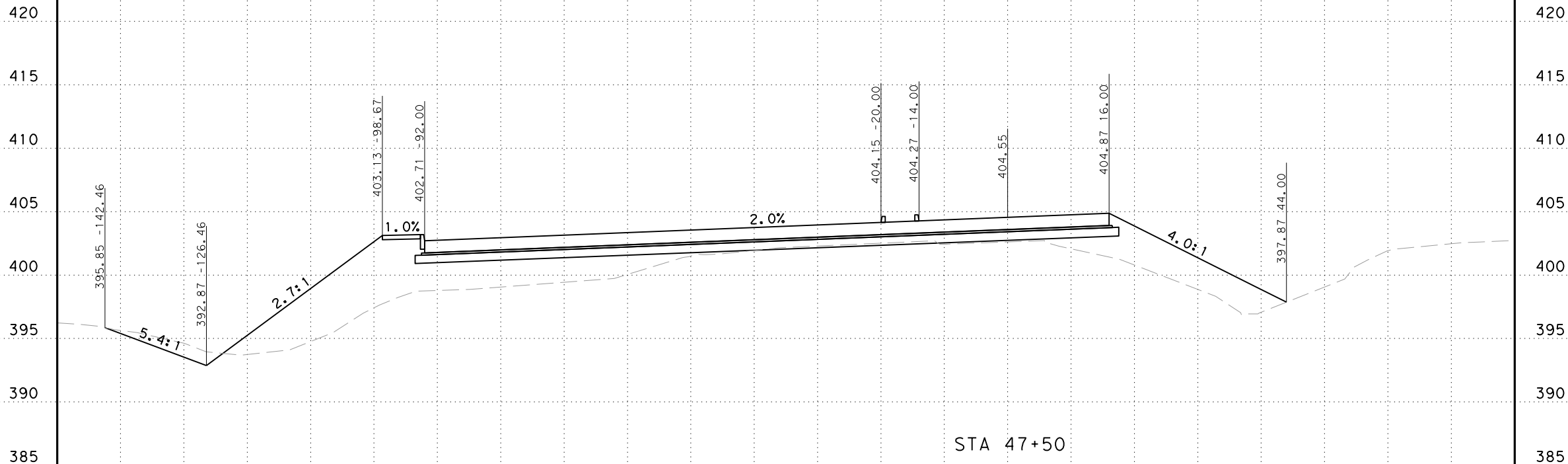
CROSS SECTIONS

CHK DGN:	FED. RD. DIV. NO.	STATE	FEDERAL AID PROJECT NO.			HIGHWAY NO.
	6	TEXAS				IH 30
CHK DGN:	DIST.	COUNTY	CONT. NO.	SECT. NO.	JOB NO.	SHEET NO.
	ATL	TITUS	0610	03	095	

Plotted on: 10/10/2022

Design File name: ... \Civ\I\Xsec\1163504xs.dgn

-150 -140 -130 -120 -110 -100 -90 -80 -70 -60 -50 -40 -30 -20 -10 0 10 20 30 40 50 60 70 80



-150 -140 -130 -120 -110 -100 -90 -80 -70 -60 -50 -40 -30 -20 -10 0 10 20 30 40 50 60 70 80

SCALE: H: 1" = 20'
V: 1" = 10'

Pape-Dawson
ENGINEERS

SAN ANTONIO | AUSTIN | HOUSTON | FORT WORTH | DALLAS
2000 NW LOOP 410 | SAN ANTONIO, TX 78213 | 210.375.9000
TBPE FIRM REGISTRATION #470 | TBPLS FIRM REGISTRATION #10028800

Texas Department of Transportation
© 2022

WB IH 30 CMV STATION

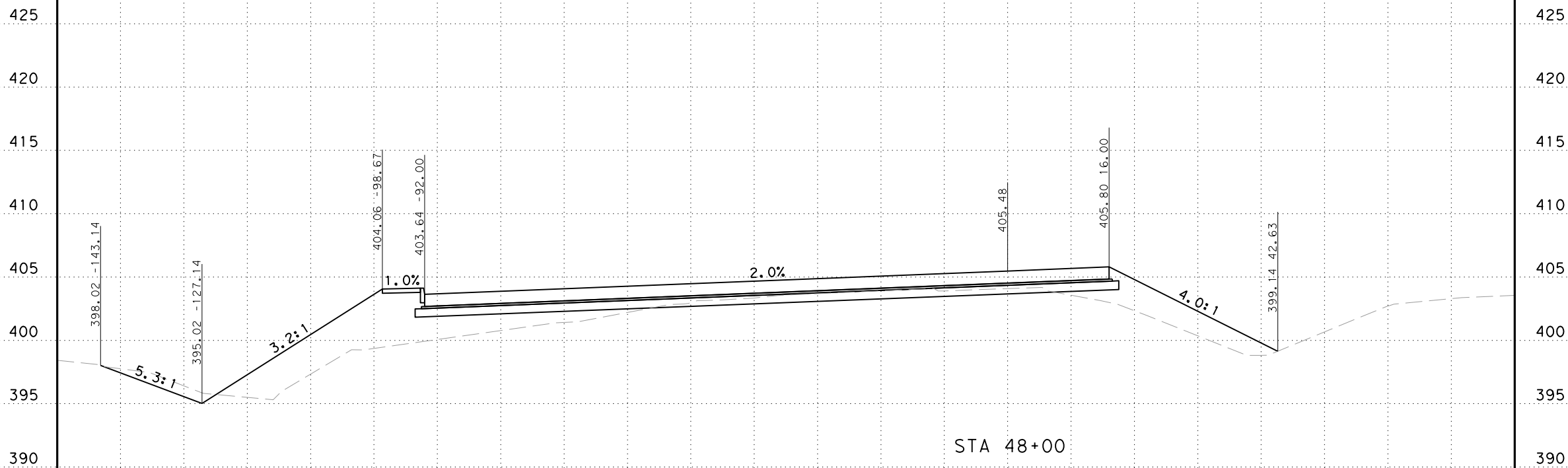
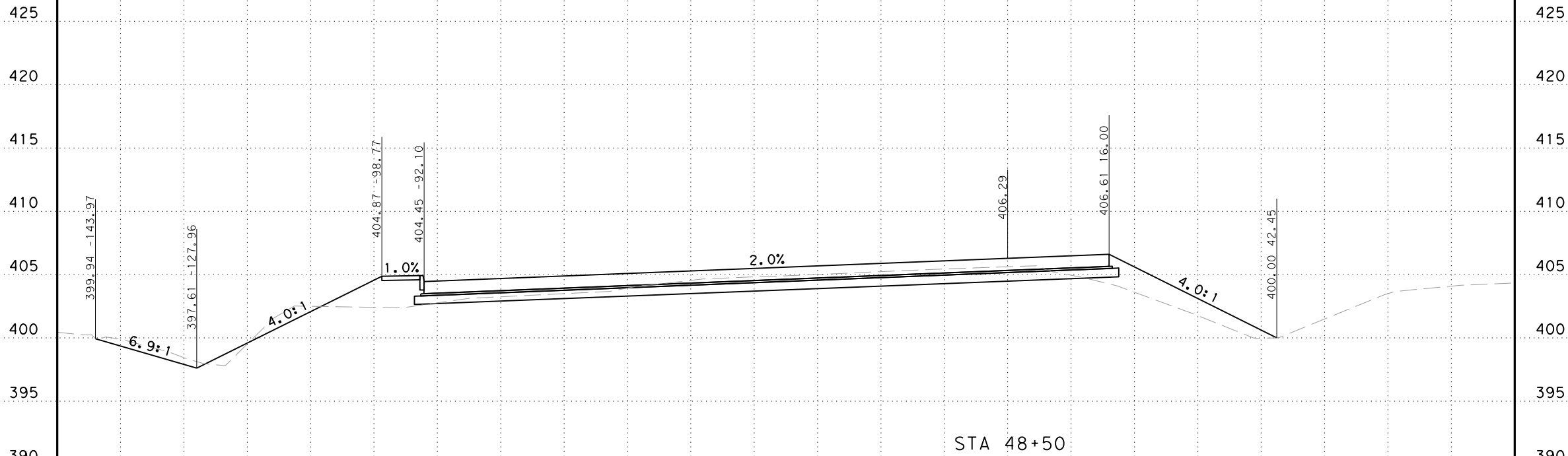
CROSS SECTIONS

CHK	FED. RD. DIV. NO.	STATE	FEDERAL AID PROJECT NO.			HIGHWAY NO.
DGN:	6	TEXAS				IH 30
CHK	DIST.	COUNTY	CONT. NO.	SECT. NO.	JOB NO.	SHEET NO.
DWG:	ATL	TITUS	0610	03	095	

Plotted on: 10/10/2022

Design File name: ... \Civ\I\Xsec\1163504xs.dgn

-150 -140 -130 -120 -110 -100 -90 -80 -70 -60 -50 -40 -30 -20 -10 0 10 20 30 40 50 60 70 80



-150 -140 -130 -120 -110 -100 -90 -80 -70 -60 -50 -40 -30 -20 -10 0 10 20 30 40 50 60 70 80

SCALE: H: 1" = 20'
V: 1" = 10'



SAN ANTONIO | AUSTIN | HOUSTON | FORT WORTH | DALLAS
2000 NW LOOP 410 | SAN ANTONIO, TX 78213 | 210.375.9000
TBPE FIRM REGISTRATION #470 | TBPLS FIRM REGISTRATION #10028800



WB IH 30 CMV STATION

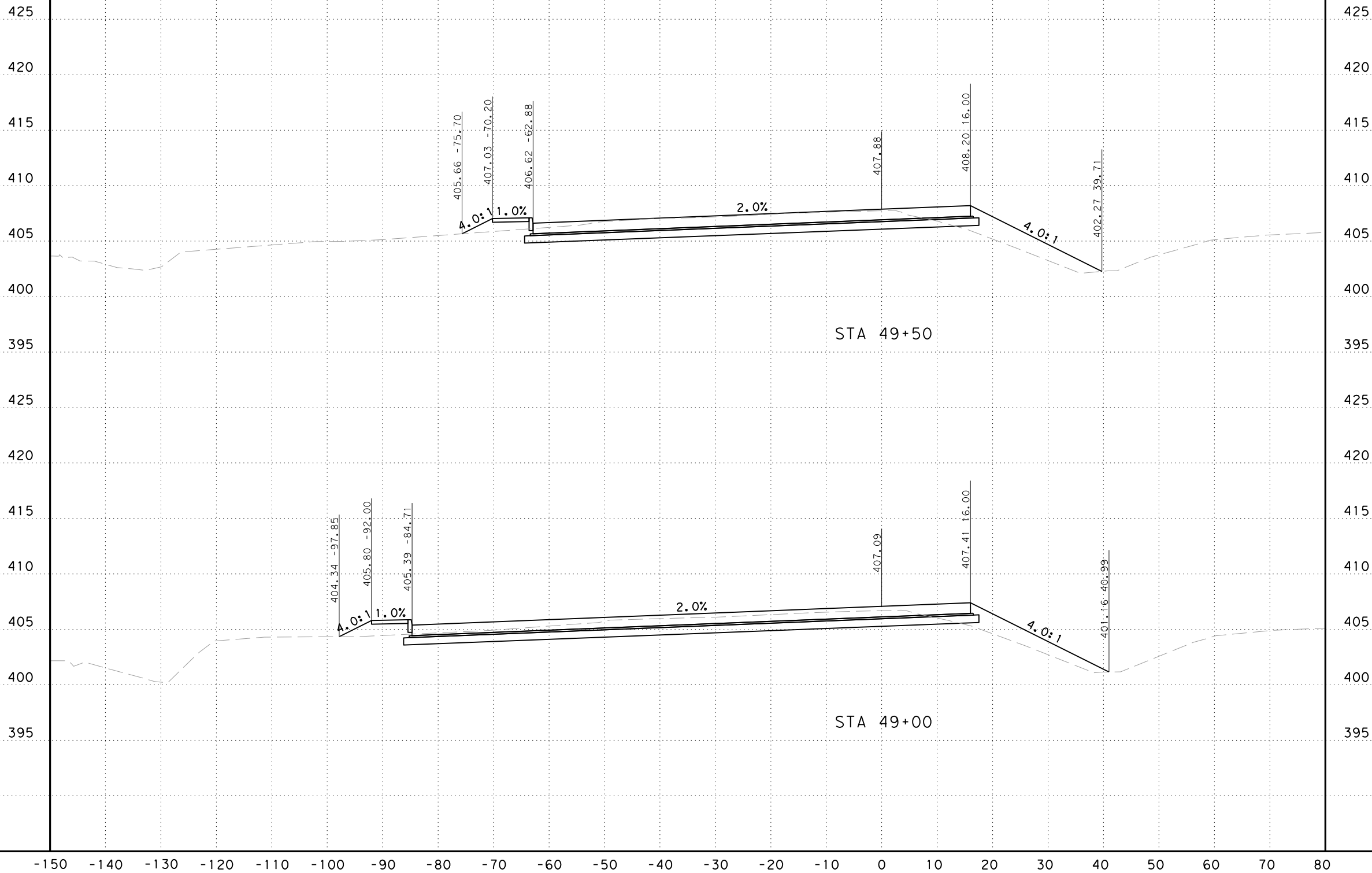
CROSS SECTIONS

CHK	FED. RD. DIV. NO.	STATE	FEDERAL AID PROJECT NO.			HIGHWAY NO.
DGN:	6	TEXAS				IH 30
CHK	DIST.	COUNTY	CONT. NO.	SECT. NO.	JOB NO.	SHEET NO.
DWG:	ATL	TITUS	0610	03	095	

Plotted on: 10/10/2022

Design File name: ...\\ci\1\sec\1163504xs.dgn

-150 -140 -130 -120 -110 -100 -90 -80 -70 -60 -50 -40 -30 -20 -10 0 10 20 30 40 50 60 70 80



SCALE: H: 1" = 20'
V: 1" = 10'

Pape-Dawson
ENGINEERS

SAN ANTONIO | AUSTIN | HOUSTON | FORT WORTH | DALLAS
2000 NW LOOP 410 | SAN ANTONIO, TX 78213 | 210.375.9000
TBPE FIRM REGISTRATION #470 | TBPLS FIRM REGISTRATION #10028800

Texas Department of Transportation
© 2022

WB IH 30 CMV STATION

CROSS SECTIONS

CHK	FED. RD. DIV. NO.	STATE	FEDERAL AID PROJECT NO.			HIGHWAY NO.
DWG:	6	TEXAS				IH 30
CHK	DIST.	COUNTY	CONT. NO.	SECT. NO.	JOB NO.	SHEET NO.
DWG:	ATL	TITUS	0610	03	095	

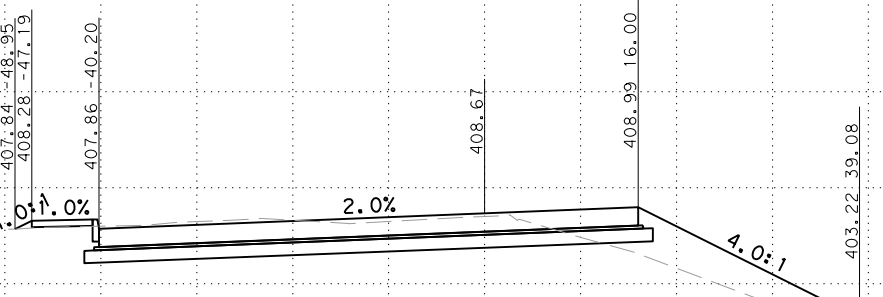
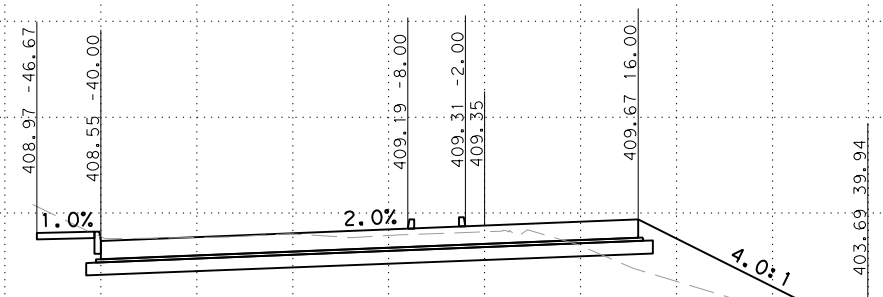
Plotted on: 10/10/2022

Design File name: ...\\civ\\xsec\\1163504xs.dgn

-150 -140 -130 -120 -110 -100 -90 -80 -70 -60 -50 -40 -30 -20 -10 0 10 20 30 40 50 60 70 80

430
425
420
415
410
405
400
395
425
420
415
410
405
400
395

430
425
420
415
410
405
400
395
425
420
415
410
405
400
395



SCALE: H: 1" = 20'
V: 1" = 10'

Pape-Dawson
ENGINEERS

SAN ANTONIO | AUSTIN | HOUSTON | FORT WORTH | DALLAS
2000 NW LOOP 410 | SAN ANTONIO, TX 78213 | 210.375.9000
TBPE FIRM REGISTRATION #470 | TBPLS FIRM REGISTRATION #10028800

Texas Department of Transportation
© 2022

WB IH 30 CMV STATION

CROSS SECTIONS

DWG:	FED. NO.	STATE	FEDERAL AID PROJECT NO.			HIGHWAY NO.
CHK DWG:	6	TEXAS				IH 30
DWG:	DIST.	COUNTY	CONT. NO.	SECT. NO.	JOB NO.	SHEET NO.
CHK DWG:	ATL	TITUS	0610	03	095	

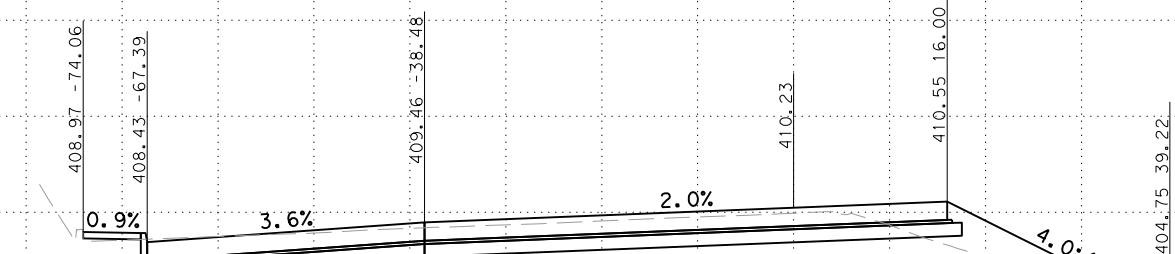
Plotted on: 10/10/2022

Design File name: ... \civil\sec\1163504xs.dgn

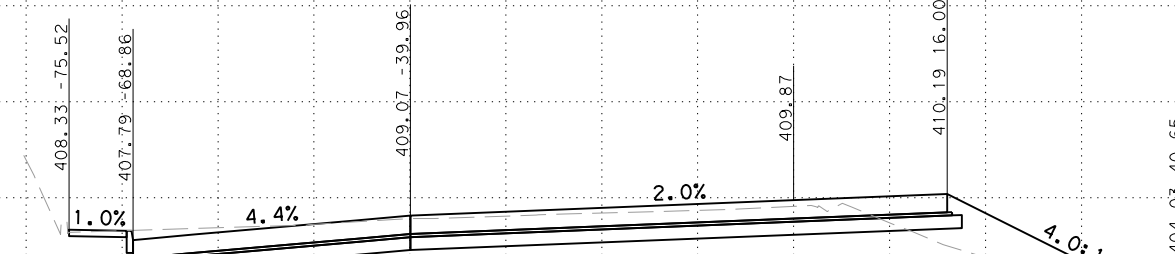
-150 -140 -130 -120 -110 -100 -90 -80 -70 -60 -50 -40 -30 -20 -10 0 10 20 30 40 50 60 70 80

430
425
420
415
410
405
400
395
430
425
420
415
410
405
400
395

430
425
420
415
410
405
400
395
430
425
420
415
410
405
400
395



STA 51+50



STA 51+00

SCALE: H: 1" = 20'
V: 1" = 10'

Pape-Dawson
ENGINEERS

SAN ANTONIO | AUSTIN | HOUSTON | FORT WORTH | DALLAS
2000 NW LOOP 410 | SAN ANTONIO, TX 78213 | 210.375.9000
TBPE FIRM REGISTRATION #470 | TBPLS FIRM REGISTRATION #10028800

Texas Department of Transportation
© 2022

WB IH 30 CMV STATION

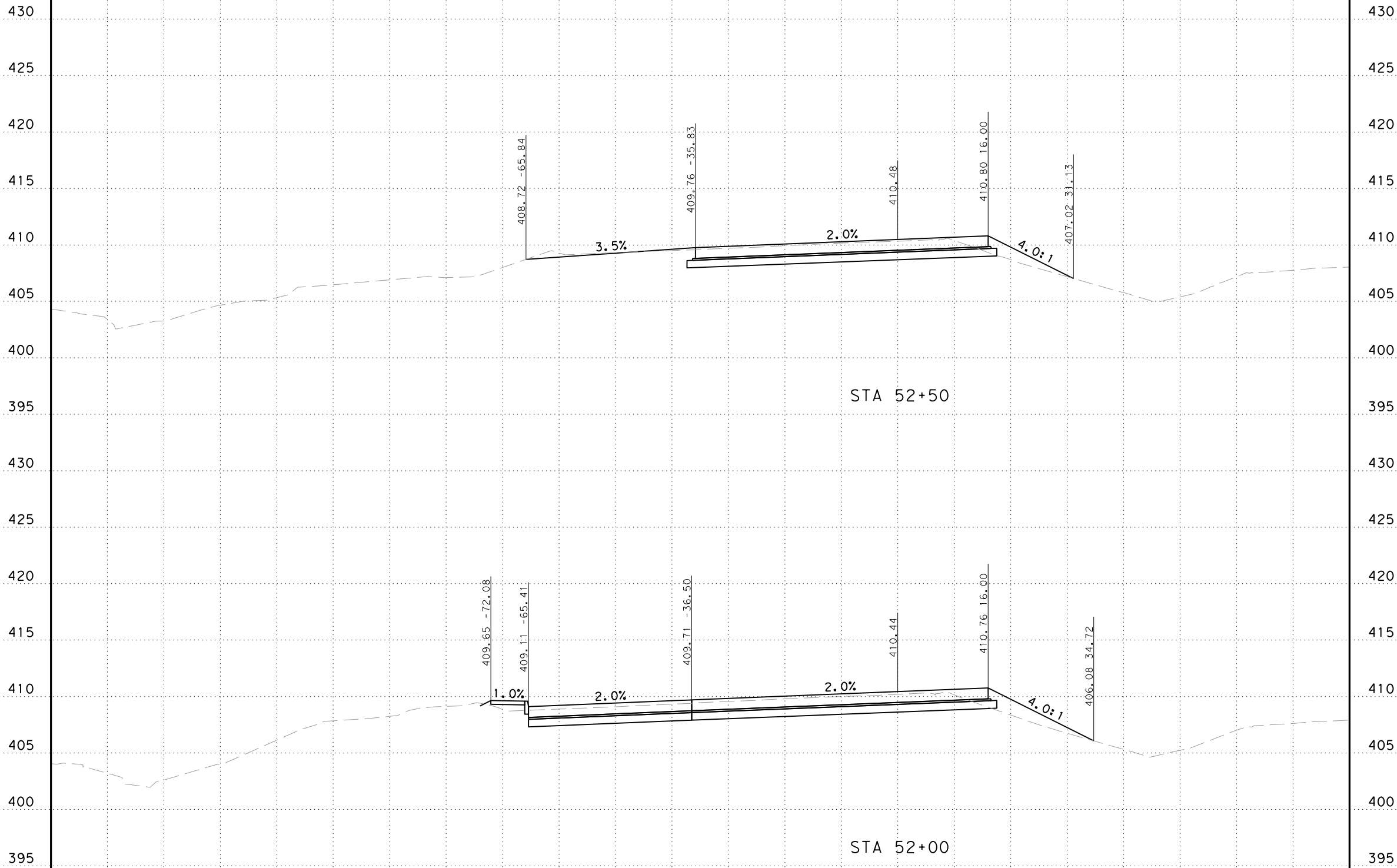
CROSS SECTIONS

CHK DGN:	FED. RD. DIV. NO.	STATE	FEDERAL AID PROJECT NO.			HIGHWAY NO.
	6	TEXAS				IH 30
CHK DGN:	DIST.	COUNTY	CONT. NO.	SECT. NO.	JOB NO.	SHEET NO.
	ATL	TITUS	0610	03	095	

Plotted on: 10/10/2022

Design File name: ... \civil\sec\1163504xs.dgn

-150 -140 -130 -120 -110 -100 -90 -80 -70 -60 -50 -40 -30 -20 -10 0 10 20 30 40 50 60 70 80



SCALE: H: 1" = 20'
V: 1" = 10'

Pape-Dawson
ENGINEERS

SAN ANTONIO | AUSTIN | HOUSTON | FORT WORTH | DALLAS
2000 NW LOOP 410 | SAN ANTONIO, TX 78213 | 210.375.9000
TBPE FIRM REGISTRATION #470 | TBPLS FIRM REGISTRATION #10028800

Texas Department of Transportation
© 2022

WB IH 30 CMV STATION

CROSS SECTIONS

CHK DGN:	FED. RD. DIV. NO.	STATE	FEDERAL AID PROJECT NO.			HIGHWAY NO.
	6	TEXAS				IH 30
CHK DGN:	DIST.	COUNTY	CONT. NO.	SECT. NO.	JOB NO.	SHEET NO.
	ATL	TITUS	0610	03	095	

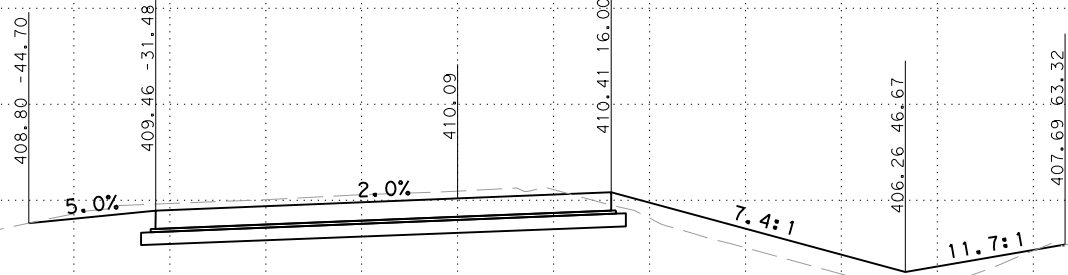
Plotted on: 10/10/2022

Design File name: ... \civil\sec\1163504xs.dgn

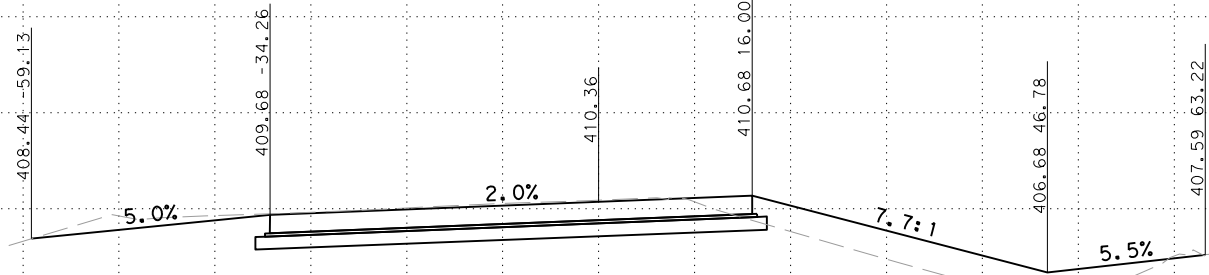
-150 -140 -130 -120 -110 -100 -90 -80 -70 -60 -50 -40 -30 -20 -10 0 10 20 30 40 50 60 70 80

430
425
420
415
410
405
400
395
430
425
420
415
410
405
400
395

430
425
420
415
410
405
400
395
430
425
420
415
410
405
400
395



STA 53+50



STA 53+00

SCALE: H: 1" = 20'
V: 1" = 10'

Pape-Dawson
ENGINEERS

SAN ANTONIO | AUSTIN | HOUSTON | FORT WORTH | DALLAS
2000 NW LOOP 410 | SAN ANTONIO, TX 78213 | 210.375.9000
TBPE FIRM REGISTRATION #470 | TBPLS FIRM REGISTRATION #10028800

Texas Department of Transportation
© 2022

WB IH 30 CMV STATION

CROSS SECTIONS

CHK DGN:	FED. RD. DIV. NO.	STATE	FEDERAL AID PROJECT NO.			HIGHWAY NO.
	6	TEXAS				IH 30
CHK DGN:	DIST.	COUNTY	CONT. NO.	SECT. NO.	JOB NO.	SHEET NO.
	ATL	TITUS	0610	03	095	

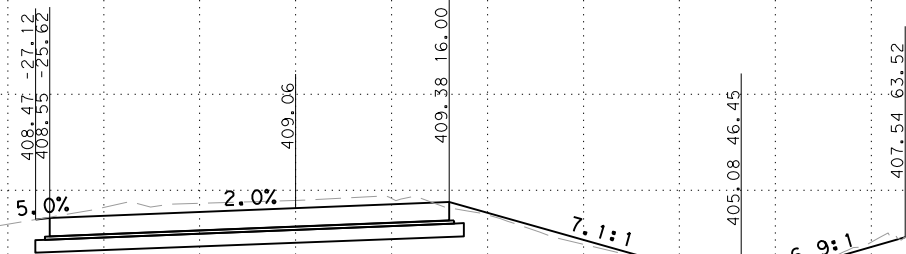
Plotted on: 10/10/2022

Design File name: ... \civil\sec\1163504xs.dgn

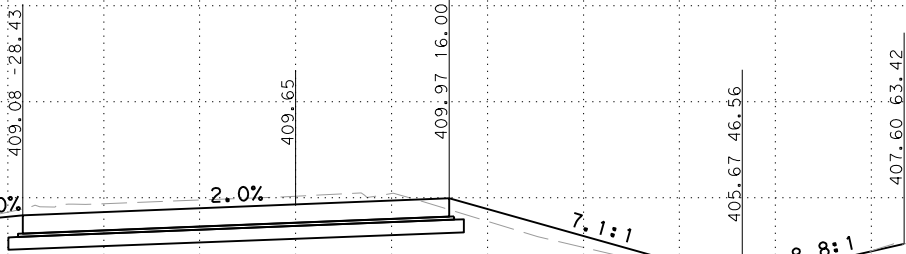
-150 -140 -130 -120 -110 -100 -90 -80 -70 -60 -50 -40 -30 -20 -10 0 10 20 30 40 50 60 70 80

430
425
420
415
410
405
400
395
430
425
420
415
410
405
400
395

430
425
420
415
410
405
400
395
430
425
420
415
410
405
400
395



STA 54+50



STA 54+00

SCALE: H: 1" = 20'
V: 1" = 10'

Pape-Dawson
ENGINEERS

SAN ANTONIO | AUSTIN | HOUSTON | FORT WORTH | DALLAS
2000 NW LOOP 410 | SAN ANTONIO, TX 78213 | 210.375.9000
TBPE FIRM REGISTRATION #470 | TBPLS FIRM REGISTRATION #10028800

Texas Department of Transportation
© 2022

WB IH 30 CMV STATION

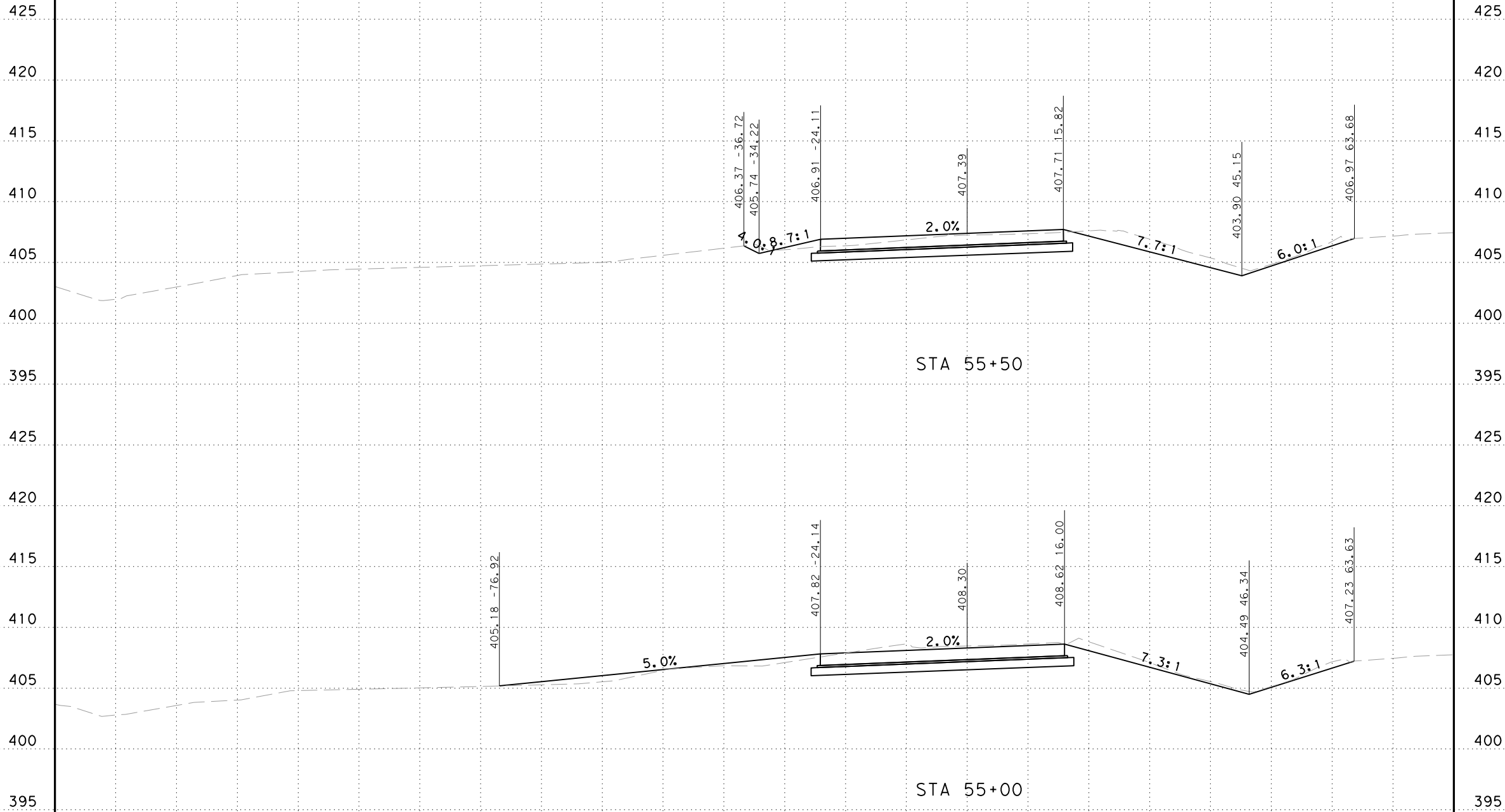
CROSS SECTIONS

CHK DGN:	FED. RD. DIV. NO.	STATE	FEDERAL AID PROJECT NO.			HIGHWAY NO.
	6	TEXAS				IH 30
CHK DGN:	DIST.	COUNTY	CONT. NO.	SECT. NO.	JOB NO.	SHEET NO.
	ATL	TITUS	0610	03	095	

Plotted on: 10/10/2022

Design File name: ... \civil\sec\1163504xs.dgn

-150 -140 -130 -120 -110 -100 -90 -80 -70 -60 -50 -40 -30 -20 -10 0 10 20 30 40 50 60 70 80



SCALE: H: 1" = 20'
V: 1" = 10'

PAPE-DAWSON ENGINEERS

SAN ANTONIO | AUSTIN | HOUSTON | FORT WORTH | DALLAS
2000 NW LOOP 410 | SAN ANTONIO, TX 78213 | 210.375.9000
TBPE FIRM REGISTRATION #470 | TBPLS FIRM REGISTRATION #10028800

Texas Department of Transportation
© 2022

WB IH 30 CMV STATION

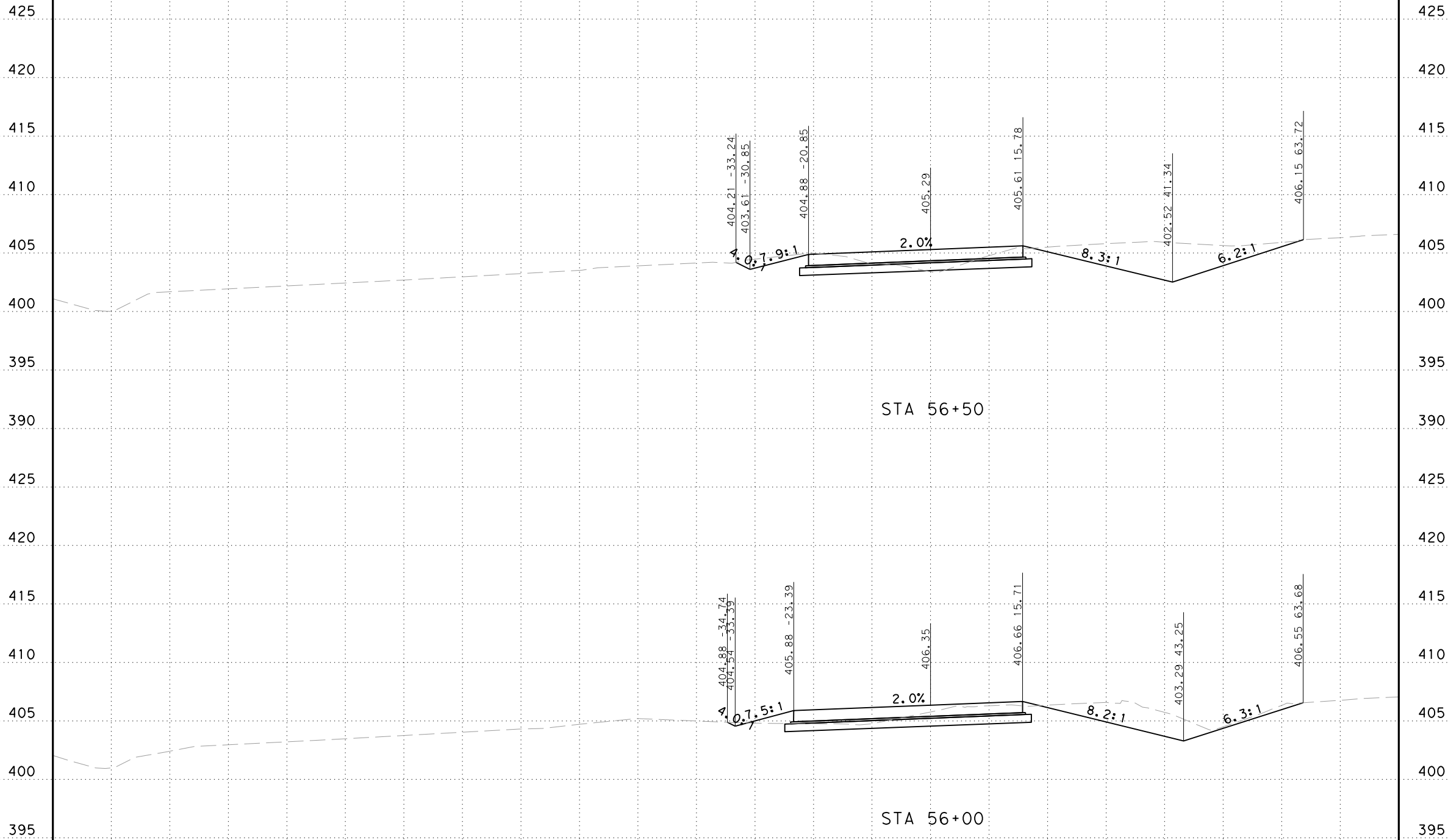
CROSS SECTIONS

DGN:	FED. NO.:	STATE:	FEDERAL AID PROJECT NO.:			HIGHWAY NO.:
CHK DGN:	6	TEXAS				IH 30
DWG:	DIST.	COUNTY	CONT. NO.	SECT. NO.	JOB NO.	SHEET NO.
CHK DGN:	ATL	TITUS	0610	03	095	

Plotted on: 10/10/2022

Design File name: ... \civil\sec\1163504xs.dgn

-150 -140 -130 -120 -110 -100 -90 -80 -70 -60 -50 -40 -30 -20 -10 0 10 20 30 40 50 60 70 80



SCALE: H: 1" = 20'
V: 1" = 10'

Pape-Dawson
ENGINEERS

SAN ANTONIO | AUSTIN | HOUSTON | FORT WORTH | DALLAS
2000 NW LOOP 410 | SAN ANTONIO, TX 78213 | 210.375.9000
TBPE FIRM REGISTRATION #470 | TBPLS FIRM REGISTRATION #10028800

Texas Department of Transportation
© 2022

WB IH 30 CMV STATION

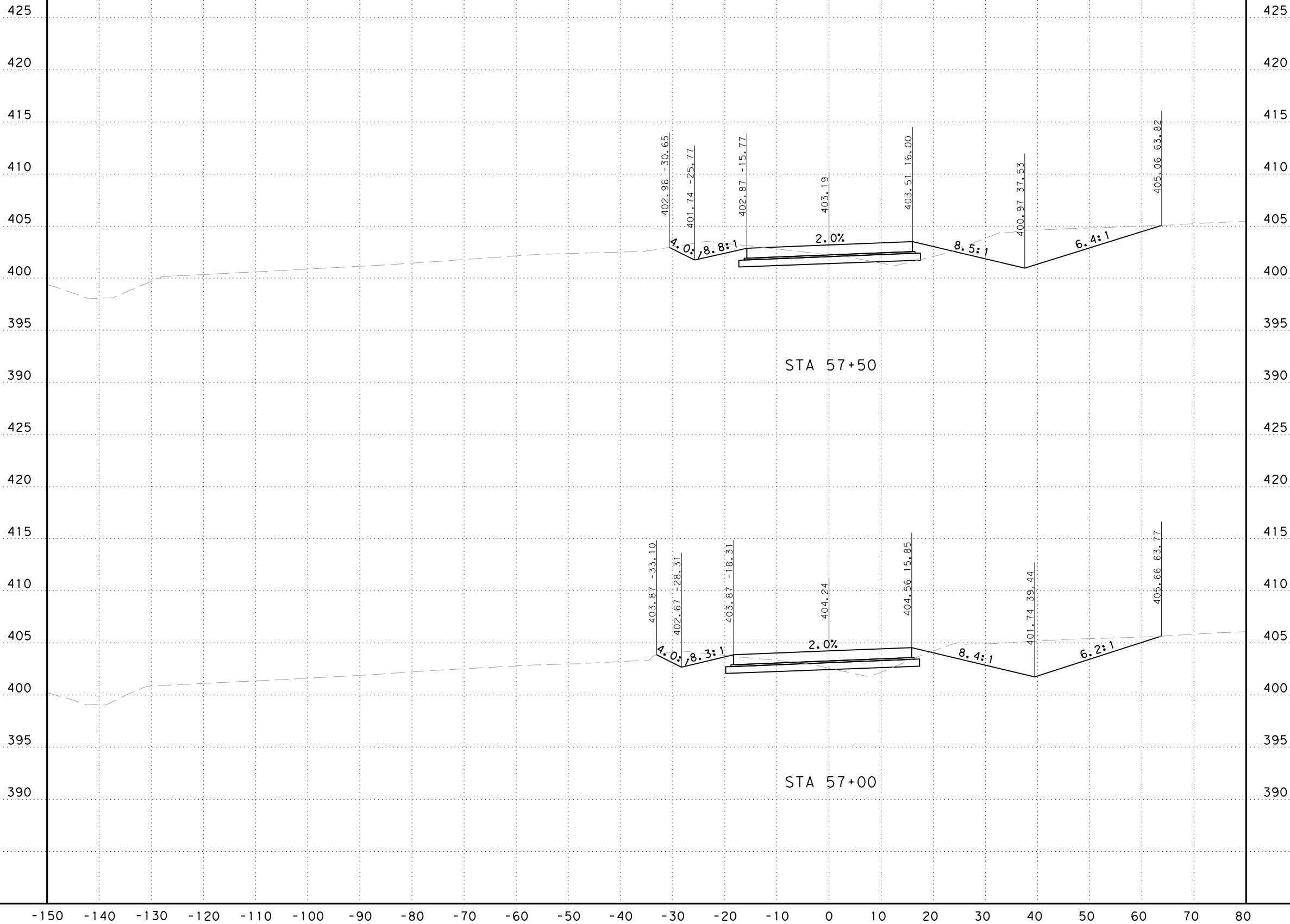
CROSS SECTIONS

DGN:	FED. RD. DIV. NO.:	STATE:	FEDERAL AID PROJECT NO.:			HIGHWAY NO.:
CHK DGN:	6	TEXAS				IH 30
DWG:	DIST.:	COUNTY:	CONT. NO.:	SECT. NO.:	JOB NO.:	SHEET NO.:
CHK DGN:	ATL	TITUS	0610	03	095	

Plotted on: 10/10/2022

Design File name: ... \Civil\Xsec\1163504xs.dgn

-150 -140 -130 -120 -110 -100 -90 -80 -70 -60 -50 -40 -30 -20 -10 0 10 20 30 40 50 60 70 80



SCALE: H: 1" = 20'
V: 1" = 10'

Pape-Dawson
ENGINEERS

SAN ANTONIO | AUSTIN | HOUSTON | FORT WORTH | DALLAS
2000 NW LOOP 410 | SAN ANTONIO, TX 78213 | 210.375.9000
TBPE FIRM REGISTRATION #470 | TBPLS FIRM REGISTRATION #10028800

Texas Department of Transportation
© 2022

WB IH 30 CMV STATION

CROSS SECTIONS

DGN:	FED. NO.	STATE	FEDERAL AID PROJECT NO.			HIGHWAY NO.
CHK DGN:	6	TEXAS				IH 30
DWG:	DIST.	COUNTY	CONT. NO.	SECT. NO.	JOB NO.	SHEET NO.
CHK DGN:	ATL	TITUS	0610	03	095	

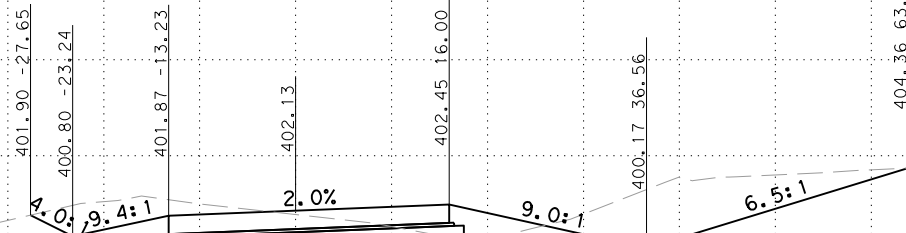
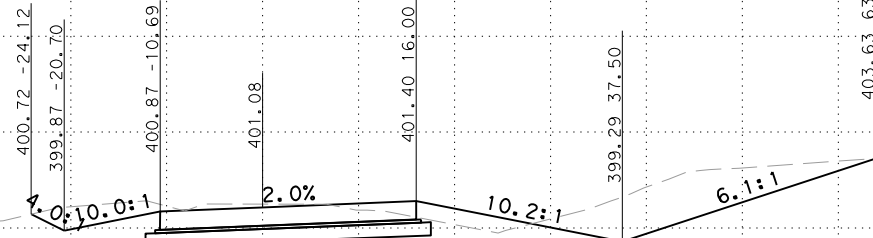
Plotted on: 10/10/2022

Design File name: ... \civil\sec\1163504xs.dgn

-150 -140 -130 -120 -110 -100 -90 -80 -70 -60 -50 -40 -30 -20 -10 0 10 20 30 40 50 60 70 80

420
415
410
405
400
395
390
420
415
410
405
400
395
390

420
415
410
405
400
395
390
420
415
410
405
400
395
390



SCALE: H: 1" = 20'
V: 1" = 10'



SAN ANTONIO | AUSTIN | HOUSTON | FORT WORTH | DALLAS
2000 NW LOOP 410 | SAN ANTONIO, TX 78213 | 210.375.9000
TBPE FIRM REGISTRATION #470 | TBPLS FIRM REGISTRATION #10028800



WB IH 30 CMV STATION

CROSS SECTIONS

CHK	DWG	FED. NO.	STATE	FEDERAL AID PROJECT NO.			HIGHWAY NO.
		6	TEXAS				IH 30
CHK	DWG	DIST.	COUNTY	CONT. NO.	SECT. NO.	JOB NO.	SHEET NO.
		ATL	TITUS	0610	03	095	

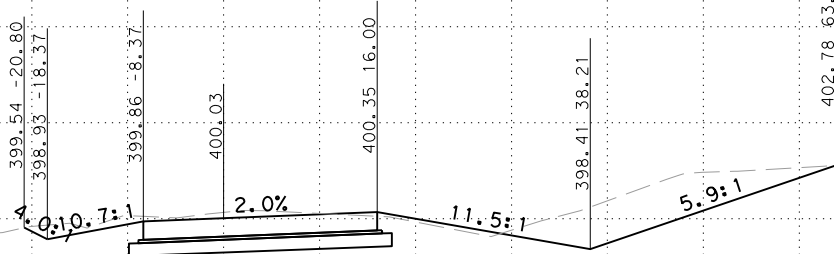
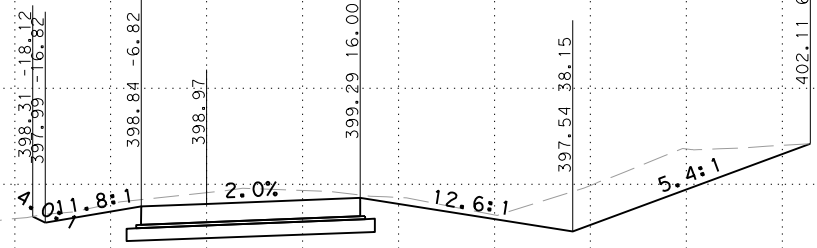
Plotted on: 10/10/2022

Design File name: ... \civil\sec\1163504xs.dgn

-150 -140 -130 -120 -110 -100 -90 -80 -70 -60 -50 -40 -30 -20 -10 0 10 20 30 40 50 60 70 80

420
415
410
405
400
395
390
385
420
415
410
405
400
395
390
385

420
415
410
405
400
395
390
385
420
415
410
405
400
395
390
385



SCALE: H: 1" = 20'
V: 1" = 10'



SAN ANTONIO | AUSTIN | HOUSTON | FORT WORTH | DALLAS
2000 NW LOOP 410 | SAN ANTONIO, TX 78213 | 210.375.9000
TBPE FIRM REGISTRATION #470 | TBPLS FIRM REGISTRATION #10028800



WB IH 30 CMV STATION

CROSS SECTIONS

CHK	FED. NO.	STATE	FEDERAL AID PROJECT NO.			HIGHWAY NO.
DGN:	6	TEXAS				IH 30
CHK	DIST.	COUNTY	CONT. NO.	SECT. NO.	JOB NO.	SHEET NO.
DWG:	ATL	TITUS	0610	03	095	

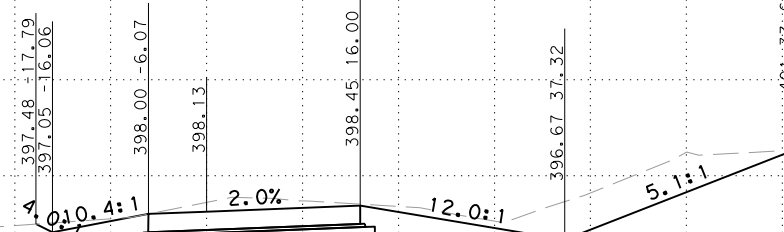
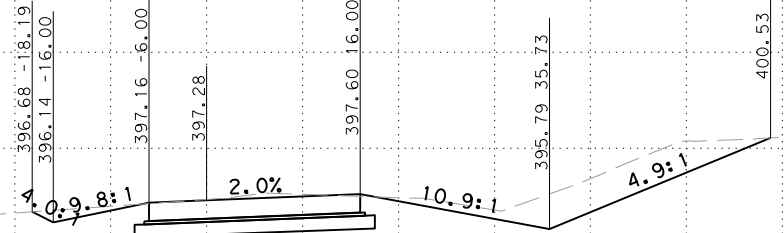
Plotted on: 10/10/2022

Design File name: ... \Civil\Xsec\1163504xs.dgn

-150 -140 -130 -120 -110 -100 -90 -80 -70 -60 -50 -40 -30 -20 -10 0 10 20 30 40 50 60 70 80

420
415
410
405
400
395
390
385
420
415
410
405
400
395
390
385

420
415
410
405
400
395
390
385
420
415
410
405
400
395
390
385



SCALE: H: 1" = 20'
V: 1" = 10'

PAPE-DAWSON ENGINEERS

SAN ANTONIO | AUSTIN | HOUSTON | FORT WORTH | DALLAS
2000 NW LOOP 410 | SAN ANTONIO, TX 78213 | 210.375.9000
TBPE FIRM REGISTRATION #470 | TBPLS FIRM REGISTRATION #10028800

Texas Department of Transportation
© 2022

WB IH 30 CMV STATION

CROSS SECTIONS

CHK	DIV. NO.	STATE	FEDERAL AID PROJECT NO.			HIGHWAY NO.
DGN:	6	TEXAS				IH 30
CHK	DIST.	COUNTY	CONT. NO.	SECT. NO.	JOB NO.	SHEET NO.
DWG:	ATL	TITUS	0610	03	095	

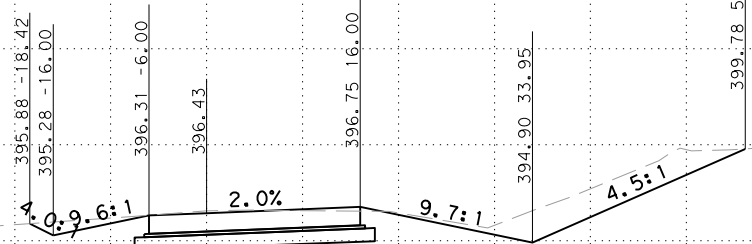
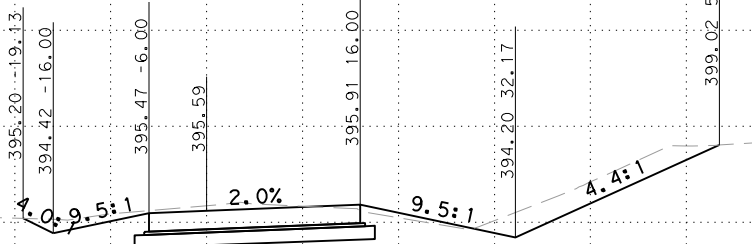
Plotted on: 10/10/2022

Design File name: ... \Civil\Xsec\1163504xs.dgn

-150 -140 -130 -120 -110 -100 -90 -80 -70 -60 -50 -40 -30 -20 -10 0 10 20 30 40 50 60 70 80

415
410
405
400
395
390
385
380
420
415
410
405
400
395
390
385

415
410
405
400
395
390
385
380
420
415
410
405
400
395
390
385



SCALE: H: 1" = 20'
V: 1" = 10'

Pape-Dawson
ENGINEERS

SAN ANTONIO | AUSTIN | HOUSTON | FORT WORTH | DALLAS
2000 NW LOOP 410 | SAN ANTONIO, TX 78213 | 210.375.9000
TBPE FIRM REGISTRATION #470 | TBPLS FIRM REGISTRATION #10028800

Texas Department of Transportation
© 2022

WB IH 30 CMV STATION

CROSS SECTIONS

CHK	DIV. NO.	STATE	FEDERAL AID PROJECT NO.			HIGHWAY NO.
DGN:	6	TEXAS				IH 30
CHK	DIST.	COUNTY	CONT. NO.	SECT. NO.	JOB NO.	SHEET NO.
DWG:	ATL	TITUS	0610	03	095	

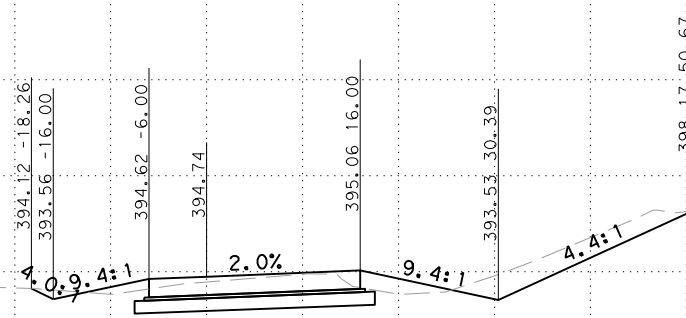
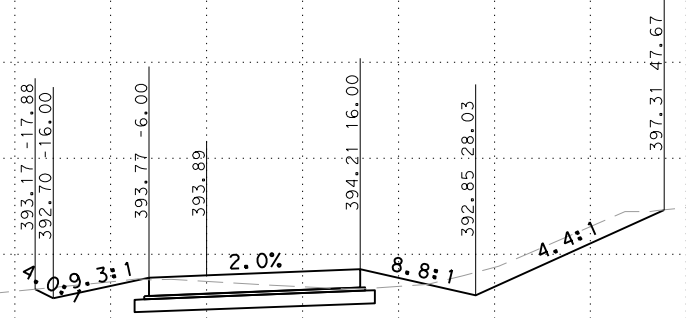
Plotted on: 10/10/2022

Design File name: ... \civil\Xsec\1163504xs.dgn

-150 -140 -130 -120 -110 -100 -90 -80 -70 -60 -50 -40 -30 -20 -10 0 10 20 30 40 50 60 70 80

415
410
405
400
395
390
385
380
415
410
405
400
395
390
385
380

415
410
405
400
395
390
385
380
415
410
405
400
395
390
385
380



SCALE: H: 1" = 20'
V: 1" = 10'



SAN ANTONIO | AUSTIN | HOUSTON | FORT WORTH | DALLAS
2000 NW LOOP 410 | SAN ANTONIO, TX 78213 | 210.375.9000
TBPE FIRM REGISTRATION #470 | TBPLS FIRM REGISTRATION #10028800



WB IH 30 CMV STATION

CROSS SECTIONS

CHK	FED. NO.	STATE	FEDERAL AID PROJECT NO.			HIGHWAY NO.
DGN:						
CHK	6	TEXAS				IH 30
DWG:	DIST.	COUNTY	CONT. NO.	SECT. NO.	JOB NO.	SHEET NO.
CHK	ATL	TITUS	0610	03	095	

Plotted on: 10/10/2022

Design File name: ...\\civ\\xsec\\1163504xs.dgn

-150 -140 -130 -120 -110 -100 -90 -80 -70 -60 -50 -40 -30 -20 -10 0 10 20 30 40 50 60 70 80

415
410
405
400
395
390
385
380
415
410
405
400
395
390
385
380

415
410
405
400
395
390
385
380
415
410
405
400
395
390
385
380

390.69 -51.20

4.1%

392.54 -6.00

2.0%

392.66

392.98 -16.00

7.8%

4.9:1

395.69 -40.47

STA 63+50

391.29 -41.10

5.0%

393.04 -6.00

2.0%

393.16

393.48 -16.00

7.3:1

4.4:1

396.48 -44.32

STA 63+00

SCALE: H: 1" = 20'
V: 1" = 10'



SAN ANTONIO | AUSTIN | HOUSTON | FORT WORTH | DALLAS
2000 NW LOOP 410 | SAN ANTONIO, TX 78213 | 210.375.9000
TBPE FIRM REGISTRATION #470 | TBPLS FIRM REGISTRATION #10028800



WB IH 30 CMV STATION

CROSS SECTIONS

CHK DGN:	FED. RD. DIV. NO.	STATE	FEDERAL AID PROJECT NO.			HIGHWAY NO.
	6	TEXAS				IH 30
CHK DGN:	DIST.	COUNTY	CONT. NO.	SECT. NO.	JOB NO.	SHEET NO.
	ATL	TITUS	0610	03	095	

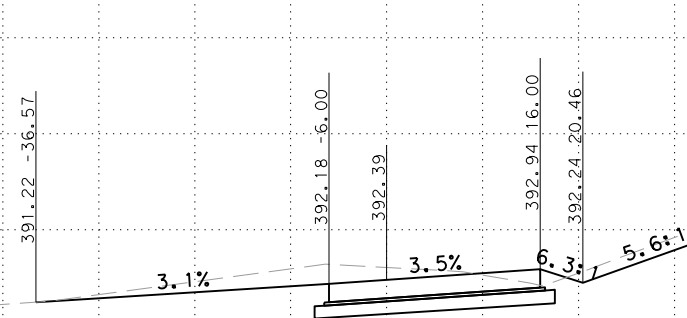
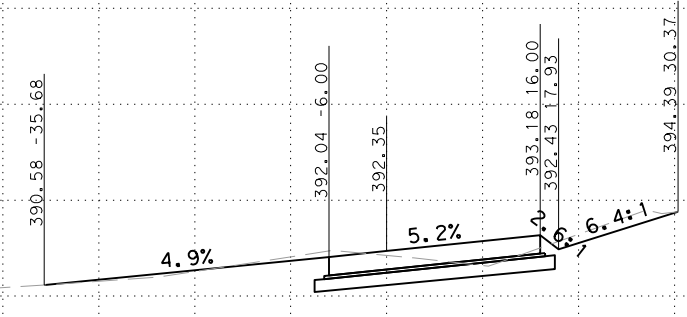
Plotted on: 10/10/2022

Design File name: ...\\civ\\xsec\\1163504xs.dgn

-150 -140 -130 -120 -110 -100 -90 -80 -70 -60 -50 -40 -30 -20 -10 0 10 20 30 40 50 60 70 80

415
410
405
400
395
390
385
380
415
410
405
400
395
390
385
380

415
410
405
400
395
390
385
380
415
410
405
400
395
390
385
380



SCALE: H: 1" = 20'
V: 1" = 10'

Pape-Dawson
ENGINEERS

SAN ANTONIO | AUSTIN | HOUSTON | FORT WORTH | DALLAS
2000 NW LOOP 410 | SAN ANTONIO, TX 78213 | 210.375.9000
TBPE FIRM REGISTRATION #470 | TBPLS FIRM REGISTRATION #10028800

Texas Department of Transportation
© 2022

WB IH 30 CMV STATION

CROSS SECTIONS

DGN:	FED. NO. DIV. NO.:	STATE:	FEDERAL AID PROJECT NO.:			HIGHWAY NO.:
CHK DGN:	6	TEXAS				IH 30
DWG:	DIST.:	COUNTY:	CONT. NO.:	SECT. NO.:	JOB NO.:	SHEET NO.:
CHK DGN:	ATL	TITUS	0610	03	095	

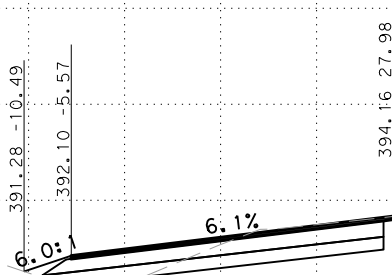
Plotted on: 10/10/2022

Design File name: ... \Civil\Xsec\1163504xs.dgn

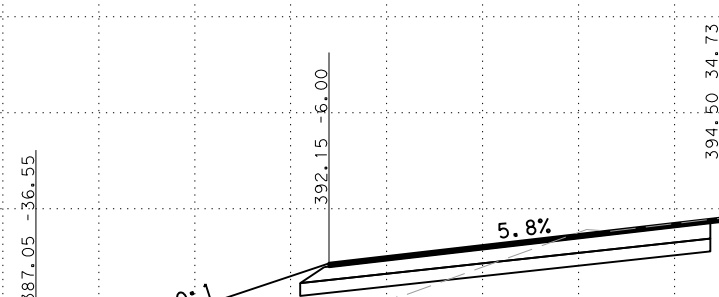
-150 -140 -130 -120 -110 -100 -90 -80 -70 -60 -50 -40 -30 -20 -10 0 10 20 30 40 50 60 70 80

415
410
405
400
395
390
385
380
415
410
405
400
395
390
385
380

415
410
405
400
395
390
385
380
415
410
405
400
395
390
385
380



STA 65+50



STA 65+00

SCALE: H: 1" = 20'
V: 1" = 10'

PAPE-DAWSON ENGINEERS

SAN ANTONIO | AUSTIN | HOUSTON | FORT WORTH | DALLAS
2000 NW LOOP 410 | SAN ANTONIO, TX 78213 | 210.375.9000
TBPE FIRM REGISTRATION #470 | TBPLS FIRM REGISTRATION #10028800

Texas Department of Transportation
© 2022

WB IH 30 CMV STATION

CROSS SECTIONS

CHK DGN:	FED. RD. DIV. NO.	STATE	FEDERAL AID PROJECT NO.			HIGHWAY NO.
	6	TEXAS				IH 30
CHK DGN:	DIST.	COUNTY	CONT. NO.	SECT. NO.	JOB NO.	SHEET NO.
	ATL	TITUS	0610	03	095	

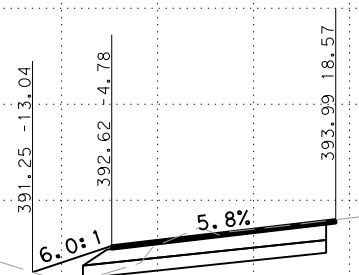
Plotted on: 10/10/2022

Design File name: ... \civil\sec\1163504xs.dgn

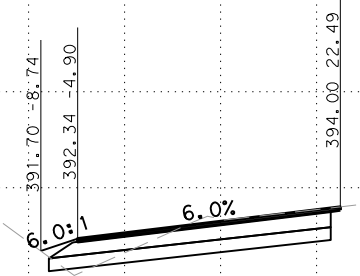
-150 -140 -130 -120 -110 -100 -90 -80 -70 -60 -50 -40 -30 -20 -10 0 10 20 30 40 50 60 70 80

415
410
405
400
395
390
385
380
415
410
405
400
395
390
385
380

415
410
405
400
395
390
385
380
415
410
405
400
395
390
385
380



STA 66+50



STA 66+00

SCALE: H: 1" = 20'
V: 1" = 10'

Pape-Dawson
ENGINEERS

SAN ANTONIO | AUSTIN | HOUSTON | FORT WORTH | DALLAS
2000 NW LOOP 410 | SAN ANTONIO, TX 78213 | 210.375.9000
TBPE FIRM REGISTRATION #470 | TBPLS FIRM REGISTRATION #10028800

Texas Department of Transportation
© 2022

WB IH 30 CMV STATION

CROSS SECTIONS

DGN:	FED. NO.	STATE	FEDERAL AID PROJECT NO.			HIGHWAY NO.
CHK:	DIV. NO.	TEXAS				IH 30
DWG:	DIST.	COUNTY	CONT. NO.	SECT. NO.	JOB NO.	SHEET NO.
CHK:	ATL	TITUS	0610	03	095	

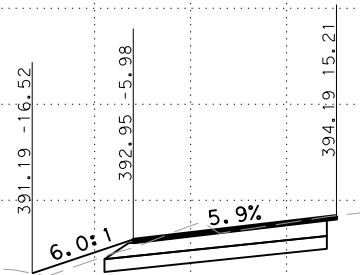
Plotted on: 10/10/2022

Design File name: ... \Civil\Xsec\1163504xs.dgn

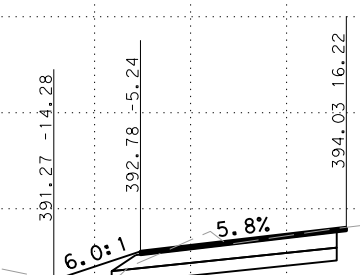
-150 -140 -130 -120 -110 -100 -90 -80 -70 -60 -50 -40 -30 -20 -10 0 10 20 30 40 50 60 70 80

415
410
405
400
395
390
385
380
415
410
405
400
395
390
385
380

415
410
405
400
395
390
385
380
415
410
405
400
395
390
385
380



STA 67+50



STA 67+00

SCALE: H: 1" = 20'
V: 1" = 10'

PAPE-DAWSON ENGINEERS

SAN ANTONIO | AUSTIN | HOUSTON | FORT WORTH | DALLAS
2000 NW LOOP 410 | SAN ANTONIO, TX 78213 | 210.375.9000
TBPE FIRM REGISTRATION #470 | TBPLS FIRM REGISTRATION #10028800

Texas Department of Transportation
© 2022

WB IH 30 CMV STATION

CROSS SECTIONS

DGN:	FED. NO.:	STATE:	FEDERAL AID PROJECT NO.:			HIGHWAY NO.:
CHK:	DIV. NO.:	TEXAS				IH 30
DWG:	DIST.:	COUNTY:	CONT. NO.:	SECT. NO.:	JOB NO.:	SHEET NO.:
CHK:	ATL	TITUS	0610	03	095	

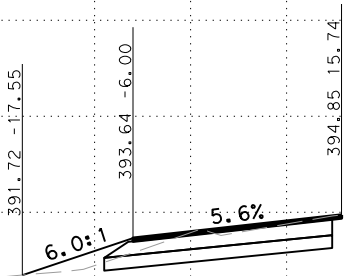
Plotted on: 10/10/2022

Design File name: ... \civil\sec\1163504xs.dgn

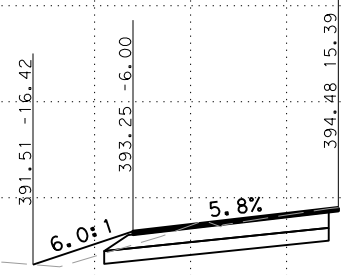
-150 -140 -130 -120 -110 -100 -90 -80 -70 -60 -50 -40 -30 -20 -10 0 10 20 30 40 50 60 70 80

415
410
405
400
395
390
385
380
415
410
405
400
395
390
385
380

415
410
405
400
395
390
385
380
415
410
405
400
395
390
385
380



STA 68+50



STA 68+00

SCALE: H: 1" = 20'
V: 1" = 10'

PAPE-DAWSON ENGINEERS

SAN ANTONIO | AUSTIN | HOUSTON | FORT WORTH | DALLAS
2000 NW LOOP 410 | SAN ANTONIO, TX 78213 | 210.375.9000
TBPE FIRM REGISTRATION #470 | TBPLS FIRM REGISTRATION #10028800

Texas Department of Transportation
© 2022

WB IH 30 CMV STATION

CROSS SECTIONS

CHK DGN:	FED. RD. DIV. NO.	STATE	FEDERAL AID PROJECT NO.			HIGHWAY NO.
	6	TEXAS				IH 30
CHK DGN:	DIST.	COUNTY	CONT. NO.	SECT. NO.	JOB NO.	SHEET NO.
	ATL	TITUS	0610	03	095	

Plotted on: 10/10/2022

Design File name: ...\\civ\\xsec\\1163504xs.dgn

415 -150 -140 -130 -120 -110 -100 -90 -80 -70 -60 -50 -40 -30 -20 -10 0 10 20 30 40 50 60 70 80 415

410

405

400

395

390

385

380

375

STA 69+50

415

410

405

400

395

390

385

380

375

STA 69+00

-150 -140 -130 -120 -110 -100 -90 -80 -70 -60 -50 -40 -30 -20 -10 0 10 20 30 40 50 60 70 80

SCALE: H: 1" = 20'
V: 1" = 10'

Pape-Dawson
ENGINEERS

SAN ANTONIO | AUSTIN | HOUSTON | FORT WORTH | DALLAS
2000 NW LOOP 410 | SAN ANTONIO, TX 78213 | 210.375.9000
TBPE FIRM REGISTRATION #470 | TBPLS FIRM REGISTRATION #10028800

 **Texas Department of Transportation**
© 2022

WB IH 30 CMV STATION

CROSS SECTIONS

CHK DGN:	FED. RD. DIV. NO.	STATE	FEDERAL AID PROJECT NO.			HIGHWAY NO.
	6	TEXAS				IH 30
CHK DGN:	DIST.	COUNTY	CONT. NO.	SECT. NO.	JOB NO.	SHEET NO.
	ATL	TITUS	0610	03	095	

Plotted on: 10/10/2022

Design File name: ... \civil\sec\1163504xs.dgn

-150 -140 -130 -120 -110 -100 -90 -80 -70 -60 -50 -40 -30 -20 -10 0 10 20 30 40 50 60 70 80

415
410
405
400
395
390
385
380
375

415
410
405
400
395
390
385
380
375

388.56 -44.14

6.0:1

394.91 -6.00

6.1%

396.24 15.69

STA 70+00

SCALE: H: 1" = 20'
V: 1" = 10'

PAPE-DAWSON ENGINEERS

SAN ANTONIO | AUSTIN | HOUSTON | FORT WORTH | DALLAS
2000 NW LOOP 410 | SAN ANTONIO, TX 78213 | 210.375.9000
TBPE FIRM REGISTRATION #470 | TBPLS FIRM REGISTRATION #10028800

Texas Department of Transportation
© 2022

WB IH 30 CMV STATION

CROSS SECTIONS

DGN:	FED. NO.	STATE	FEDERAL AID PROJECT NO.			HIGHWAY NO.
CHK:	DIV. NO.	TEXAS				IH 30
DWG:	DIST.	COUNTY	CONT. NO.	SECT. NO.	JOB NO.	SHEET NO.
CHK:	ATL	TITUS	0610	03	095	

Plotted on: 10/10/2022

Design File name: ... \civil\sec\1163504xs.dgn

-150 -140 -130 -120 -110 -100 -90 -80 -70 -60 -50 -40 -30 -20 -10 0 10 20 30 40 50 60 70 80

415
410
405
400
395
390
385
380
375
370

415
410
405
400
395
390
385
380
375
370

383.77 -76.18

6.0:1

395.47 -6.00

6.0%

396.76 15.64

STA 70+50

SCALE: H: 1" = 20'
V: 1" = 10'

Pape-Dawson
ENGINEERS

SAN ANTONIO | AUSTIN | HOUSTON | FORT WORTH | DALLAS
2000 NW LOOP 410 | SAN ANTONIO, TX 78213 | 210.375.9000
TBPE FIRM REGISTRATION #470 | TBPLS FIRM REGISTRATION #10028800

Texas Department of Transportation
© 2022

WB IH 30 CMV STATION

CROSS SECTIONS

DGN:	FED. NO. DIV. NO.:	STATE:	FEDERAL AID PROJECT NO.:			HIGHWAY NO.:
CHK DGN:	6	TEXAS				IH 30
DWG:	DIST.:	COUNTY:	CONT. NO.:	SECT. NO.:	JOB NO.:	SHEET NO.:
CHK DWG:	ATL	TITUS	0610	03	095	

Plotted on: 10/10/2022

Design File name: ... \civil\sec\1163504xs.dgn

-150 -140 -130 -120 -110 -100 -90 -80 -70 -60 -50 -40 -30 -20 -10 0 10 20 30 40 50 60 70 80

415
410
405
400
395
390
385
380
375
370

415
410
405
400
395
390
385
380
375
370

380.27 -100.09

6.0:1

395.95 -6.00

5.8%

397.21 15.66

STA 71+00

SCALE: H: 1" = 20'
V: 1" = 10'

Pape-Dawson
ENGINEERS

SAN ANTONIO | AUSTIN | HOUSTON | FORT WORTH | DALLAS
2000 NW LOOP 410 | SAN ANTONIO, TX 78213 | 210.375.9000
TBPE FIRM REGISTRATION #470 | TBPLS FIRM REGISTRATION #10028800

Texas Department of Transportation
© 2022

WB IH 30 CMV STATION

CROSS SECTIONS

DGN:	FED. RD. DIV. NO.:	STATE:	FEDERAL AID PROJECT NO.:			HIGHWAY NO.:
CHK DGN:	6	TEXAS				IH 30
DWG:	DIST.:	COUNTY:	CONT. NO.:	SECT. NO.:	JOB NO.:	SHEET NO.:
CHK DGN:	ATL	TITUS	0610	03	095	

Plotted on: 10/10/2022

Design File name: ... \civil\sec\1163504xs.dgn

-150 -140 -130 -120 -110 -100 -90 -80 -70 -60 -50 -40 -30 -20 -10 0 10 20 30 40 50 60 70 80

415
410
405
400
395
390
385
380
375
370

415
410
405
400
395
390
385
380
375
370

377.84 -117.24

6.0:1

396.38 -6.00

5.9%

397.66 -15.54

STA 71+50

SCALE: H: 1" = 20'
V: 1" = 10'

Pape-Dawson
ENGINEERS

SAN ANTONIO | AUSTIN | HOUSTON | FORT WORTH | DALLAS
2000 NW LOOP 410 | SAN ANTONIO, TX 78213 | 210.375.9000
TBPPE FIRM REGISTRATION #470 | TBPPLS FIRM REGISTRATION #10028800

Texas Department of Transportation
© 2022

WB IH 30 CMV STATION

CROSS SECTIONS

DGN:	FED. NO.:	STATE:	FEDERAL AID PROJECT NO.:			HIGHWAY NO.:
CHK DGN:	6	TEXAS				IH 30
DWG:	DIST.:	COUNTY:	CONT. NO.:	SECT. NO.:	JOB NO.:	SHEET NO.:
CHK DGN:	ATL	TITUS	0610	03	095	

Plotted on: 10/10/2022

Design File name: ... \Civil\Xsec\1163504xs.dgn

-150 -140 -130 -120 -110 -100 -90 -80 -70 -60 -50 -40 -30 -20 -10 0 10 20 30 40 50 60 70 80

415
410
405
400
395
390
385
380
375
370

415
410
405
400
395
390
385
380
375
370

376.35 -130.28

6.0:1

397.07 -6.00

6.1%

398.24 -13.14

STA 72+00

SCALE: H: 1" = 20'
V: 1" = 10'

**Pape-Dawson
ENGINEERS**

SAN ANTONIO | AUSTIN | HOUSTON | FORT WORTH | DALLAS
2000 NW LOOP 410 | SAN ANTONIO, TX 78213 | 210.375.9000
TBPE FIRM REGISTRATION #470 | TBPLS FIRM REGISTRATION #10028800

Texas Department of Transportation
© 2022

WB IH 30 CMV STATION

CROSS SECTIONS

DGN:	FED. NO.	STATE	FEDERAL AID PROJECT NO.			HIGHWAY NO.
CHK DGN:	6	TEXAS				IH 30
DWG:	DIST.	COUNTY	CONT. NO.	SECT. NO.	JOB NO.	SHEET NO.
CHK DWG:	ATL	TITUS	0610	03	095	

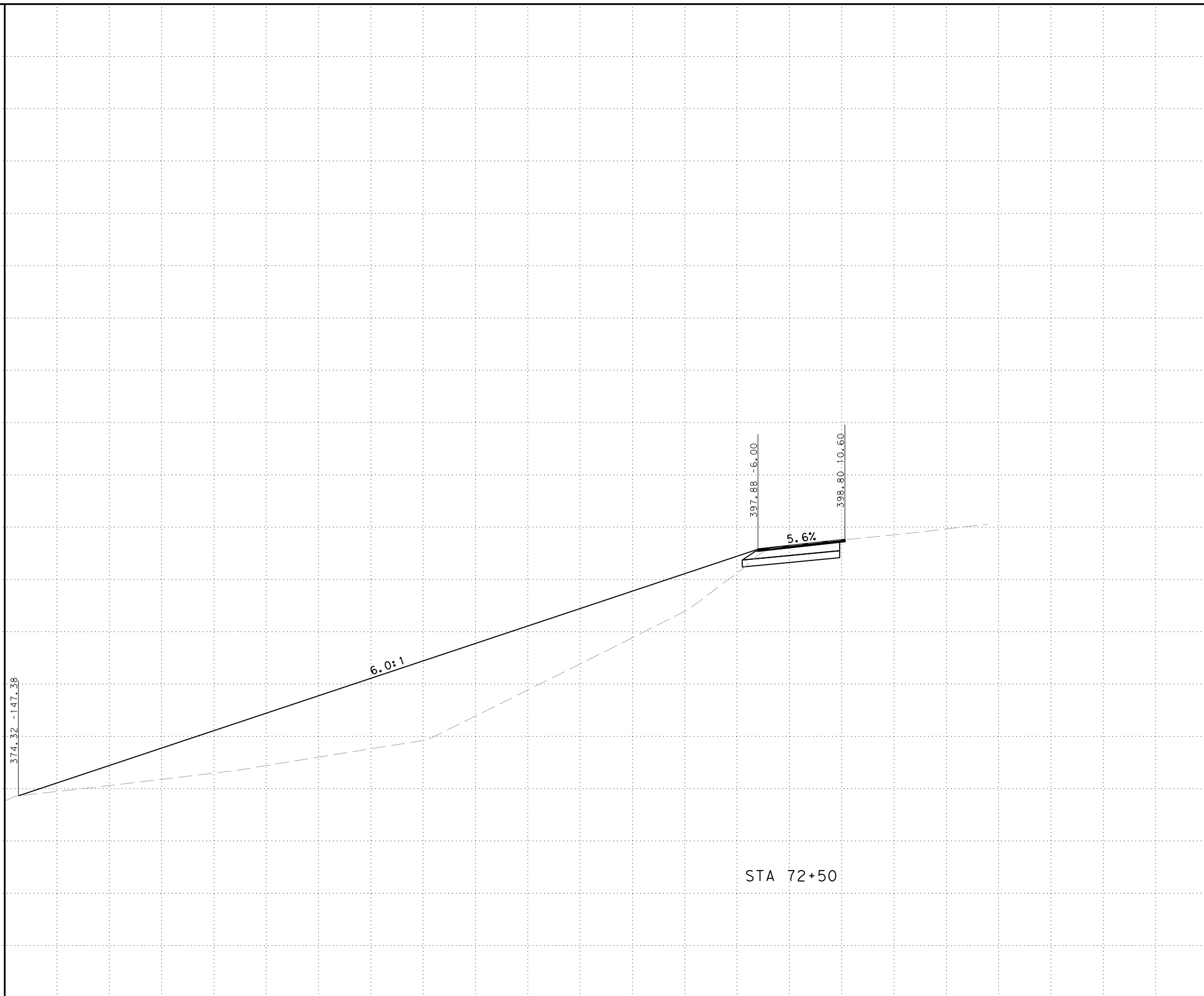
Plotted on: 10/10/2022

Design File name: ... \civil\sec\1163504xs.dgn

-150 -140 -130 -120 -110 -100 -90 -80 -70 -60 -50 -40 -30 -20 -10 0 10 20 30 40 50 60 70 80

420
415
410
405
400
395
390
385
380
375
370
365

420
415
410
405
400
395
390
385
380
375
370
365



SCALE: H: 1" = 20'
V: 1" = 10'

Pape-Dawson
ENGINEERS

SAN ANTONIO | AUSTIN | HOUSTON | FORT WORTH | DALLAS
2000 NW LOOP 410 | SAN ANTONIO, TX 78213 | 210.375.9000
TBPE FIRM REGISTRATION #470 | TBPLS FIRM REGISTRATION #10028800

Texas Department of Transportation
© 2022

WB IH 30 CMV STATION

CROSS SECTIONS

DGN:	FED. RD. DIV. NO.:	STATE:	FEDERAL AID PROJECT NO.:			HIGHWAY NO.:
CHK DGN:	6	TEXAS				IH 30
DWG:	DIST.:	COUNTY:	CONT. NO.:	SECT. NO.:	JOB NO.:	SHEET NO.:
CHK DGN:	ATL	TITUS	0610	03	095	

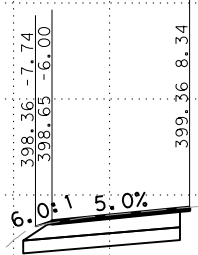
Plotted on: 10/10/2022

Design File name: ... \civil\sec\1163504xs.dgn

-150 -140 -130 -120 -110 -100 -90 -80 -70 -60 -50 -40 -30 -20 -10 0 10 20 30 40 50 60 70 80

420
415
410
405
400
395
390
385
380
375
370
365

420
415
410
405
400
395
390
385
380
375
370
365



STA 73+00

SCALE: H: 1" = 20'
V: 1" = 10'

Pape-Dawson
ENGINEERS

SAN ANTONIO | AUSTIN | HOUSTON | FORT WORTH | DALLAS
2000 NW LOOP 410 | SAN ANTONIO, TX 78213 | 210.375.9000
TBPPE FIRM REGISTRATION #470 | TBPPLS FIRM REGISTRATION #10028800

Texas Department of Transportation
© 2022

WB IH 30 CMV STATION

CROSS SECTIONS

DGN:	FED. RD. DIV. NO.:	STATE:	FEDERAL AID PROJECT NO.:			HIGHWAY NO.:
CHK DGN:	6	TEXAS				IH 30
DWG:	DIST.:	COUNTY:	CONT. NO.:	SECT. NO.:	JOB NO.:	SHEET NO.:
CHK DGN:	ATL	TITUS	0610	03	095	

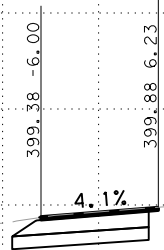
Plotted on: 10/10/2022

Design File name: ... \civil\sec\1163504xs.dgn

-150 -140 -130 -120 -110 -100 -90 -80 -70 -60 -50 -40 -30 -20 -10 0 10 20 30 40 50 60 70 80

420
415
410
405
400
395
390
385
380
375
370
365

420
415
410
405
400
395
390
385
380
375
370
365



STA 73+50

SCALE: H: 1" = 20'
V: 1" = 10'

Pape-Dawson
ENGINEERS

SAN ANTONIO | AUSTIN | HOUSTON | FORT WORTH | DALLAS
2000 NW LOOP 410 | SAN ANTONIO, TX 78213 | 210.375.9000
TBPE FIRM REGISTRATION #470 | TBPLS FIRM REGISTRATION #10028800

Texas Department of Transportation
© 2022

WB IH 30 CMV STATION

CROSS SECTIONS

DGN:	FED. NO.	STATE	FEDERAL AID PROJECT NO.			HIGHWAY NO.
CHK DGN:	6	TEXAS				IH 30
DWG:	DIST.	COUNTY	CONT. NO.	SECT. NO.	JOB NO.	SHEET NO.
CHK DGN:	ATL	TITUS	0610	03	095	

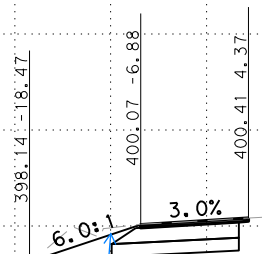
Plotted on: 10/10/2022

Design File name: ... \civil\sec\1163504xs.dgn

-150 -140 -130 -120 -110 -100 -90 -80 -70 -60 -50 -40 -30 -20 -10 0 10 20 30 40 50 60 70 80

420
415
410
405
400
395
390
385
380
375
370
365

420
415
410
405
400
395
390
385
380
375
370
365



STA 74+00

SCALE: H: 1" = 20'
V: 1" = 10'



SAN ANTONIO | AUSTIN | HOUSTON | FORT WORTH | DALLAS
2000 NW LOOP 410 | SAN ANTONIO, TX 78213 | 210.375.9000
TBPE FIRM REGISTRATION #470 | TBPLS FIRM REGISTRATION #10028800



WB IH 30 CMV STATION

CROSS SECTIONS

CHK DGN:	FED. RD. DIV. NO.	STATE	FEDERAL AID PROJECT NO.			HIGHWAY NO.
	6	TEXAS				IH 30
CHK DGN:	DIST.	COUNTY	CONT. NO.	SECT. NO.	JOB NO.	SHEET NO.
	ATL	TITUS	0610	03	095	

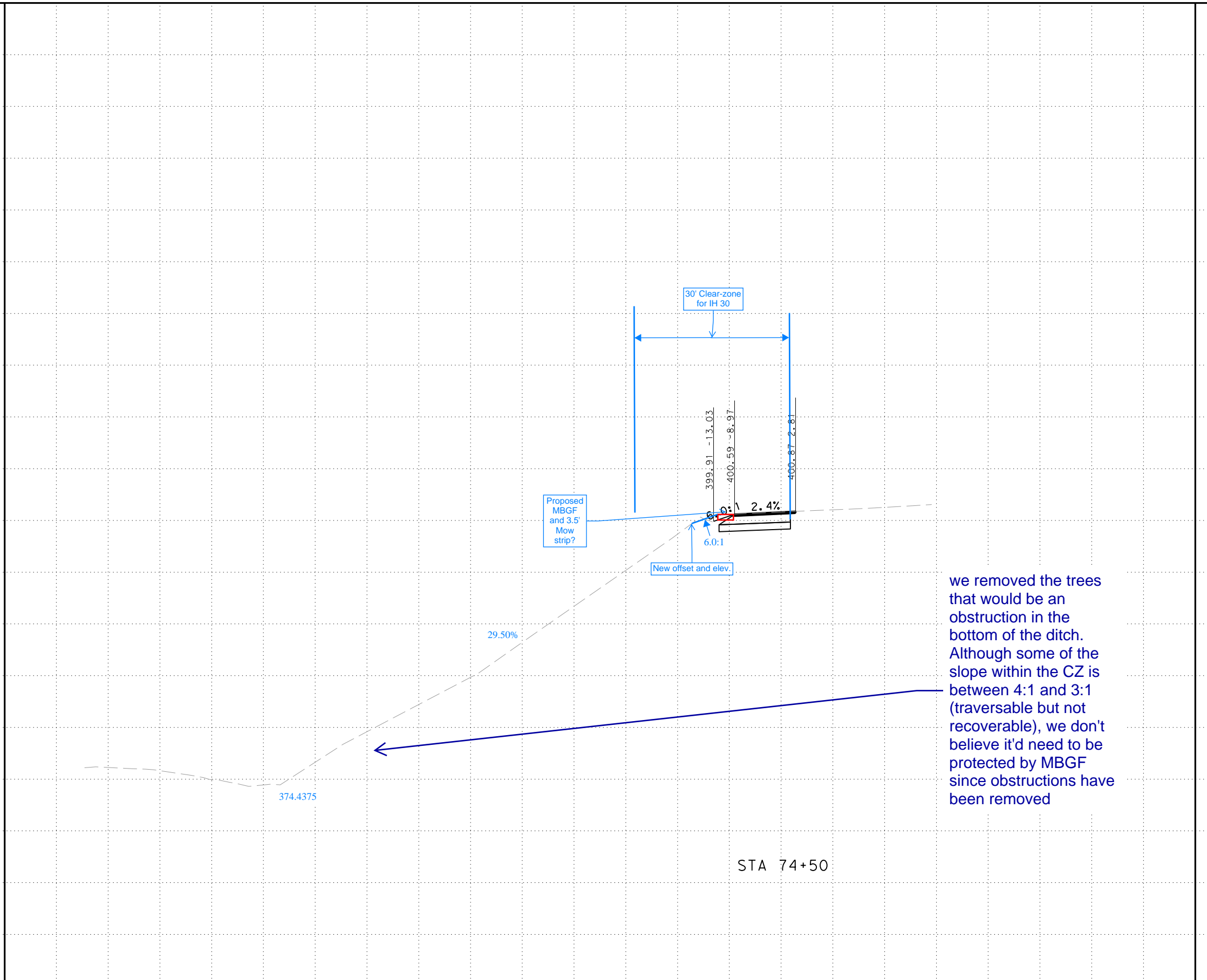
Plotted on: 10/10/2022

Design File name: ... \civil\sec\1163504xs.dgn

-150 -140 -130 -120 -110 -100 -90 -80 -70 -60 -50 -40 -30 -20 -10 0 10 20 30 40 50 60 70 80

420
415
410
405
400
395
390
385
380
375
370
365

420
415
410
405
400
395
390
385
380
375
370
365



-150 -140 -130 -120 -110 -100 -90 -80 -70 -60 -50 -40 -30 -20 -10 0 10 20 30 40 50 60 70 80

SCALE: H: 1" = 20'
V: 1" = 10'

PAPE-DAWSON ENGINEERS
SAN ANTONIO | AUSTIN | HOUSTON | FORT WORTH | DALLAS
2000 NW LOOP 410 | SAN ANTONIO, TX 78213 | 210.375.9000
TBPE FIRM REGISTRATION #470 | TBPLS FIRM REGISTRATION #10028800

Texas Department of Transportation
© 2022

WB IH 30 CMV STATION

CROSS SECTIONS

CHK	FED. RD. DIV. NO.	STATE	FEDERAL AID PROJECT NO.			HIGHWAY NO.
DWG:	6	TEXAS				IH 30
CHK	DIST.	COUNTY	CONT. NO.	SECT. NO.	JOB NO.	SHEET NO.
DWG:	ATL	TITUS	0610	03	095	