CITY OF SEGUIN & GUADALUPE COUNTY

CORDOVA ROAD SCHEMATIC LAYOUT

SEGUIN TEXAS

It's real.

LOCATION MAP

N.T.S

CSJ: 0915-46-052

TYPE OF WORK: ADDED CAPACITY: NON TOLL
DESCRIPTION: EXPAND ROADWAY FROM 2 TO 4 LANES WITH RAISED MEDIAN OR CENTER TURN LANE. REALIGN CORDOVA AT SH 46. ADD SHARED USE PATHS.

DESIGN SPEED:	40 MI
FUNCTIONAL CLASS:	ARTERIAL
PROJECT LENGTH:	3.42 MI
TERRAIN:	LEVEL

TRAFFIC DATA:	2025 (VPD)	2045 (VPD)	2055 (VPD)
SH 46 TO SH 123	17,770	22,700	25,160

PROPOSED DESIGN STANDARDS:
CITY OF SEGUIN & TXDOT

Texas Department of Transportation
8300 CAL BOONE & SEGUIN ST, SEGUIN TX, 210-379-4000

PAPE-DAWSON ENGINEERS
SAN ANTONIO | AUSTIN | HOUSTON | FORT WORTH | DALLAS
2000 NW LOOP 410 | SAN ANTONIO, TX 78213 | 210.375.9000
TBPE Firm Registration #10124500 | TBPLS Firm Registration #10028800

MAINWIDTH TYPICAL SECTION
NOT TO SCALE

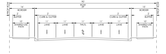

TYPICAL SECTION - REDUCED ROW (BIG RED BARN)
NOT TO SCALE

TYPICAL SECTION - TWO FL REDUCED
NOT TO SCALE

LEGEND

PROPOSED PAVEMENT		EXISTING ROW	
PROPOSED PAVEMENT		APPROXIMATE DEDICATED ROW	
PROPOSED SIDEWALK		PROPOSED ROW	
PROPOSED MEDIAN		TxDOT PROPOSED ROW	
BRIDGE CLASS STRUCTURE		EXISTING UTILITIES	
TRAFFIC FLOW DIRECTION		SH 46 MAIN LANES BY TXDOT	
100-YEAR FLOODPLAIN		SH 46 FRONTAGE ROAD BY TXDOT	

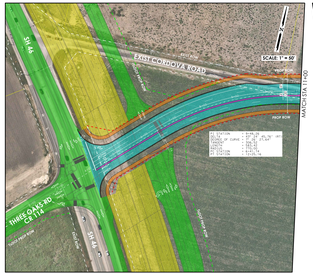
SH 46
EAST CORDOVA ROAD
SCALE: 1" = 50'
THREE CLASS RD CR 1116
MANCHUSTA LOOP
PROP ROW
PROP ROW
PROP ROW

CITY OF SEGUIN & GUADALUPE COUNTY

CORDOVA ROAD SCHEMATIC LAYOUT

SEGUIN TEXAS

It's real.

LOCATION MAP

N.T.S

CSJ: 0915-46-052

TYPE OF WORK: ADDED CAPACITY: NON TOLL
DESCRIPTION: EXPAND ROADWAY FROM 2 TO 4 LANES WITH RAISED MEDIAN OR CENTER TURN LANE. REALIGN CORDOVA AT SH 46. ADD SHARED USE PATHS.

DESIGN SPEED:	40 MI
FUNCTIONAL CLASS:	ARTERIAL
PROJECT LENGTH:	3.42 MI
TERRAIN:	LEVEL

TRAFFIC DATA:	2025 (VPD)	2045 (VPD)	2055 (VPD)
SH 46 TO SH 123	17,770	22,700	25,160

PROPOSED DESIGN STANDARDS:
CITY OF SEGUIN & TXDOT

Texas Department of Transportation
8300 CAM BOWIE ® BOERNE DR. (512) 505-6000

PAPE-DAWSON ENGINEERS
SAN ANTONIO | AUSTIN | HOUSTON | FORT WORTH | DALLAS
2000 NW LOOP 410 | SAN ANTONIO, TX 78213 | 210.375.9000
TBPE Firm Registration No. 470 | TBPLS Firm Registration No. 10028801

SHEET 2 OF 2

LEGEND

PROPOSED PAVEMENT		EXISTING ROW	
PROPOSED PAVEMENT		APPROXIMATE DEDICATED ROW	
PROPOSED SIDEWALK		PROPOSED ROW	
PROPOSED MEDIAN		TxDOT PROPOSED ROW	
BRIDGE CLASS STRUCTURE		EXISTING UTILITIES	
TRAFFIC FLOW DIRECTION		SH 46 MAIN LANES BY TXDOT	
100-YEAR FLOODPLAIN		SH 46 FRONTAGE ROAD BY TXDOT	



ALTERNATE CONFIGURATION - MAXIMIZED TYPICAL

ALTERNATE CONFIGURATION - TWLTL REMOVED

MAXIMIZED TYPICAL SECTION
NOT TO SCALE

TYPICAL SECTION - REDUCED ROW (BIG RED BARN)
NOT TO SCALE

TYPICAL SECTION - TWLTL REMOVED
NOT TO SCALE

LEGEND

PROPOSED PAVEMENT		EXISTING ROW	
PROPOSED PAVEMENT		APPROXIMATE DEDICATED ROW	
PROPOSED SIDEWALK		PROPOSED ROW	
PROPOSED MEDIAN		TxDOT PROPOSED ROW	
BRIDGE CLASS STRUCTURE		EXISTING UTILITIES	
TRAFFIC FLOW DIRECTION		SH 46 MAIN LANES BY TXDOT	
100-YEAR FLOODPLAIN		SH 46 FRONTAGE ROAD BY TXDOT	

CITY OF SEGUIN & GUADALUPE COUNTY

CORDOVA ROAD SCHEMATIC LAYOUT

SEGUIN TEXAS

It's real.

BEGIN PROJECT

END PROJECT

LOCATION MAP

N.T.S

CSJ: 0915-46-052

TYPE OF WORK: ADDED CAPACITY: NON TOLL
DESCRIPTION: EXPAND ROADWAY FROM 2 TO 4 LANES WITH RAISED MEDIAN OR CENTER TURN LANE. REALIGN CORDOVA AT SH 46. ADD SHARED USE PATHS.

DESIGN SPEED: 40 MI
FUNCTIONAL CLASS: ARTERIAL
PROJECT LENGTH: 3.42 MI
TERRAIN: LEVEL

TRAFFIC DATA: 2025 (VPD) 2045 (VPD) 2055 (VPD)
SH 46 TO SH 123 17,770 22,700 25,160

PROPOSED DESIGN STANDARDS:
CITY OF SEGUIN & TXDOT

Texas Department of Transportation
8300 CAM BOWIE ® BOERNE DR. (512) 505-6000

PAPE-DAWSON ENGINEERS
SAN ANTONIO | AUSTIN | HOUSTON | FORT WORTH | DALLAS
2000 NW LOOP 410 | SAN ANTONIO, TX 78213 | 210.375.9000
TBPE Firm Registration No. 470 | TBPLS Firm Registration No. 10028801

SHEET 2 OF 2