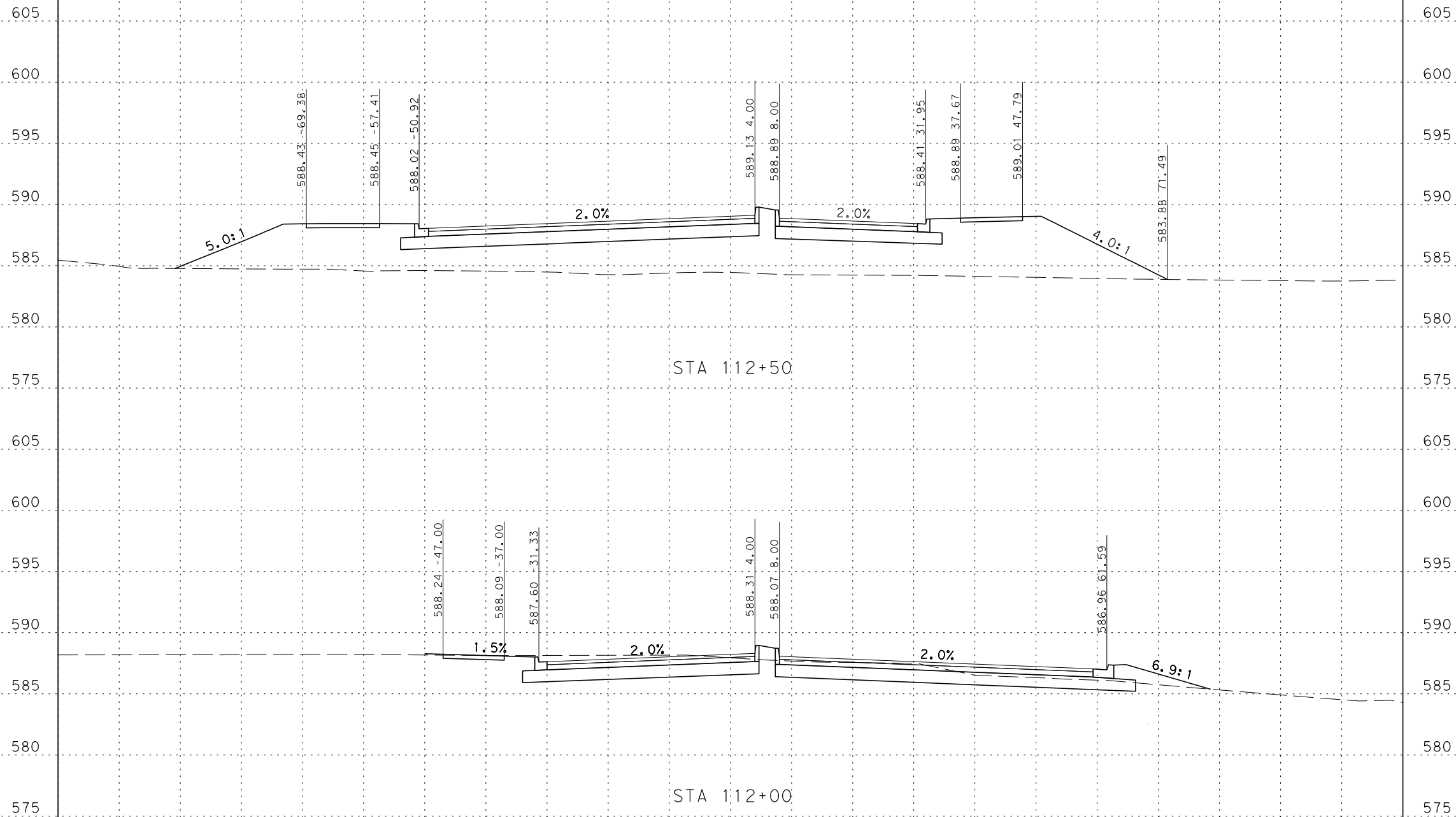


Plotted on: 7/26/2023

Design File name: ... \GeoPak\1277500_MASTER_CORR.dgn

-110 -100 -90 -80 -70 -60 -50 -40 -30 -20 -10 0 10 20 30 40 50 60 70 80 90 100 110



SCALE: H: 1" = 20'
V: 1" = 10'

PAPE-DAWSON ENGINEERS

SAN ANTONIO | AUSTIN | HOUSTON | FORT WORTH | DALLAS
2000 NW LOOP 410 | SAN ANTONIO, TX 78213 | 210.375.9000
TEXAS ENGINEERING FIRM #470 | TEXAS SURVEYING FIRM #10028800



It's real.

Texas Department of Transportation
©2023

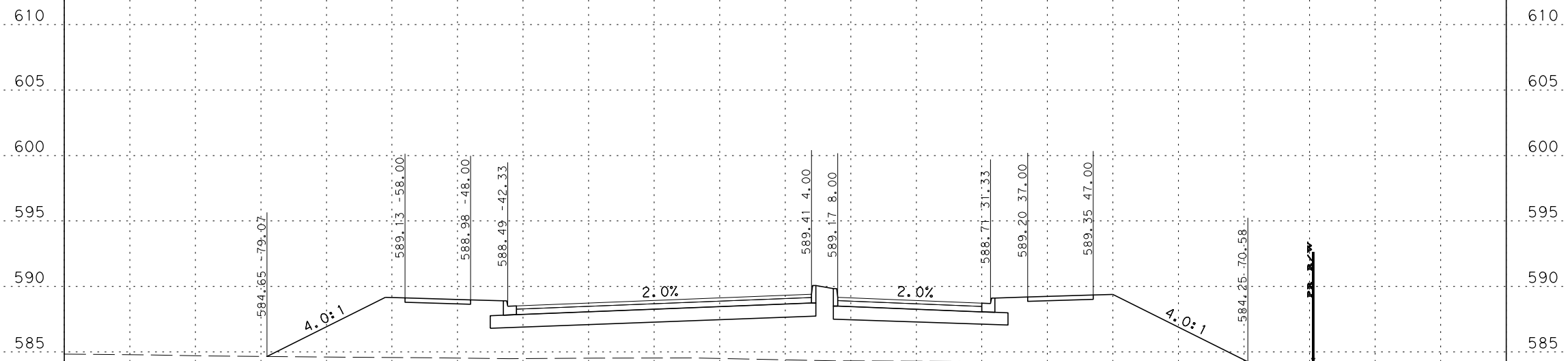
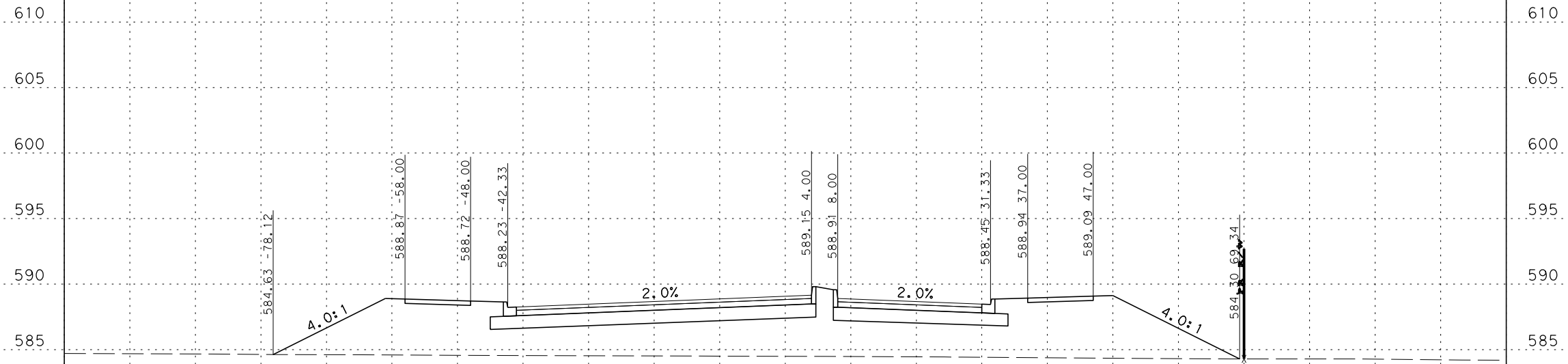
CROSS SECTIONS
STA 112+00 TO STA 112+50

CHK DGN:	FED. RD. DIV. NO.:	STATE:	FEDERAL AID PROJECT NO.:			HIGHWAY NO.:
DWG:	DIST.:	COUNTY:	CONT. NO.:	SECT. NO.:	JOB NO.:	SHEET NO.:
	SAT	GUADALUPE	0915	45	052	CORDOVA

Plotted on: 7/26/2023

Design File name: ... \GeoPak\1277500_MASTER_CORR.dgn

-110 -100 -90 -80 -70 -60 -50 -40 -30 -20 -10 0 10 20 30 40 50 60 70 80 90 100 110



-110 -100 -90 -80 -70 -60 -50 -40 -30 -20 -10 0 10 20 30 40 50 60 70 80 90 100 110

SCALE: H: 1" = 20'
V: 1" = 10'



SAN ANTONIO | AUSTIN | HOUSTON | FORT WORTH | DALLAS
2000 NW LOOP 410 | SAN ANTONIO, TX 78213 | 210.375.9000
TEXAS ENGINEERING FIRM #470 | TEXAS SURVEYING FIRM #10028800



It's real.



CROSS SECTIONS
STA 113+00 TO STA 113+50

CHK	DIV. NO.	STATE	FEDERAL AID PROJECT NO.			HIGHWAY NO.
CHK	6	TEXAS				CORDOVA
DWG:	DIST.	COUNTY	CONT. NO.	SECT. NO.	JOB NO.	SHEET NO.
CHK	SAT	GUADALUPE	0915	45	052	

Plotted on: 7/26/2023

Design File name: ... \GeoPak\1277500_MASTER_CORR.dgn

-110 -100 -90 -80 -70 -60 -50 -40 -30 -20 -10 0 10 20 30 40 50 60 70 80 90 100 110

610

605

600

595

590

585

580

575

610

605

600

595

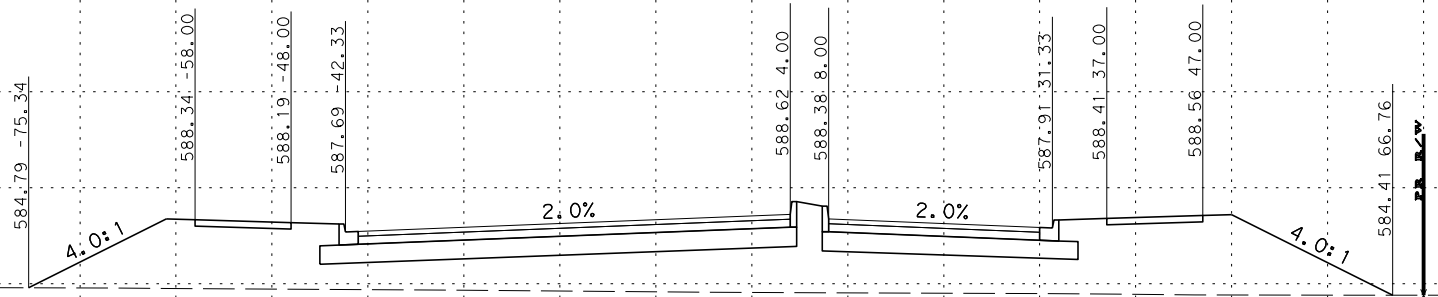
590

585

580

575

-110 -100 -90 -80 -70 -60 -50 -40 -30 -20 -10 0 10 20 30 40 50 60 70 80 90 100 110



SCALE: H: 1" = 20'
V: 1" = 10'



SAN ANTONIO | AUSTIN | HOUSTON | FORT WORTH | DALLAS
2000 NW LOOP 410 | SAN ANTONIO, TX 78213 | 210.375.9000
TEXAS ENGINEERING FIRM #470 | TEXAS SURVEYING FIRM #10028800



It's real.



CROSS SECTIONS
STA 114+00 TO STA 114+50

CHK DGN:	FED. RD. DIV. NO.:	STATE:	FEDERAL AID PROJECT NO.:			HIGHWAY NO.:
DWG:	DIST.:	COUNTY:	CONT. NO.:	SECT. NO.:	JOB NO.:	SHEET NO.:
	6	TEXAS				CORDOVA
	SAT	GUADALUPE	0915	45	052	

Plotted on: 7/26/2023

Design File name: ... \GeoPak\1277500_MASTER_CORR.dgn

-110 -100 -90 -80 -70 -60 -50 -40 -30 -20 -10 0 10 20 30 40 50 60 70 80 90 100 110

610

605

600

595

590

585

580

575

610

605

600

595

590

585

580

575

-110 -100 -90 -80 -70 -60 -50 -40 -30 -20 -10 0 10 20 30 40 50 60 70 80 90 100 110

585.00 -69.50

4.0:1

587.08 -58.00

586.93 -48.00

586.44 -42.33

2.0%

587.37 4.00

587.13 8.00

2.0%

586.66 31.33

587.15 37.00

587.30 47.00

4.0:1

584.55 -61.20

P.R.W.

STA 115+50

584.98 -70.58

4.0:1

587.33 -58.00

587.18 -48.00

586.69 -42.33

2.0%

587.62 4.00

587.38 8.00

2.0%

586.91 31.33

587.40 37.00

587.55 47.00

4.0:1

584.53 -62.28

P.R.W.

STA 115+00

SCALE: H: 1" = 20'
V: 1" = 10'



SAN ANTONIO | AUSTIN | HOUSTON | FORT WORTH | DALLAS
2000 NW LOOP 410 | SAN ANTONIO, TX 78213 | 210.375.9000
TEXAS ENGINEERING FIRM #470 | TEXAS SURVEYING FIRM #10028800



It's real.



CROSS SECTIONS
STA 115+00 TO STA 115+50

CHK DGN:	FED. RD. DIV. NO.:	STATE:	FEDERAL AID PROJECT NO.:			HIGHWAY NO.:
DWG:	DIST.:	COUNTY:	CONT. NO.:	SECT. NO.:	JOB NO.:	SHEET NO.:
	6	TEXAS				CORDOVA
	SAT	GUADALUPE	0915	45	052	


Plotted on: 7/26/2023

Design File name: ... \GeoPak\1277500_MASTER_CORR.dgn

-110 -100 -90 -80 -70 -60 -50 -40 -30 -20 -10 0 10 20 30 40 50 60 70 80 90 100 110

610
605
600
595
590
585
580
575
610
605
600
595
590
585
580
575

610
605
600
595
590
585
580
575
610
605
600
595
590
585
580
575



SCALE: H: 1" = 20'
V: 1" = 10'



SAN ANTONIO | AUSTIN | HOUSTON | FORT WORTH | DALLAS
2000 NW LOOP 410 | SAN ANTONIO, TX 78213 | 210.375.9000
TEXAS ENGINEERING FIRM #470 | TEXAS SURVEYING FIRM #10028800



It's real.



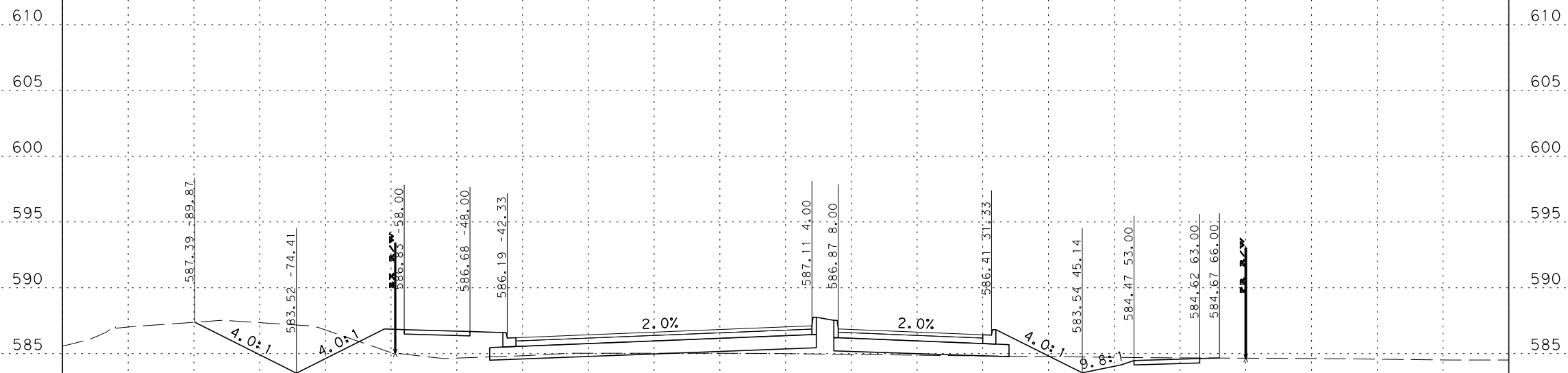
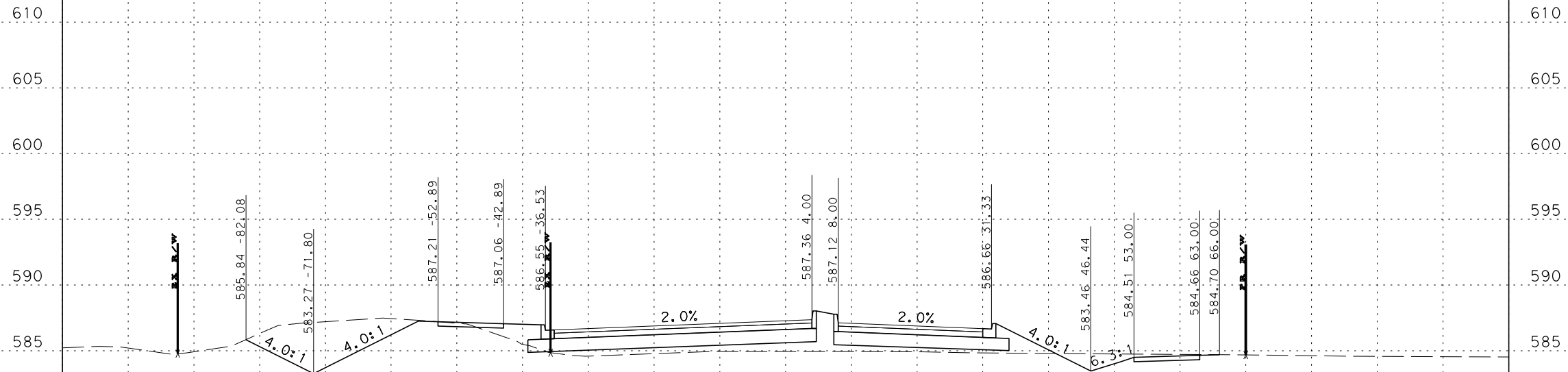
CROSS SECTIONS
STA 116+00 TO STA 116+50

CHK DGN:	FED. RD. DIV. NO.:	STATE:	FEDERAL AID PROJECT NO.:			HIGHWAY NO.:
DWG:	DIST.:	COUNTY:	CONT. NO.:	SECT. NO.:	JOB NO.:	SHEET NO.:
	6	TEXAS				CORDOVA
	SAT	GUADALUPE	0915	45	052	

Plotted on: 7/26/2023

Design File name: ... \GeoPak\1277500_MASTER_CORR.dgn

-110 -100 -90 -80 -70 -60 -50 -40 -30 -20 -10 0 10 20 30 40 50 60 70 80 90 100 110



-110 -100 -90 -80 -70 -60 -50 -40 -30 -20 -10 0 10 20 30 40 50 60 70 80 90 100 110

SCALE: H: 1" = 20'
V: 1" = 10'



SAN ANTONIO | AUSTIN | HOUSTON | FORT WORTH | DALLAS
2000 NW LOOP 410 | SAN ANTONIO, TX 78213 | 210.375.9000
TEXAS ENGINEERING FIRM #470 | TEXAS SURVEYING FIRM #10028800



It's real.



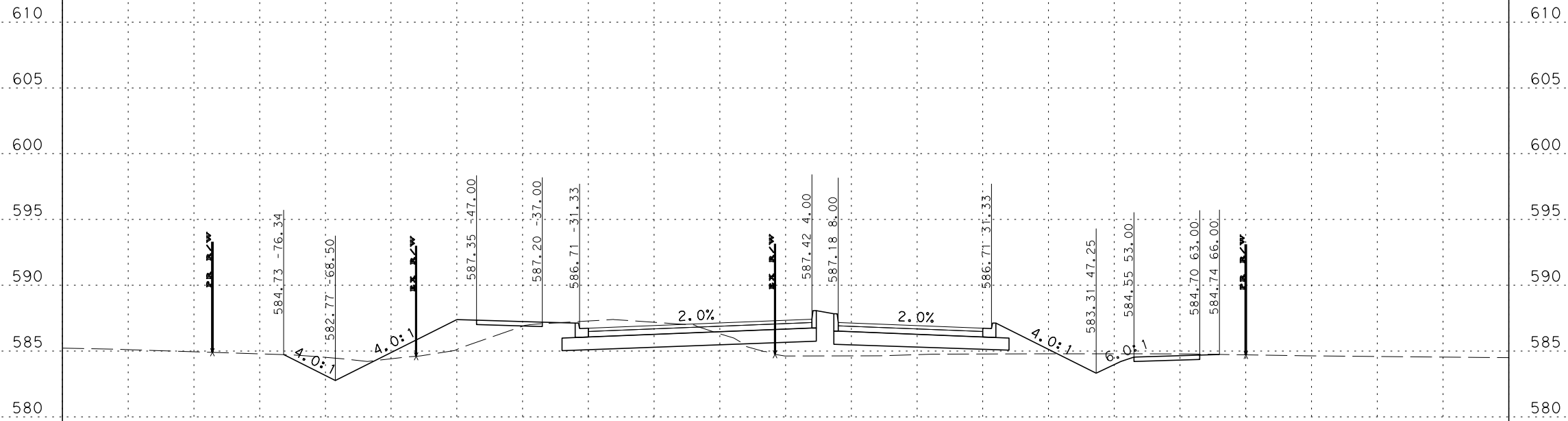
CROSS SECTIONS
STA 117+00 TO STA 117+50

CHK	DGN:	FED. RD. DIV. NO.	STATE	FEDERAL AID PROJECT NO.			HIGHWAY NO.
CHK	DGN:	6	TEXAS				CORDOVA
CHK	DGN:	DIST.	COUNTY	CONT. NO.	SECT. NO.	JOB NO.	SHEET NO.
CHK	DGN:	SAT	GUADALUPE	0915	45	052	

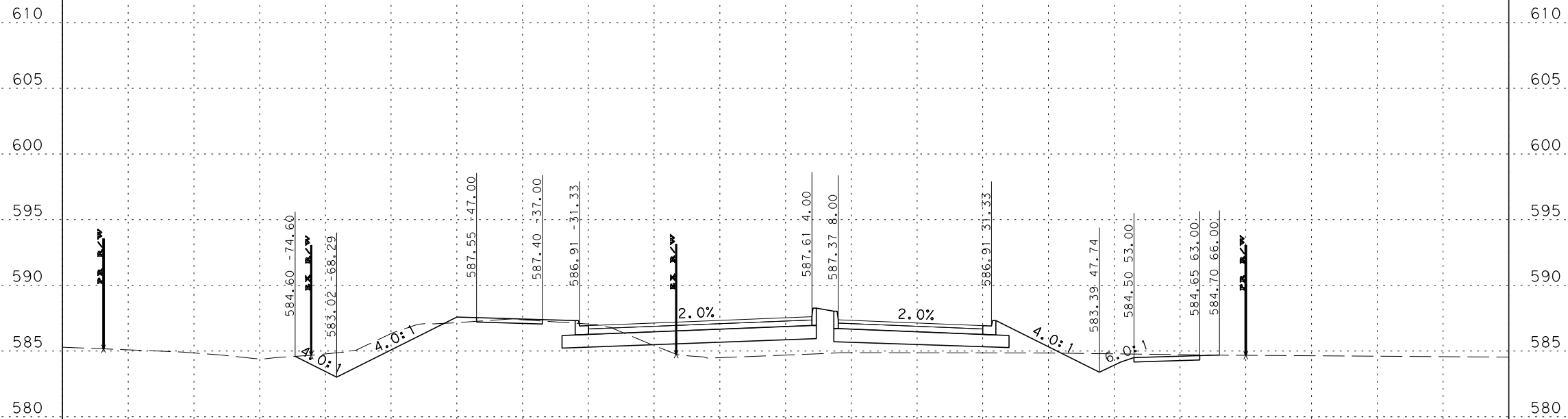
Plotted on: 7/26/2023

Design File name: ... \GeoPak\1277500_MASTER_CORR.dgn

-110 -100 -90 -80 -70 -60 -50 -40 -30 -20 -10 0 10 20 30 40 50 60 70 80 90 100 110



STA 118+50



STA 118+00

-110 -100 -90 -80 -70 -60 -50 -40 -30 -20 -10 0 10 20 30 40 50 60 70 80 90 100 110

SCALE: H: 1" = 20'
V: 1" = 10'



SAN ANTONIO | AUSTIN | HOUSTON | FORT WORTH | DALLAS
2000 NW LOOP 410 | SAN ANTONIO, TX 78213 | 210.375.9000
TEXAS ENGINEERING FIRM #470 | TEXAS SURVEYING FIRM #10028800



It's real.



CROSS SECTIONS
STA 118+00 TO STA 118+50

CHK DGN:	FED. RD. DIV. NO.	STATE	FEDERAL AID PROJECT NO.			HIGHWAY NO.
DWG:	6	TEXAS				CORDOVA
CHK DGN:	DIST.	COUNTY	CONT. NO.	SECT. NO.	JOB NO.	SHEET NO.
	SAT	GUADALUPE	0915	45	052	

Plotted on: 7/26/2023

Design File name: ... \GeoPak\1277500_MASTER_CORR.dgn

-110 -100 -90 -80 -70 -60 -50 -40 -30 -20 -10 0 10 20 30 40 50 60 70 80 90 100 110

610
605
600
595
590
585
580
575
610
605
600
595
590
585
580
575

610
605
600
595
590
585
580
575
610
605
600
595
590
585
580
575

STA 119+50

STA 119+00

SCALE: H: 1" = 20'
V: 1" = 10'



SAN ANTONIO | AUSTIN | HOUSTON | FORT WORTH | DALLAS
2000 NW LOOP 410 | SAN ANTONIO, TX 78213 | 210.375.9000
TEXAS ENGINEERING FIRM #470 | TEXAS SURVEYING FIRM #10028800



It's real.



CROSS SECTIONS
STA 119+00 TO STA 119+50

CHK DGN:	FED. RD. DIV. NO.	STATE	FEDERAL AID PROJECT NO.			HIGHWAY NO.
DWG:	6	TEXAS				CORDOVA
CHK DGN:	DIST.	COUNTY	CONT. NO.	SECT. NO.	JOB NO.	SHEET NO.
	SAT	GUADALUPE	0915	45	052	

Plotted on: 7/26/2023

Design File name: ... \GeoPak\1277500_MASTER_CORR.dgn

-110 -100 -90 -80 -70 -60 -50 -40 -30 -20 -10 0 10 20 30 40 50 60 70 80 90 100 110

610
605
600
595
590
585
580
575
610
605
600
595
590
585
580
575

610
605
600
595
590
585
580
575
610
605
600
595
590
585
580
575

STA 120+50

STA 120+00

SCALE: H: 1" = 20'
V: 1" = 10'



SAN ANTONIO | AUSTIN | HOUSTON | FORT WORTH | DALLAS
2000 NW LOOP 410 | SAN ANTONIO, TX 78213 | 210.375.9000
TEXAS ENGINEERING FIRM #470 | TEXAS SURVEYING FIRM #10028800



It's real.



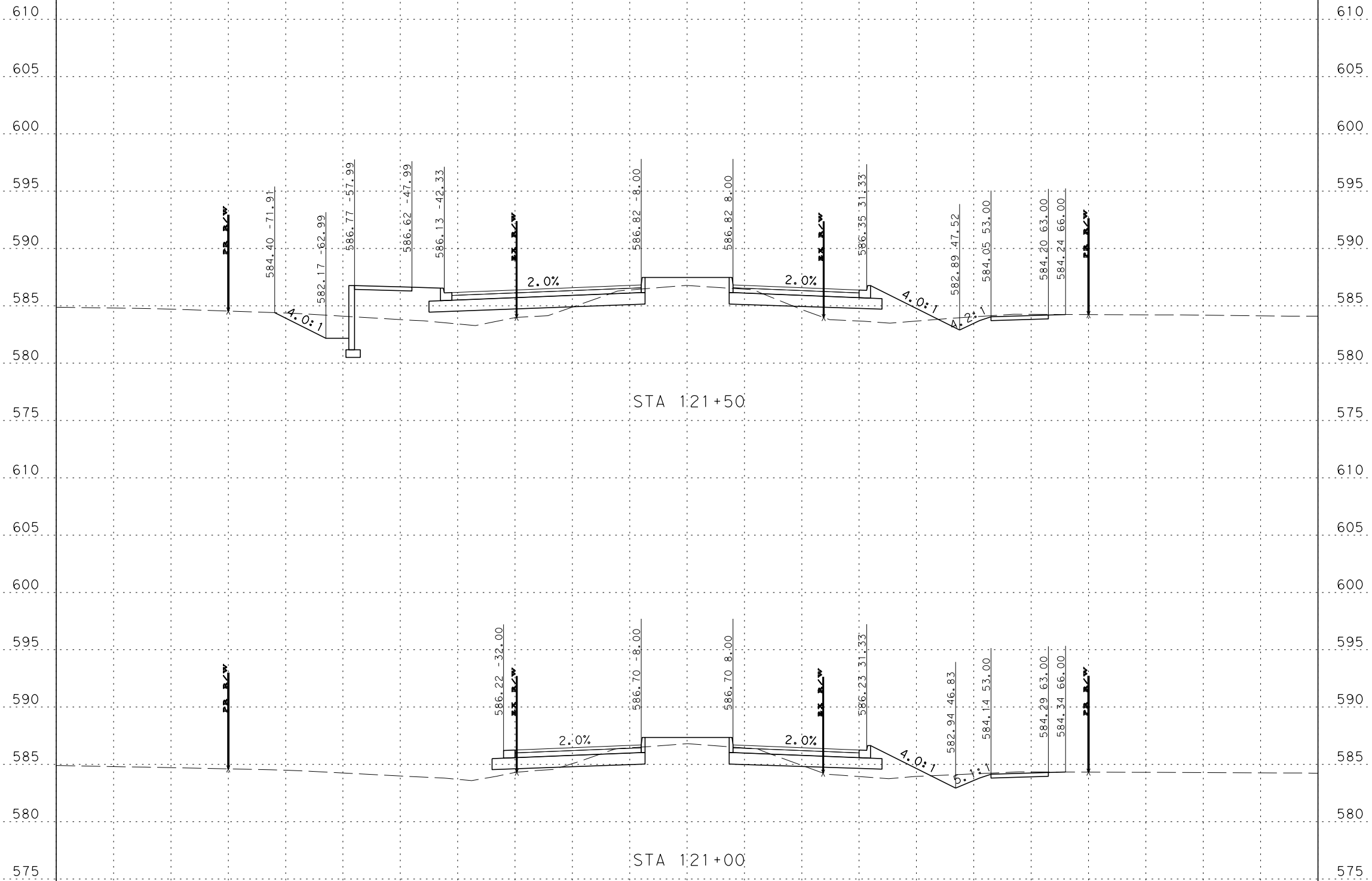
CROSS SECTIONS
STA 120+00 TO STA 120+50

CHK DGN:	FED. RD. DIV. NO.:	STATE:	FEDERAL AID PROJECT NO.:			HIGHWAY NO.:
DWG:	DIST.:	COUNTY:	CONT. NO.:	SECT. NO.:	JOB NO.:	SHEET NO.:
	SAT	GUADALUPE	0915	45	052	CORDOVA

Plotted on: 7/26/2023

Design File name: ... \GeoPak\1277500_MASTER_CORR.dgn

-110 -100 -90 -80 -70 -60 -50 -40 -30 -20 -10 0 10 20 30 40 50 60 70 80 90 100 110



SCALE: H: 1" = 20'
V: 1" = 10'



SAN ANTONIO | AUSTIN | HOUSTON | FORT WORTH | DALLAS
2000 NW LOOP 410 | SAN ANTONIO, TX 78213 | 210.375.9000
TEXAS ENGINEERING FIRM #470 | TEXAS SURVEYING FIRM #10028800



It's real.



CROSS SECTIONS
STA 121+00 TO STA 121+50

CHK	DGN:	FED. RD. DIV. NO.	STATE	FEDERAL AID PROJECT NO.			HIGHWAY NO.
CHK	DGN:	6	TEXAS				CORDOVA
CHK	DGN:	DIST.	COUNTY	CONT. NO.	SECT. NO.	JOB NO.	SHEET NO.
CHK	DGN:	SAT	GUADALUPE	0915	45	052	

Plotted on: 7/26/2023

Design File name: ... \GeoPak\1277500_MASTER_CORR.dgn

-110 -100 -90 -80 -70 -60 -50 -40 -30 -20 -10 0 10 20 30 40 50 60 70 80 90 100 110

610
605
600
595
590
585
580
575
610
605
600
595
590
585
580
575

610
605
600
595
590
585
580
575
610
605
600
595
590
585
580
575

STA 122+50

STA 122+00

SCALE: H: 1" = 20'
V: 1" = 10'



SAN ANTONIO | AUSTIN | HOUSTON | FORT WORTH | DALLAS
2000 NW LOOP 410 | SAN ANTONIO, TX 78213 | 210.375.9000
TEXAS ENGINEERING FIRM #470 | TEXAS SURVEYING FIRM #10028800



It's real.



CROSS SECTIONS
STA 122+00 TO STA 122+50

CHK DGN:	FED. RD. DIV. NO.	STATE	FEDERAL AID PROJECT NO.			HIGHWAY NO.
DWG:	6	TEXAS				CORDOVA
CHK DGN:	DIST.	COUNTY	CONT. NO.	SECT. NO.	JOB NO.	SHEET NO.
	SAT	GUADALUPE	0915	45	052	

Plotted on: 7/26/2023

Design File name: ... \GeoPak\1277500_MASTER_CORR.dgn

-110 -100 -90 -80 -70 -60 -50 -40 -30 -20 -10 0 10 20 30 40 50 60 70 80 90 100 110

610

605

600

595

590

585

580

575

570

610

605

600

595

590

585

580

575

STA 123+50

STA 123+00

SCALE: H: 1" = 20'
V: 1" = 10'

PAPE-DAWSON ENGINEERS

SAN ANTONIO | AUSTIN | HOUSTON | FORT WORTH | DALLAS
2000 NW LOOP 410 | SAN ANTONIO, TX 78213 | 210.375.9000
TEXAS ENGINEERING FIRM #470 | TEXAS SURVEYING FIRM #10028800



It's real.



Texas Department of Transportation
©2023

CROSS SECTIONS
STA 123+00 TO STA 123+50

CHK DGN:	FED. RD. DIV. NO.	STATE	FEDERAL AID PROJECT NO.			HIGHWAY NO.
DWG:	6	TEXAS				CORDOVA
CHK DGN:	DIST.	COUNTY	CONT. NO.	SECT. NO.	JOB NO.	SHEET NO.
	SAT	GUADALUPE	0915	45	052	

Plotted on: 7/26/2023

Design File name: ... \GeoPak\1277500_MASTER_CORR.dgn

-110 -100 -90 -80 -70 -60 -50 -40 -30 -20 -10 0 10 20 30 40 50 60 70 80 90 100 110

610

605

600

595

590

585

580

575

610

605

600

595

590

585

580

575

570

STA 124+50

STA 124+00

610

605

600

595

590

585

580

575

610

605

600

595

590

585

580

575

570

SCALE: H: 1" = 20'
V: 1" = 10'



SAN ANTONIO | AUSTIN | HOUSTON | FORT WORTH | DALLAS
2000 NW LOOP 410 | SAN ANTONIO, TX 78213 | 210.375.9000
TEXAS ENGINEERING FIRM #470 | TEXAS SURVEYING FIRM #10028800



It's real.



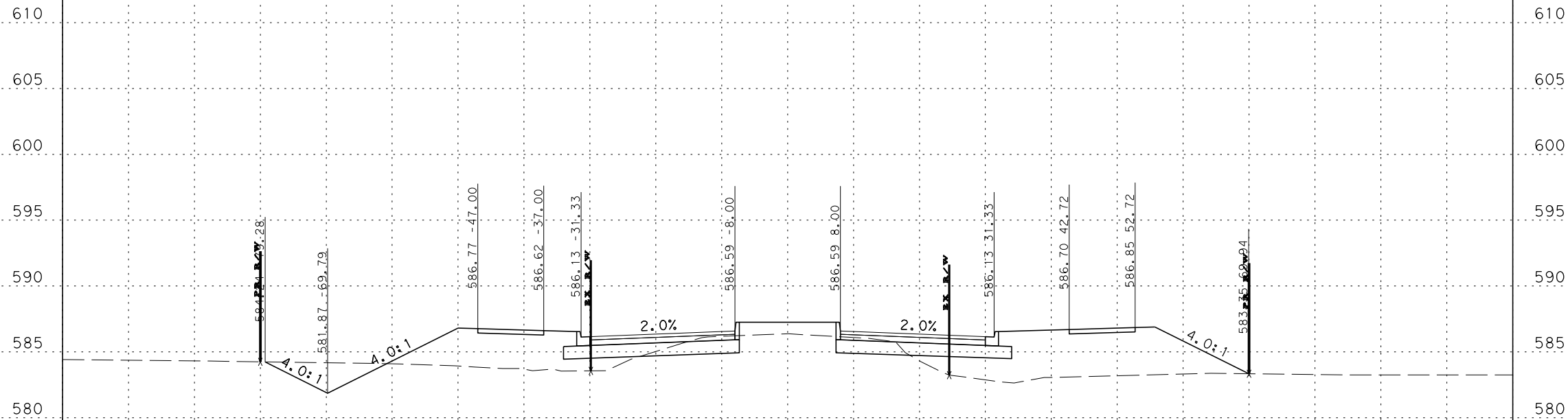
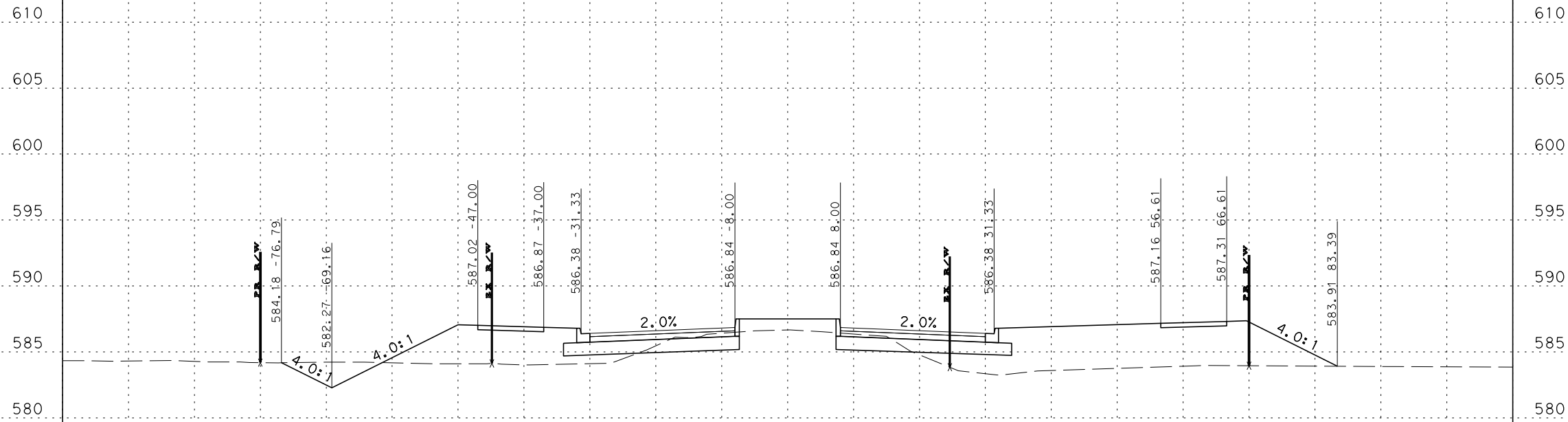
CROSS SECTIONS
STA 124+00 TO STA 124+50

CHK DGN:	FED. RD. DIV. NO.	STATE	FEDERAL AID PROJECT NO.			HIGHWAY NO.
DWG:	6	TEXAS				CORDOVA
CHK DGN:	DIST.	COUNTY	CONT. NO.	SECT. NO.	JOB NO.	SHEET NO.
DWG:	SAT	GUADALUPE	0915	45	052	

Plotted on: 7/26/2023

Design File name: ... \GeoPak\1277500_MASTER_CORR.dgn

-110 -100 -90 -80 -70 -60 -50 -40 -30 -20 -10 0 10 20 30 40 50 60 70 80 90 100 110



SCALE: H: 1" = 20'
V: 1" = 10'



SAN ANTONIO | AUSTIN | HOUSTON | FORT WORTH | DALLAS
2000 NW LOOP 410 | SAN ANTONIO, TX 78213 | 210.375.9000
TEXAS ENGINEERING FIRM #470 | TEXAS SURVEYING FIRM #10028800



It's real.



CROSS SECTIONS
STA 125+00 TO STA 125+50

CHK DGN:	FED. RD. DIV. NO.:	STATE:	FEDERAL AID PROJECT NO.:			HIGHWAY NO.:
DWG:	DIST.:	COUNTY:	CONT. NO.:	SECT. NO.:	JOB NO.:	SHEET NO.:
	SAT	GUADALUPE	0915	45	052	CORDOVA

Plotted on: 7/26/2023

Design File name: ... \GeoPak\1277500_MASTER_CORR.dgn

-110 -100 -90 -80 -70 -60 -50 -40 -30 -20 -10 0 10 20 30 40 50 60 70 80 90 100 110

610
605
600
595
590
585
580
575
610
605
600
595
590
585
580
575

610
605
600
595
590
585
580
575
610
605
600
595
590
585
580
575

STA 126+50

STA 126+00

SCALE: H: 1" = 20'
V: 1" = 10'



SAN ANTONIO | AUSTIN | HOUSTON | FORT WORTH | DALLAS
2000 NW LOOP 410 | SAN ANTONIO, TX 78213 | 210.375.9000
TEXAS ENGINEERING FIRM #470 | TEXAS SURVEYING FIRM #10028800



It's real.



CROSS SECTIONS
STA 126+00 TO STA 126+50

CHK DGN:	FED. RD. DIV. NO.	STATE	FEDERAL AID PROJECT NO.			HIGHWAY NO.
DWG:	6	TEXAS				CORDOVA
CHK DWG:	DIST.	COUNTY	CONT. NO.	SECT. NO.	JOB NO.	SHEET NO.
	SAT	GUADALUPE	0915	45	052	

Plotted on: 7/26/2023

Design File name: ... \GeoPak\1277500_MASTER_CORR.dgn

-110 -100 -90 -80 -70 -60 -50 -40 -30 -20 -10 0 10 20 30 40 50 60 70 80 90 100 110

610
605
600
595
590
585
580
575
610
605
600
595
590
585
580
575

610
605
600
595
590
585
580
575
610
605
600
595
590
585
580
575

STA 127+50

STA 127+00

SCALE: H: 1" = 20'
V: 1" = 10'

**Pape-Dawson
ENGINEERS**

SAN ANTONIO | AUSTIN | HOUSTON | FORT WORTH | DALLAS
2000 NW LOOP 410 | SAN ANTONIO, TX 78213 | 210.375.9000
TEXAS ENGINEERING FIRM #470 | TEXAS SURVEYING FIRM #10028800



It's real.



Texas Department of Transportation
© 2023

CROSS SECTIONS
STA 127+00 TO STA 127+50

CHK DGN:	FED. RD. DIV. NO.	STATE	FEDERAL AID PROJECT NO.			HIGHWAY NO.
DWG:	6	TEXAS				CORDOVA
CHK DGN:	DIST.	COUNTY	CONT. NO.	SECT. NO.	JOB NO.	SHEET NO.
DWG:	SAT	GUADALUPE	0915	45	052	

Plotted on: 7/26/2023

Design File name: ... \GeoPak\1277500_MASTER_CORR.dgn

-110 -100 -90 -80 -70 -60 -50 -40 -30 -20 -10 0 10 20 30 40 50 60 70 80 90 100 110

610

605

600

595

590

585

580

575

STA 128+50

610

605

600

595

590

585

580

575

STA 128+00

-110 -100 -90 -80 -70 -60 -50 -40 -30 -20 -10 0 10 20 30 40 50 60 70 80 90 100 110

SCALE: H: 1" = 20'
V: 1" = 10'



SAN ANTONIO | AUSTIN | HOUSTON | FORT WORTH | DALLAS
2000 NW LOOP 410 | SAN ANTONIO, TX 78213 | 210.375.9000
TEXAS ENGINEERING FIRM #470 | TEXAS SURVEYING FIRM #10028800



It's real.



CROSS SECTIONS
STA 128+00 TO STA 128+50

CHK DGN:	FED. RD. DIV. NO.	STATE	FEDERAL AID PROJECT NO.			HIGHWAY NO.
DWG:	6	TEXAS				CORDOVA
CHK DGN:	DIST.	COUNTY	CONT. NO.	SECT. NO.	JOB NO.	SHEET NO.
	SAT	GUADALUPE	0915	45	052	

Plotted on: 7/26/2023

Design File name: ... \GeoPak\1277500_MASTER_CORR.dgn

-110 -100 -90 -80 -70 -60 -50 -40 -30 -20 -10 0 10 20 30 40 50 60 70 80 90 100 110

610
605
600
595
590
585
580
575
610
605
600
595
590
585
580
575

610
605
600
595
590
585
580
575
610
605
600
595
590
585
580
575

STA 129+50

STA 129+00

SCALE: H: 1" = 20'
V: 1" = 10'

PAPE-DAWSON ENGINEERS

SAN ANTONIO | AUSTIN | HOUSTON | FORT WORTH | DALLAS
2000 NW LOOP 410 | SAN ANTONIO, TX 78213 | 210.375.9000
TEXAS ENGINEERING FIRM #470 | TEXAS SURVEYING FIRM #10028800



It's real.



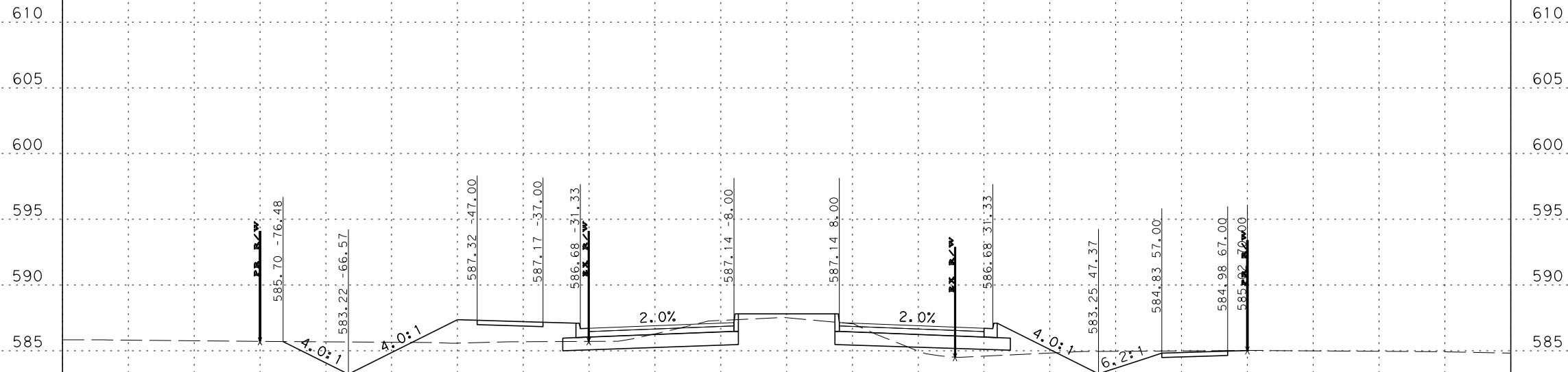
CROSS SECTIONS
STA 129+00 TO STA 129+50

CHK DGN:	FED. RD. DIV. NO.	STATE	FEDERAL AID PROJECT NO.			HIGHWAY NO.
DWG:	6	TEXAS				CORDOVA
CHK DGN:	DIST.	COUNTY	CONT. NO.	SECT. NO.	JOB NO.	SHEET NO.
	SAT	GUADALUPE	0915	45	052	

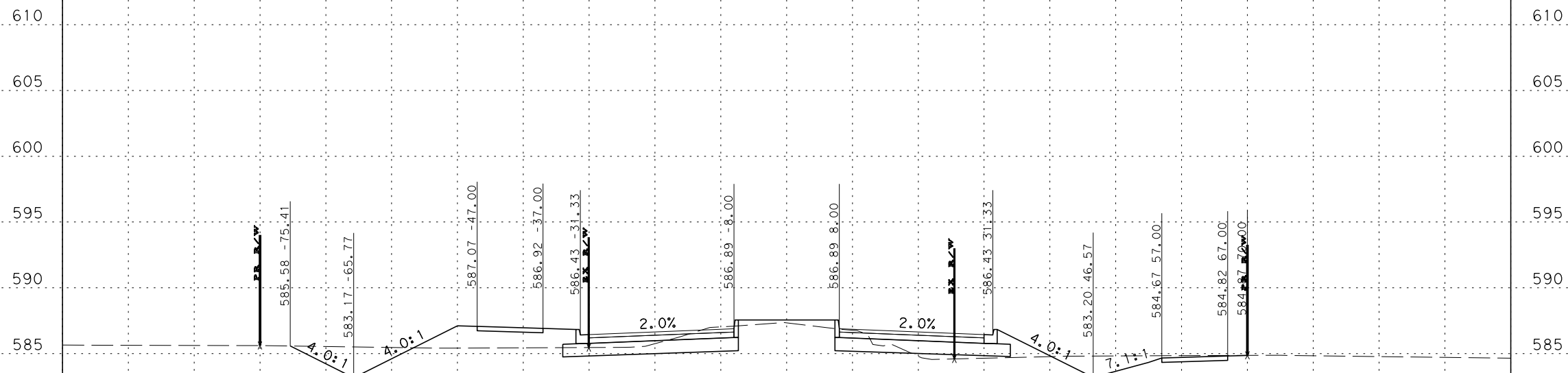
Plotted on: 7/26/2023

Design File name: ... \GeoPak\1277500_MASTER_CORR.dgn

-110 -100 -90 -80 -70 -60 -50 -40 -30 -20 -10 0 10 20 30 40 50 60 70 80 90 100 110



STA 130+50



STA 130+00

-110 -100 -90 -80 -70 -60 -50 -40 -30 -20 -10 0 10 20 30 40 50 60 70 80 90 100 110

SCALE: H: 1" = 20'
V: 1" = 10'



SAN ANTONIO | AUSTIN | HOUSTON | FORT WORTH | DALLAS
2000 NW LOOP 410 | SAN ANTONIO, TX 78213 | 210.375.9000
TEXAS ENGINEERING FIRM #470 | TEXAS SURVEYING FIRM #10028800



It's real.



CROSS SECTIONS
STA 130+00 TO STA 130+50

CHK	DGN:	FED. RD. DIV. NO.	STATE	FEDERAL AID PROJECT NO.			HIGHWAY NO.
CHK	DGN:	6	TEXAS				CORDOVA
CHK	DGN:	DIST.	COUNTY	CONT. NO.	SECT. NO.	JOB NO.	SHEET NO.
CHK	DGN:	SAT	GUADALUPE	0915	45	052	

Plotted on: 7/26/2023

Design File name: ... \GeoPak\1277500_MASTER_CORR.dgn

-110 -100 -90 -80 -70 -60 -50 -40 -30 -20 -10 0 10 20 30 40 50 60 70 80 90 100 110

615

610

605

600

595

590

585

580

575

STA 131+50

610

605

600

595

590

585

580

575

STA 131+00

-110 -100 -90 -80 -70 -60 -50 -40 -30 -20 -10 0 10 20 30 40 50 60 70 80 90 100 110

SCALE: H: 1" = 20'
V: 1" = 10'



SAN ANTONIO | AUSTIN | HOUSTON | FORT WORTH | DALLAS
2000 NW LOOP 410 | SAN ANTONIO, TX 78213 | 210.375.9000
TEXAS ENGINEERING FIRM #470 | TEXAS SURVEYING FIRM #10028800



It's real.



CROSS SECTIONS
STA 131+00 TO STA 131+50

CHK DGN:	FED. RD. DIV. NO.	STATE	FEDERAL AID PROJECT NO.			HIGHWAY NO.
DWG:	6	TEXAS				CORDOVA
CHK DGN:	DIST.	COUNTY	CONT. NO.	SECT. NO.	JOB NO.	SHEET NO.
	SAT	GUADALUPE	0915	45	052	

Plotted on: 7/26/2023

Design File name: ... \GeoPak\1277500_MASTER_CORR.dgn

-110 -100 -90 -80 -70 -60 -50 -40 -30 -20 -10 0 10 20 30 40 50 60 70 80 90 100 110

610

605

600

595

590

585

580

575

STA 132+50

615

610

605

600

595

590

585

580

575

STA 132+00

-110 -100 -90 -80 -70 -60 -50 -40 -30 -20 -10 0 10 20 30 40 50 60 70 80 90 100 110

SCALE: H: 1" = 20'
V: 1" = 10'



SAN ANTONIO | AUSTIN | HOUSTON | FORT WORTH | DALLAS
2000 NW LOOP 410 | SAN ANTONIO, TX 78213 | 210.375.9000
TEXAS ENGINEERING FIRM #470 | TEXAS SURVEYING FIRM #10028800



It's real.



CROSS SECTIONS
STA 132+00 TO STA 132+50

CHK DGN:	FED. RD. DIV. NO.	STATE	FEDERAL AID PROJECT NO.			HIGHWAY NO.
DWG:	6	TEXAS				CORDOVA
CHK DGN:	DIST.	COUNTY	CONT. NO.	SECT. NO.	JOB NO.	SHEET NO.
	SAT	GUADALUPE	0915	45	052	

Plotted on: 7/26/2023

Design File name: ... \GeoPak\1277500_MASTER_CORR.dgn

-110 -100 -90 -80 -70 -60 -50 -40 -30 -20 -10 0 10 20 30 40 50 60 70 80 90 100 110

610

605

600

595

590

585

580

575

STA 133+50

615

610

605

600

595

590

585

580

575

STA 133+00

-110 -100 -90 -80 -70 -60 -50 -40 -30 -20 -10 0 10 20 30 40 50 60 70 80 90 100 110

SCALE: H: 1" = 20'
V: 1" = 10'



SAN ANTONIO | AUSTIN | HOUSTON | FORT WORTH | DALLAS
2000 NW LOOP 410 | SAN ANTONIO, TX 78213 | 210.375.9000
TEXAS ENGINEERING FIRM #470 | TEXAS SURVEYING FIRM #10028800



It's real.



CROSS SECTIONS
STA 133+00 TO STA 133+50

DGN:	FED. RD. DIV. NO.:	STATE:	FEDERAL AID PROJECT NO.:			HIGHWAY NO.:
CHK DGN:	6	TEXAS				CORDOVA
DWG:	DIST.:	COUNTY:	CONT. NO.:	SECT. NO.:	JOB NO.:	SHEET NO.:
CHK DWG:	SAT	GUADALUPE	0915	45	052	

Plotted on: 7/26/2023

Design File name: ... \GeoPak\1277500_MASTER_CORR.dgn

-110 -100 -90 -80 -70 -60 -50 -40 -30 -20 -10 0 10 20 30 40 50 60 70 80 90 100 110

610

605

600

595

590

585

580

575

STA 134+50

615

610

605

600

595

590

585

580

575

STA 134+00

-110 -100 -90 -80 -70 -60 -50 -40 -30 -20 -10 0 10 20 30 40 50 60 70 80 90 100 110

SCALE: H: 1" = 20'
V: 1" = 10'



SAN ANTONIO | AUSTIN | HOUSTON | FORT WORTH | DALLAS
2000 NW LOOP 410 | SAN ANTONIO, TX 78213 | 210.375.9000
TEXAS ENGINEERING FIRM #470 | TEXAS SURVEYING FIRM #10028800



It's real.



CROSS SECTIONS
STA 134+00 TO STA 134+50

CHK DGN:	FED. RD. DIV. NO.	STATE	FEDERAL AID PROJECT NO.			HIGHWAY NO.
DWG:	6	TEXAS				CORDOVA
CHK DGN:	DIST.	COUNTY	CONT. NO.	SECT. NO.	JOB NO.	SHEET NO.
	SAT	GUADALUPE	0915	45	052	

Plotted on: 7/26/2023

Design File name: ... \GeoPak\1277500_MASTER_CORR.dgn

-110 -100 -90 -80 -70 -60 -50 -40 -30 -20 -10 0 10 20 30 40 50 60 70 80 90 100 110

610

605

600

595

590

585

580

575

STA 135+50

615

610

605

600

595

590

585

580

575

STA 135+00

-110 -100 -90 -80 -70 -60 -50 -40 -30 -20 -10 0 10 20 30 40 50 60 70 80 90 100 110

SCALE: H: 1" = 20'
V: 1" = 10'



SAN ANTONIO | AUSTIN | HOUSTON | FORT WORTH | DALLAS
2000 NW LOOP 410 | SAN ANTONIO, TX 78213 | 210.375.9000
TEXAS ENGINEERING FIRM #470 | TEXAS SURVEYING FIRM #10028800



It's real.



CROSS SECTIONS
STA 135+00 TO STA 135+50

CHK DGN:	FED. RD. DIV. NO.	STATE	FEDERAL AID PROJECT NO.			HIGHWAY NO.
DWG:	6	TEXAS				CORDOVA
CHK DGN:	DIST.	COUNTY	CONT. NO.	SECT. NO.	JOB NO.	SHEET NO.
	SAT	GUADALUPE	0915	45	052	

Plotted on: 7/26/2023

Design File name: ... \GeoPak\1277500_MASTER_CORR.dgn

-110 -100 -90 -80 -70 -60 -50 -40 -30 -20 -10 0 10 20 30 40 50 60 70 80 90 100 110

610

605

600

595

590

585

580

575

STA 136+50

615

610

605

600

595

590

585

580

575

STA 136+00

-110 -100 -90 -80 -70 -60 -50 -40 -30 -20 -10 0 10 20 30 40 50 60 70 80 90 100 110

SCALE: H: 1" = 20'
V: 1" = 10'



SAN ANTONIO | AUSTIN | HOUSTON | FORT WORTH | DALLAS
2000 NW LOOP 410 | SAN ANTONIO, TX 78213 | 210.375.9000
TEXAS ENGINEERING FIRM #470 | TEXAS SURVEYING FIRM #10028800



It's real.



CROSS SECTIONS
STA 136+00 TO STA 136+50

CHK DGN:	FED. RD. DIV. NO.	STATE	FEDERAL AID PROJECT NO.			HIGHWAY NO.
DWG:	6	TEXAS				CORDOVA
CHK DGN:	DIST.	COUNTY	CONT. NO.	SECT. NO.	JOB NO.	SHEET NO.
	SAT	GUADALUPE	0915	45	052	

Plotted on: 7/26/2023

Design File name: ... \GeoPak\1277500_MASTER_CORR.dgn

-110 -100 -90 -80 -70 -60 -50 -40 -30 -20 -10 0 10 20 30 40 50 60 70 80 90 100 110

610

605

600

595

590

585

580

575

STA 137+50

615

610

605

600

595

590

585

580

575

STA 137+00

-110 -100 -90 -80 -70 -60 -50 -40 -30 -20 -10 0 10 20 30 40 50 60 70 80 90 100 110

SCALE: H: 1" = 20'
V: 1" = 10'



SAN ANTONIO | AUSTIN | HOUSTON | FORT WORTH | DALLAS
2000 NW LOOP 410 | SAN ANTONIO, TX 78213 | 210.375.9000
TEXAS ENGINEERING FIRM #470 | TEXAS SURVEYING FIRM #10028800



It's real.



CROSS SECTIONS
STA 137+00 TO STA 137+50

DGN:	FED. RD. DIV. NO.:	STATE:	FEDERAL AID PROJECT NO.:			HIGHWAY NO.:
CHK DGN:	6	TEXAS				CORDOVA
DWG:	DIST.:	COUNTY:	CONT. NO.:	SECT. NO.:	JOB NO.:	SHEET NO.:
CHK DWG:	SAT	GUADALUPE	0915	45	052	

Plotted on: 7/26/2023

Design File name: ... \GeoPak\1277500_MASTER_CORR.dgn

-110 -100 -90 -80 -70 -60 -50 -40 -30 -20 -10 0 10 20 30 40 50 60 70 80 90 100 110

610

605

600

595

590

585

580

575

STA 138+50

615

610

605

600

595

590

585


580

575


STA 138+00

-110 -100 -90 -80 -70 -60 -50 -40 -30 -20 -10 0 10 20 30 40 50 60 70 80 90 100 110


SCALE: H: 1" = 20'
V: 1" = 10'



PAPE-DAWSON ENGINEERS
SAN ANTONIO | AUSTIN | HOUSTON | FORT WORTH | DALLAS
2000 NW LOOP 410 | SAN ANTONIO, TX 78213 | 210.375.9000
TEXAS ENGINEERING FIRM #470 | TEXAS SURVEYING FIRM #10028800



SEGUIN TEXAS
It's real.



Texas Department of Transportation
©2023

CROSS SECTIONS
STA 138+00 TO STA 138+50

DGN:	FED. RD. DIV. NO.:	STATE:	FEDERAL AID PROJECT NO.:			HIGHWAY NO.:
CHK DGN:	6	TEXAS				CORDOVA
DWG:	DIST.:	COUNTY:	CONT. NO.:	SECT. NO.:	JOB NO.:	SHEET NO.:
CHK DWG:	SAT	GUADALUPE	0915	45	052	

Plotted on: 7/26/2023

Design File name: ... \GeoPak\1277500_MASTER_CORR.dgn

-110 -100 -90 -80 -70 -60 -50 -40 -30 -20 -10 0 10 20 30 40 50 60 70 80 90 100 110

610

605

600

595

590

585

580

575

STA 139+50

615

610

605

600

595

590

585

580

575

STA 139+00

-110 -100 -90 -80 -70 -60 -50 -40 -30 -20 -10 0 10 20 30 40 50 60 70 80 90 100 110

SCALE: H: 1" = 20'
V: 1" = 10'



SAN ANTONIO | AUSTIN | HOUSTON | FORT WORTH | DALLAS
2000 NW LOOP 410 | SAN ANTONIO, TX 78213 | 210.375.9000
TEXAS ENGINEERING FIRM #470 | TEXAS SURVEYING FIRM #10028800



It's real.



CROSS SECTIONS
STA 139+00 TO STA 139+50

CHK	FED. RD. DIV. NO.	STATE	FEDERAL AID PROJECT NO.			HIGHWAY NO.
DGN:	6	TEXAS				CORDOVA
CHK	DIST.	COUNTY	CONT. NO.	SECT. NO.	JOB NO.	SHEET NO.
DGN:	SAT	GUADALUPE	0915	45	052	

Plotted on: 7/26/2023

Design File name: ... \GeoPak\1277500_MASTER_CORR.dgn

-110 -100 -90 -80 -70 -60 -50 -40 -30 -20 -10 0 10 20 30 40 50 60 70 80 90 100 110

610

605

600

595

590

585

580

575

STA 140+50

615

610

605

600

595

590

585

580

575

STA 140+00

-110 -100 -90 -80 -70 -60 -50 -40 -30 -20 -10 0 10 20 30 40 50 60 70 80 90 100 110

610

605

600

595

590

585

580

575

615

610

605

600

595

590

585

580

575

SCALE: H: 1" = 20'
V: 1" = 10'



SAN ANTONIO | AUSTIN | HOUSTON | FORT WORTH | DALLAS
2000 NW LOOP 410 | SAN ANTONIO, TX 78213 | 210.375.9000
TEXAS ENGINEERING FIRM #470 | TEXAS SURVEYING FIRM #10028800



It's real.



CROSS SECTIONS
STA 140+00 TO STA 140+50

CHK DGN:	FED. RD. DIV. NO.	STATE	FEDERAL AID PROJECT NO.			HIGHWAY NO.
DWG:	6	TEXAS				CORDOVA
CHK DGN:	DIST.	COUNTY	CONT. NO.	SECT. NO.	JOB NO.	SHEET NO.
	SAT	GUADALUPE	0915	45	052	

Plotted on: 7/26/2023

Design File name: ... \GeoPak\1277500_MASTER_CORR.dgn

-110 -100 -90 -80 -70 -60 -50 -40 -30 -20 -10 0 10 20 30 40 50 60 70 80 90 100 110

610

605

600

595

590

585

580

575

STA 141+50

615

610

605

600

595

590

585

580

575

STA 141+00

-110 -100 -90 -80 -70 -60 -50 -40 -30 -20 -10 0 10 20 30 40 50 60 70 80 90 100 110

610

605

600

595

590

585

580

575

615

610

605

600

595

590

585

580

575

SCALE: H: 1" = 20'
V: 1" = 10'



SAN ANTONIO | AUSTIN | HOUSTON | FORT WORTH | DALLAS
2000 NW LOOP 410 | SAN ANTONIO, TX 78213 | 210.375.9000
TEXAS ENGINEERING FIRM #470 | TEXAS SURVEYING FIRM #10028800



It's real.



CROSS SECTIONS
STA 141+00 TO STA 141+50

CHK DGN:	FED. RD. DIV. NO.	STATE	FEDERAL AID PROJECT NO.			HIGHWAY NO.
DWG:	6	TEXAS				CORDOVA
CHK DGN:	DIST.	COUNTY	CONT. NO.	SECT. NO.	JOB NO.	SHEET NO.
	SAT	GUADALUPE	0915	45	052	

Plotted on: 7/26/2023

Design File name: ... \GeoPak\1277500_MASTER_CORR.dgn

-110 -100 -90 -80 -70 -60 -50 -40 -30 -20 -10 0 10 20 30 40 50 60 70 80 90 100 110

610
605
600
595
590
585
580
575
615
610
605
600
595
590
585
580
575

610
605
600
595
590
585
580
575
615
610
605
600
595
590
585
580
575

STA 142+50

STA 142+00

SCALE: H: 1" = 20'
V: 1" = 10'

PAPE-DAWSON ENGINEERS

SAN ANTONIO | AUSTIN | HOUSTON | FORT WORTH | DALLAS
2000 NW LOOP 410 | SAN ANTONIO, TX 78213 | 210.375.9000
TEXAS ENGINEERING FIRM #470 | TEXAS SURVEYING FIRM #10028800



It's real.



Texas Department of Transportation
©2023

CROSS SECTIONS
STA 142+00 TO STA 142+50

CHK DGN:	FED. RD. DIV. NO.	STATE	FEDERAL AID PROJECT NO.			HIGHWAY NO.
DWG:	6	TEXAS				CORDOVA
CHK DGN:	DIST.	COUNTY	CONT. NO.	SECT. NO.	JOB NO.	SHEET NO.
	SAT	GUADALUPE	0915	45	052	

Plotted on: 7/26/2023

Design File name: ... \GeoPak\1277500_MASTER_CORR.dgn

-110 -100 -90 -80 -70 -60 -50 -40 -30 -20 -10 0 10 20 30 40 50 60 70 80 90 100 110

610

605

600

595

590

585

580

575

STA 143+50

615

610

605

600

595

590

585

580

575

STA 143+00

-110 -100 -90 -80 -70 -60 -50 -40 -30 -20 -10 0 10 20 30 40 50 60 70 80 90 100 110

610

605

600

595

590

585

580

575

615

610

605

600

595

590

585

580

575

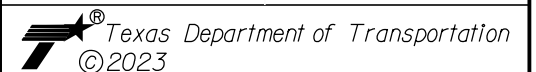
SCALE: H: 1" = 20'
V: 1" = 10'



SAN ANTONIO | AUSTIN | HOUSTON | FORT WORTH | DALLAS
2000 NW LOOP 410 | SAN ANTONIO, TX 78213 | 210.375.9000
TEXAS ENGINEERING FIRM #470 | TEXAS SURVEYING FIRM #10028800



It's real.



CROSS SECTIONS
STA 143+00 TO STA 143+50

CHK DGN:	FED. RD. DIV. NO.	STATE	FEDERAL AID PROJECT NO.			HIGHWAY NO.
DWG:	6	TEXAS				CORDOVA
CHK DGN:	DIST.	COUNTY	CONT. NO.	SECT. NO.	JOB NO.	SHEET NO.
	SAT	GUADALUPE	0915	45	052	

Plotted on: 7/26/2023

Design File name: ... \GeoPak\1277500_MASTER_CORR.dgn

-110 -100 -90 -80 -70 -60 -50 -40 -30 -20 -10 0 10 20 30 40 50 60 70 80 90 100 110

610

605

600

595

590

585

580

575

STA 144+50

615

610

605

600

595

590

585

580

575

STA 144+00

-110 -100 -90 -80 -70 -60 -50 -40 -30 -20 -10 0 10 20 30 40 50 60 70 80 90 100 110

610

605

600

595

590

585

580

575

615

610

605

600

595

590

585

580

575

SCALE: H: 1" = 20'
V: 1" = 10'



SAN ANTONIO | AUSTIN | HOUSTON | FORT WORTH | DALLAS
2000 NW LOOP 410 | SAN ANTONIO, TX 78213 | 210.375.9000
TEXAS ENGINEERING FIRM #470 | TEXAS SURVEYING FIRM #10028800



It's real.



CROSS SECTIONS
STA 144+00 TO STA 144+50

DGN:	FED. RD. DIV. NO.:	STATE:	FEDERAL AID PROJECT NO.:			HIGHWAY NO.:
CHK DGN:	6	TEXAS				CORDOVA
DWG:	DIST.:	COUNTY:	CONT. NO.:	SECT. NO.:	JOB NO.:	SHEET NO.:
CHK DWG:	SAT	GUADALUPE	0915	45	052	

Plotted on: 7/26/2023

Design File name: ... \GeoPak\1277500_MASTER_CORR.dgn

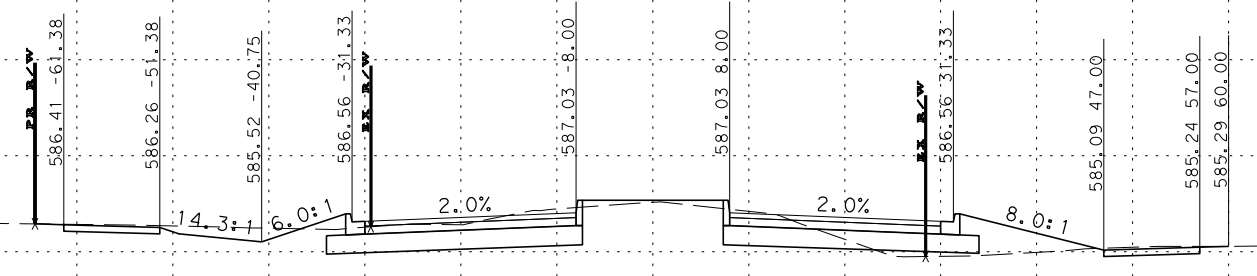
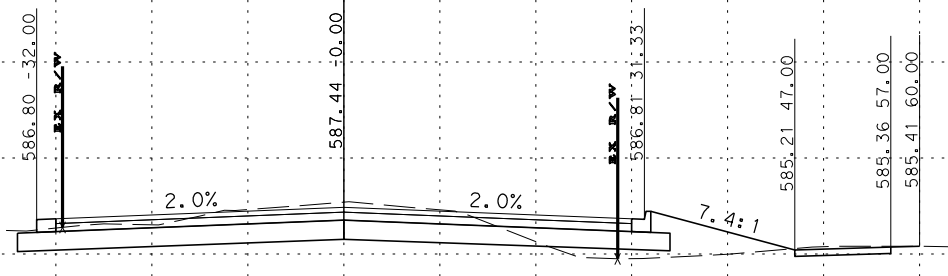
-110 -100 -90 -80 -70 -60 -50 -40 -30 -20 -10 0 10 20 30 40 50 60 70 80 90 100 110

610
605
600
595
590
585
580
575
615
610
605
600
595
590
585
580
575

610
605
600
595
590
585
580
575
615
610
605
600
595
590
585
580
575

STA 145+50

STA 145+00



SCALE: H: 1" = 20'
V: 1" = 10'



SAN ANTONIO | AUSTIN | HOUSTON | FORT WORTH | DALLAS
2000 NW LOOP 410 | SAN ANTONIO, TX 78213 | 210.375.9000
TEXAS ENGINEERING FIRM #470 | TEXAS SURVEYING FIRM #10028800



It's real.



CROSS SECTIONS
STA 145+00 TO STA 145+50

CHK DGN:	FED. RD. DIV. NO.:	STATE:	FEDERAL AID PROJECT NO.:			HIGHWAY NO.:
DWG:	DIST.:	COUNTY:	CONT. NO.:	SECT. NO.:	JOB NO.:	SHEET NO.:
	SAT	GUADALUPE	0915	45	052	CORDOVA

Plotted on: 7/26/2023

Design File name: ... \GeoPak\1277500_MASTER_CORR.dgn

-110 -100 -90 -80 -70 -60 -50 -40 -30 -20 -10 0 10 20 30 40 50 60 70 80 90 100 110

610

605

600

595

590

585

580

575

STA 146+50

615

610

605

600

595

590

585


580

575


STA 146+00

-110 -100 -90 -80 -70 -60 -50 -40 -30 -20 -10 0 10 20 30 40 50 60 70 80 90 100 110


SCALE: H: 1" = 20'
V: 1" = 10'



PAPE-DAWSON ENGINEERS
SAN ANTONIO | AUSTIN | HOUSTON | FORT WORTH | DALLAS
2000 NW LOOP 410 | SAN ANTONIO, TX 78213 | 210.375.9000
TEXAS ENGINEERING FIRM #470 | TEXAS SURVEYING FIRM #10028800



SEGUIN TEXAS
It's real.



Texas Department of Transportation
©2023

CROSS SECTIONS
STA 146+00 TO STA 146+50

DGN:	FED. RD. DIV. NO.:	STATE:	FEDERAL AID PROJECT NO.:			HIGHWAY NO.:
CHK DGN:	6	TEXAS				CORDOVA
DWG:	DIST.:	COUNTY:	CONT. NO.:	SECT. NO.:	JOB NO.:	SHEET NO.:
CHK DWG:	SAT	GUADALUPE	0915	45	052	

Plotted on: 7/26/2023

Design File name: ... \GeoPak\1277500_MASTER_CORR.dgn

-110 -100 -90 -80 -70 -60 -50 -40 -30 -20 -10 0 10 20 30 40 50 60 70 80 90 100 110

615

610

605

600

595

590

585

580

615

610

605

600

595

590

585

580

575

615

610

605

600

595

590

585

580

615

610

605

600

595

590

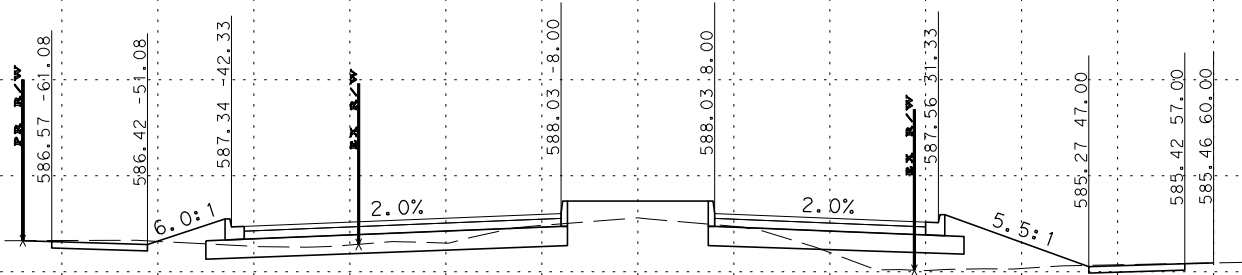
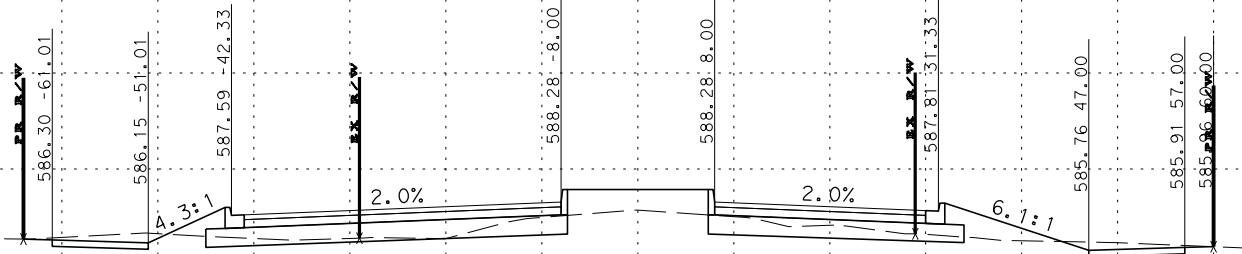
585

580

575

STA 147+50

STA 147+00



SCALE: H: 1" = 20'
V: 1" = 10'



SAN ANTONIO | AUSTIN | HOUSTON | FORT WORTH | DALLAS
2000 NW LOOP 410 | SAN ANTONIO, TX 78213 | 210.375.9000
TEXAS ENGINEERING FIRM #470 | TEXAS SURVEYING FIRM #10028800



It's real.



CROSS SECTIONS
STA 147+00 TO STA 147+50

CHK DGN:	FED. RD. DIV. NO.:	STATE:	FEDERAL AID PROJECT NO.:			HIGHWAY NO.:
DWG:	6	TEXAS				CORDOVA
CHK DGN:	DIST.:	COUNTY:	CONT. NO.:	SECT. NO.:	JOB NO.:	SHEET NO.:
DWG:	SAT	GUADALUPE	0915	45	052	

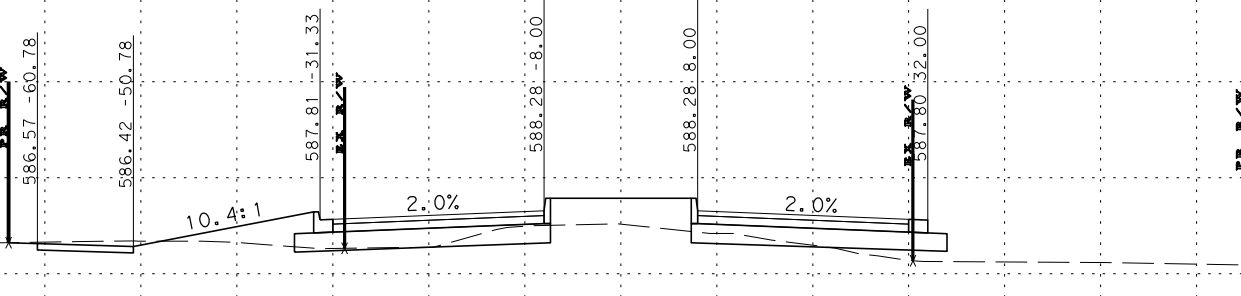
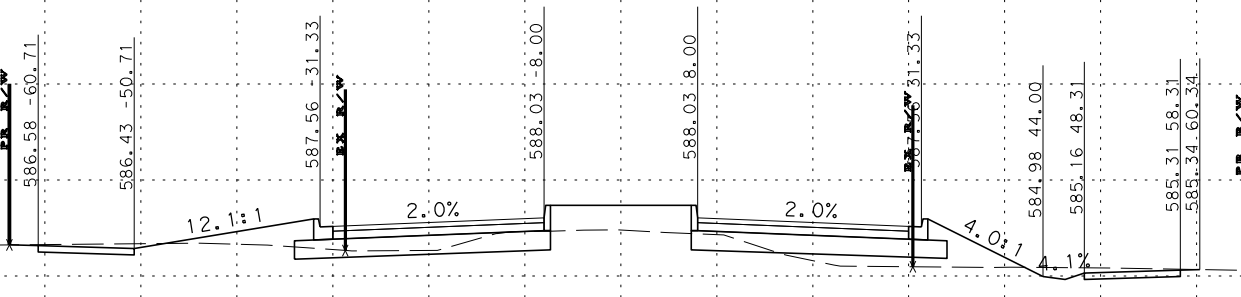
Plotted on: 7/26/2023

Design File name: ... \GeoPak\1277500_MASTER_CORR.dgn

-110 -100 -90 -80 -70 -60 -50 -40 -30 -20 -10 0 10 20 30 40 50 60 70 80 90 100 110

615
610
605
600
595
590
585
580
575
615
610
605
600
595
590
585
580

615
610
605
600
595
590
585
580
575
615
610
605
600
595
590
585
580



SCALE: H: 1" = 20'
V: 1" = 10'



SAN ANTONIO | AUSTIN | HOUSTON | FORT WORTH | DALLAS
2000 NW LOOP 410 | SAN ANTONIO, TX 78213 | 210.375.9000
TEXAS ENGINEERING FIRM #470 | TEXAS SURVEYING FIRM #10028800



It's real.



CROSS SECTIONS
STA 149+00 TO STA 149+50

CHK DGN:	FED. RD. DIV. NO.:	STATE:	FEDERAL AID PROJECT NO.:			HIGHWAY NO.:
DWG:	DIST.:	COUNTY:	CONT. NO.:	SECT. NO.:	JOB NO.:	SHEET NO.:
	6	TEXAS				CORDOVA
	SAT	GUADALUPE	0915	45	052	

Plotted on: 7/26/2023

Design File name: ... \GeoPak\1277500_MASTER_CORR.dgn

-110 -100 -90 -80 -70 -60 -50 -40 -30 -20 -10 0 10 20 30 40 50 60 70 80 90 100 110

610

605

600

595

590

585

580

575

STA 150+50

615

610

605

600

595

590

585

580

575

STA 150+00

-110 -100 -90 -80 -70 -60 -50 -40 -30 -20 -10 0 10 20 30 40 50 60 70 80 90 100 110

SCALE: H: 1" = 20'
V: 1" = 10'



SAN ANTONIO | AUSTIN | HOUSTON | FORT WORTH | DALLAS
2000 NW LOOP 410 | SAN ANTONIO, TX 78213 | 210.375.9000
TEXAS ENGINEERING FIRM #470 | TEXAS SURVEYING FIRM #10028800



It's real.



CROSS SECTIONS
STA 150+00 TO STA 150+50

CHK DGN:	FED. RD. DIV. NO.	STATE	FEDERAL AID PROJECT NO.			HIGHWAY NO.
DWG:	6	TEXAS				CORDOVA
CHK DGN:	DIST.	COUNTY	CONT. NO.	SECT. NO.	JOB NO.	SHEET NO.
	SAT	GUADALUPE	0915	45	052	

Plotted on: 7/26/2023

Design File name: ... \GeoPak\1277500_MASTER_CORR.dgn

-110 -100 -90 -80 -70 -60 -50 -40 -30 -20 -10 0 10 20 30 40 50 60 70 80 90 100 110

610

605

600

595

590

585

580

575

STA 151+50

615

610

605

600

595

590

585

580

575

STA 151+00

-110 -100 -90 -80 -70 -60 -50 -40 -30 -20 -10 0 10 20 30 40 50 60 70 80 90 100 110

610

605

600

595

590

585

580

575

615

610

605

600

595

590

585

580

575

SCALE: H: 1" = 20'
V: 1" = 10'



SAN ANTONIO | AUSTIN | HOUSTON | FORT WORTH | DALLAS
2000 NW LOOP 410 | SAN ANTONIO, TX 78213 | 210.375.9000
TEXAS ENGINEERING FIRM #470 | TEXAS SURVEYING FIRM #10028800



It's real.



CROSS SECTIONS
STA 151+00 TO STA 151+50

CHK DGN:	FED. RD. DIV. NO.	STATE	FEDERAL AID PROJECT NO.			HIGHWAY NO.
	6	TEXAS				CORDOVA
DWG:	DIST.	COUNTY	CONT. NO.	SECT. NO.	JOB NO.	SHEET NO.
	SAT	GUADALUPE	0915	45	052	

Plotted on: 7/26/2023

Design File name: ... \GeoPak\1277500_MASTER_CORR.dgn

-110 -100 -90 -80 -70 -60 -50 -40 -30 -20 -10 0 10 20 30 40 50 60 70 80 90 100 110

610
605
600
595
590
585
580
575
615
610
605
600
595
590
585
580
575

610
605
600
595
590
585
580
575
615
610
605
600
595
590
585
580
575

STA 152+50

STA 152+00

SCALE: H: 1" = 20'
V: 1" = 10'

PAPE-DAWSON ENGINEERS

SAN ANTONIO | AUSTIN | HOUSTON | FORT WORTH | DALLAS
2000 NW LOOP 410 | SAN ANTONIO, TX 78213 | 210.375.9000
TEXAS ENGINEERING FIRM #470 | TEXAS SURVEYING FIRM #10028800



It's real.

Texas Department of Transportation
©2023

CROSS SECTIONS
STA 152+00 TO STA 152+50

CHK DGN:	FED. RD. DIV. NO.	STATE	FEDERAL AID PROJECT NO.			HIGHWAY NO.
DWG:	DIST.	COUNTY	CONT. NO.	SECT. NO.	JOB NO.	SHEET NO.
	6	TEXAS				CORDOVA
	SAT	GUADALUPE	0915	45	052	

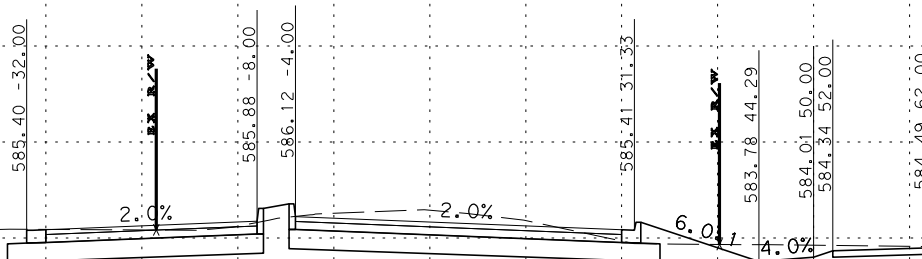
Plotted on: 7/26/2023

Design File name: ... \GeoPak\1277500_MASTER_CORR.dgn

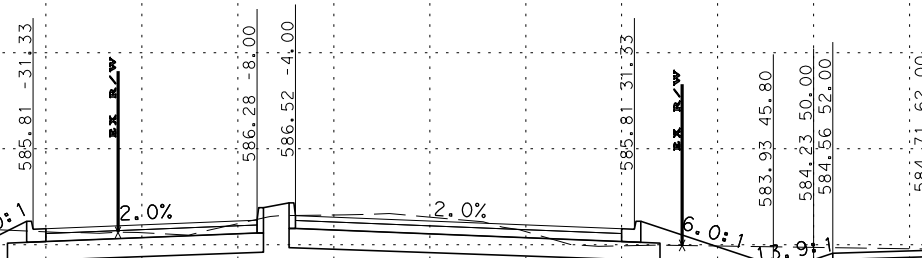
-110 -100 -90 -80 -70 -60 -50 -40 -30 -20 -10 0 10 20 30 40 50 60 70 80 90 100 110

610
605
600
595
590
585
580
575
610
605
600
595
590
585
580
575

610
605
600
595
590
585
580
575
610
605
600
595
590
585
580
575



STA 153+50



STA 153+00

SCALE: H: 1" = 20'
V: 1" = 10'



SAN ANTONIO | AUSTIN | HOUSTON | FORT WORTH | DALLAS
2000 NW LOOP 410 | SAN ANTONIO, TX 78213 | 210.375.9000
TEXAS ENGINEERING FIRM #470 | TEXAS SURVEYING FIRM #10028800



It's real.



CROSS SECTIONS
STA 153+00 TO STA 153+50

CHK DGN:	FED. RD. DIV. NO.:	STATE:	FEDERAL AID PROJECT NO.:			HIGHWAY NO.:
DWG:	DIST.:	COUNTY:	CONT. NO.:	SECT. NO.:	JOB NO.:	SHEET NO.:
	6	TEXAS				CORDOVA
	SAT	GUADALUPE	0915	45	052	

Plotted on: 7/26/2023

Design File name: ... \GeoPak\1277500_MASTER_CORR.dgn

-110 -100 -90 -80 -70 -60 -50 -40 -30 -20 -10 0 10 20 30 40 50 60 70 80 90 100 110

615

610

605

600

595

590

585

580

575

STA 154+50

610

605

600

595

590

585

580

575

STA 154+00

-110 -100 -90 -80 -70 -60 -50 -40 -30 -20 -10 0 10 20 30 40 50 60 70 80 90 100 110

615

610

605

600

595

590

585

580

575

610

605

600

595

590

585

580

575

SCALE: H: 1" = 20'
V: 1" = 10'



SAN ANTONIO | AUSTIN | HOUSTON | FORT WORTH | DALLAS
2000 NW LOOP 410 | SAN ANTONIO, TX 78213 | 210.375.9000
TEXAS ENGINEERING FIRM #470 | TEXAS SURVEYING FIRM #10028800



It's real.



CROSS SECTIONS
STA 154+00 TO STA 154+50

CHK DGN:	FED. RD. DIV. NO.	STATE	FEDERAL AID PROJECT NO.			HIGHWAY NO.
DWG:	6	TEXAS				CORDOVA
CHK DGN:	DIST.	COUNTY	CONT. NO.	SECT. NO.	JOB NO.	SHEET NO.
DWG:	SAT	GUADALUPE	0915	45	052	

Plotted on: 7/26/2023

Design File name: ... \GeoPak\1277500_MASTER_CORR.dgn

-110 -100 -90 -80 -70 -60 -50 -40 -30 -20 -10 0 10 20 30 40 50 60 70 80 90 100 110

610
605
600
595
590
585
580
575
610
605
600
595
590
585
580
575

610
605
600
595
590
585
580
575
610
605
600
595
590
585
580
575

STA 155+50

STA 155+00

SCALE: H: 1" = 20'
V: 1" = 10'



SAN ANTONIO | AUSTIN | HOUSTON | FORT WORTH | DALLAS
2000 NW LOOP 410 | SAN ANTONIO, TX 78213 | 210.375.9000
TEXAS ENGINEERING FIRM #470 | TEXAS SURVEYING FIRM #10028800



It's real.



CROSS SECTIONS
STA 155+00 TO STA 155+50

CHK DGN:	FED. RD. DIV. NO.:	STATE:	FEDERAL AID PROJECT NO.:			HIGHWAY NO.:
DWG:	DIST.:	COUNTY:	CONT. NO.:	SECT. NO.:	JOB NO.:	SHEET NO.:
	SAT	GUADALUPE	0915	45	052	CORDOVA

Plotted on: 7/26/2023

Design File name: ... \GeoPak\1277500_MASTER_CORR.dgn

-110 -100 -90 -80 -70 -60 -50 -40 -30 -20 -10 0 10 20 30 40 50 60 70 80 90 100 110

610
605
600
595
590
585
580
575
610
605
600
595
590
585
580
575

610
605
600
595
590
585
580
575
610
605
600
595
590
585
580
575

STA 156+50

STA 156+00

SCALE: H: 1" = 20'
V: 1" = 10'

PAPE-DAWSON ENGINEERS

SAN ANTONIO | AUSTIN | HOUSTON | FORT WORTH | DALLAS
2000 NW LOOP 410 | SAN ANTONIO, TX 78213 | 210.375.9000
TEXAS ENGINEERING FIRM #470 | TEXAS SURVEYING FIRM #10028800



It's real.



Texas Department of Transportation
©2023

CROSS SECTIONS
STA 156+00 TO STA 156+50

CHK DGN:	FED. RD. DIV. NO.:	STATE:	FEDERAL AID PROJECT NO.:			HIGHWAY NO.:
DWG:	DIST.:	COUNTY:	CONT. NO.:	SECT. NO.:	JOB NO.:	SHEET NO.:
	SAT	GUADALUPE	0915	45	052	CORDOVA

Plotted on: 7/26/2023

Design File name: ... \GeoPak\1277500_MASTER_CORR.dgn

-110 -100 -90 -80 -70 -60 -50 -40 -30 -20 -10 0 10 20 30 40 50 60 70 80 90 100 110

610
605
600
595
590
585
580
575
610
605
600
595
590
585
580
575

610
605
600
595
590
585
580
575
610
605
600
595
590
585
580
575

STA 157+50

STA 157+00

SCALE: H: 1" = 20'
V: 1" = 10'

PAPE-DAWSON ENGINEERS

SAN ANTONIO | AUSTIN | HOUSTON | FORT WORTH | DALLAS
2000 NW LOOP 410 | SAN ANTONIO, TX 78213 | 210.375.9000
TEXAS ENGINEERING FIRM #470 | TEXAS SURVEYING FIRM #10028800



It's real.



CROSS SECTIONS
STA 157+00 TO STA 157+50

CHK DGN:	FED. RD. DIV. NO.	STATE	FEDERAL AID PROJECT NO.			HIGHWAY NO.
DWG:	6	TEXAS				CORDOVA
CHK DGN:	DIST.	COUNTY	CONT. NO.	SECT. NO.	JOB NO.	SHEET NO.
	SAT	GUADALUPE	0915	45	052	

Plotted on: 7/26/2023

Design File name: ... \GeoPak\1277500_MASTER_CORR.dgn

-110 -100 -90 -80 -70 -60 -50 -40 -30 -20 -10 0 10 20 30 40 50 60 70 80 90 100 110

605

600

595

590

585

580

575

570

610

605

600

595

590

585

580

575

570

STA 158+50

STA 158+00

605

600

595

590

585

580

575

570

610

605

600

595

590

585

580

575

570

SCALE: H: 1" = 20'
V: 1" = 10'



SAN ANTONIO | AUSTIN | HOUSTON | FORT WORTH | DALLAS
2000 NW LOOP 410 | SAN ANTONIO, TX 78213 | 210.375.9000
TEXAS ENGINEERING FIRM #470 | TEXAS SURVEYING FIRM #10028800



It's real.



CROSS SECTIONS
STA 158+00 TO STA 158+50

CHK DGN:	FED. RD. DIV. NO.	STATE	FEDERAL AID PROJECT NO.			HIGHWAY NO.
DWG:	6	TEXAS				CORDOVA
CHK DGN:	DIST.	COUNTY	CONT. NO.	SECT. NO.	JOB NO.	SHEET NO.
	SAT	GUADALUPE	0915	45	052	

Plotted on: 7/26/2023

Design File name: ... \GeoPak\1277500_MASTER_CORR.dgn

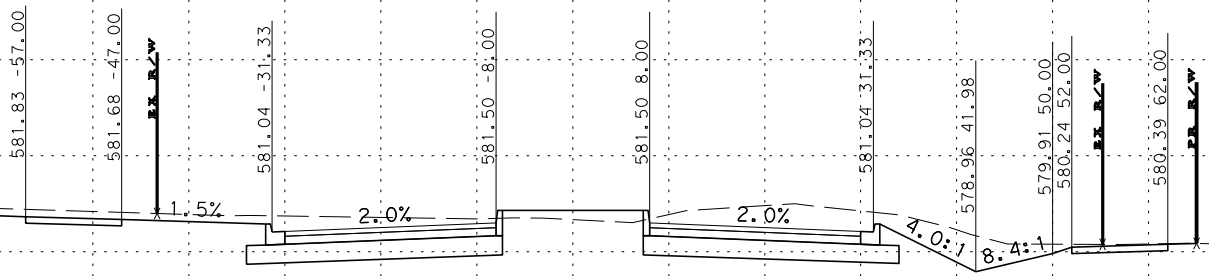
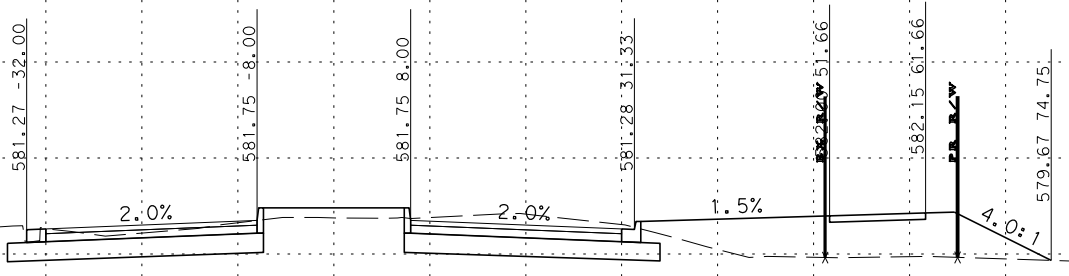
-110 -100 -90 -80 -70 -60 -50 -40 -30 -20 -10 0 10 20 30 40 50 60 70 80 90 100 110

605
600
595
590
585
580
575
570
610
605
600
595
590
585
580
575
570

605
600
595
590
585
580
575
570
610
605
600
595
590
585
580
575
570

STA 159+50

STA 159+00



SCALE: H: 1" = 20'
V: 1" = 10'



SAN ANTONIO | AUSTIN | HOUSTON | FORT WORTH | DALLAS
2000 NW LOOP 410 | SAN ANTONIO, TX 78213 | 210.375.9000
TEXAS ENGINEERING FIRM #470 | TEXAS SURVEYING FIRM #10028800



It's real.



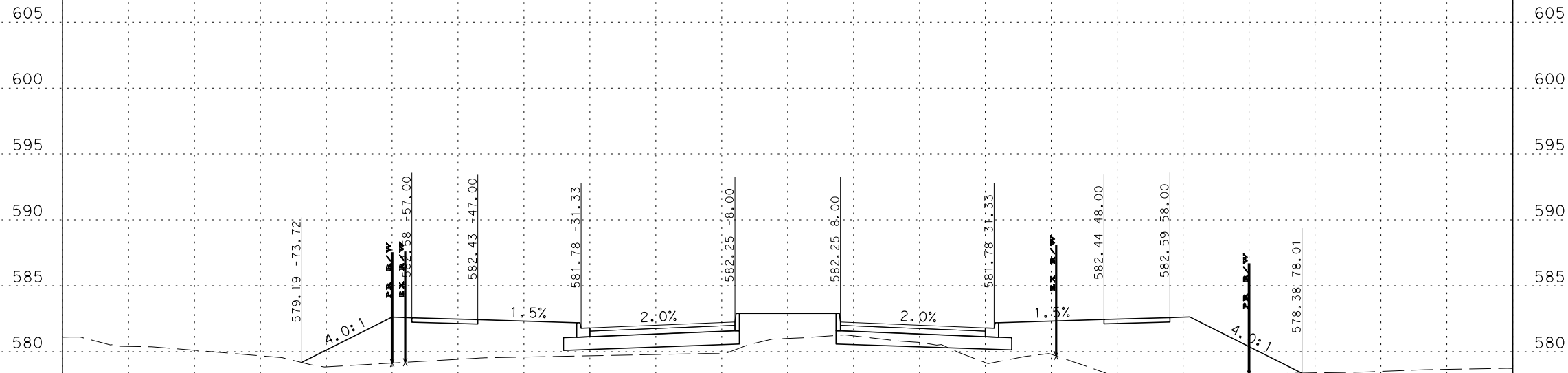
CROSS SECTIONS
STA 159+00 TO STA 159+50

CHK DGN:	FED. RD. DIV. NO.:	STATE:	FEDERAL AID PROJECT NO.:			HIGHWAY NO.:
DWG:	DIST.:	COUNTY:	CONT. NO.:	SECT. NO.:	JOB NO.:	SHEET NO.:
	SAT	GUADALUPE	0915	45	052	CORDOVA

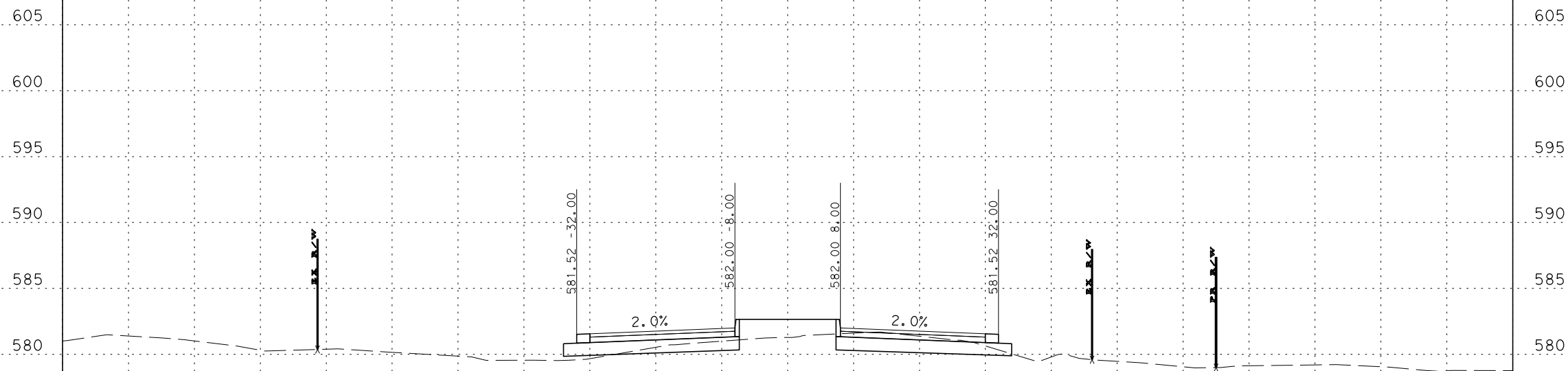
Plotted on: 7/26/2023

Design File name: ... \GeoPak\1277500_MASTER_CORR.dgn

-110 -100 -90 -80 -70 -60 -50 -40 -30 -20 -10 0 10 20 30 40 50 60 70 80 90 100 110



STA 160+50



STA 160+00

SCALE: H: 1" = 20'
V: 1" = 10'



SAN ANTONIO | AUSTIN | HOUSTON | FORT WORTH | DALLAS
2000 NW LOOP 410 | SAN ANTONIO, TX 78213 | 210.375.9000
TEXAS ENGINEERING FIRM #470 | TEXAS SURVEYING FIRM #10028800



It's real.



CROSS SECTIONS
STA 160+00 TO STA 160+50

CHK	DIV. NO.	STATE	FEDERAL AID PROJECT NO.			HIGHWAY NO.
CHK	6	TEXAS				CORDOVA
CHK	DIST.	COUNTY	CONT. NO.	SECT. NO.	JOB NO.	SHEET NO.
CHK	SAT	GUADALUPE	0915	45	052	

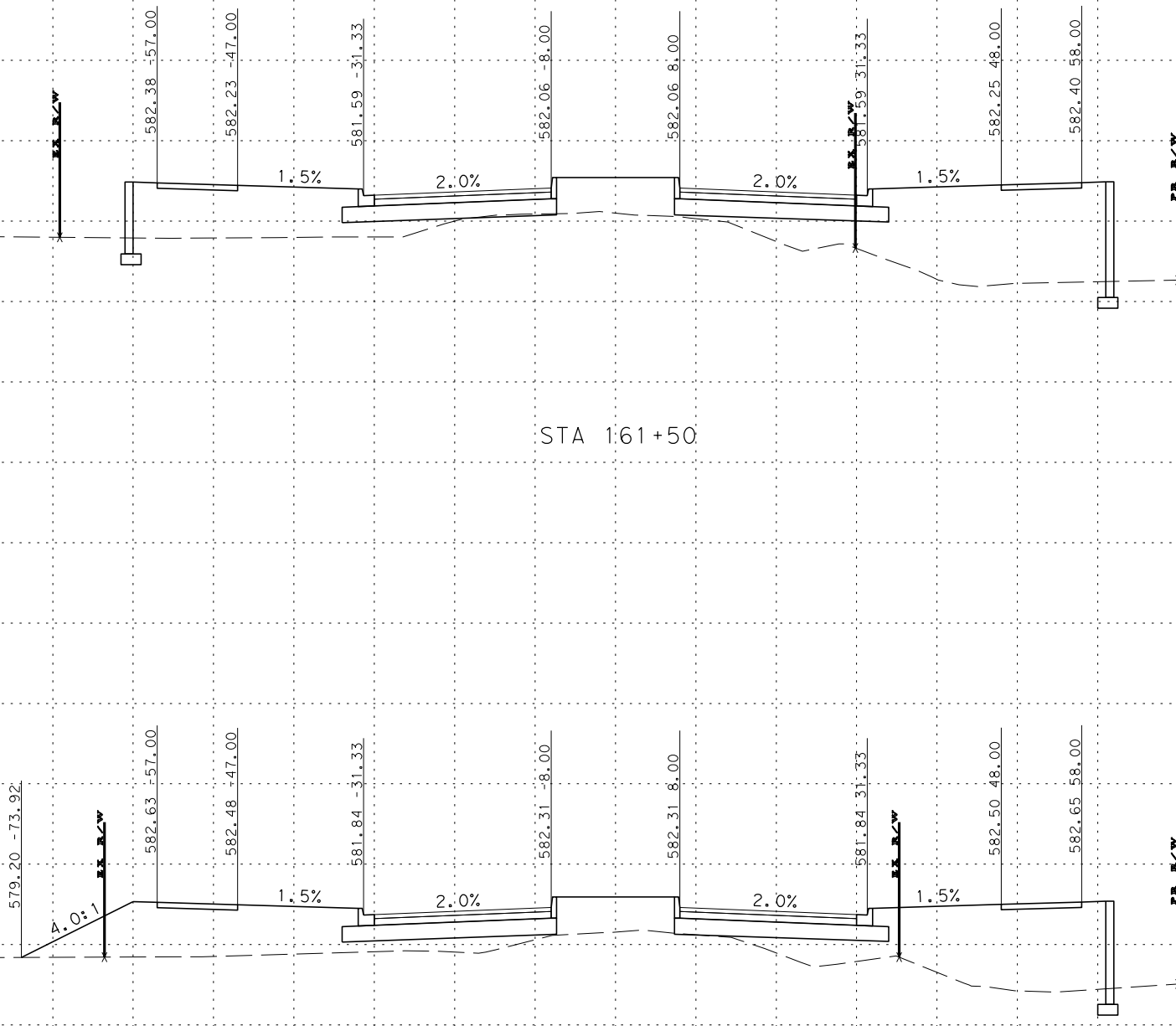
Plotted on: 7/26/2023

Design File name: ... \GeoPak\1277500_MASTER_CORR.dgn

-110 -100 -90 -80 -70 -60 -50 -40 -30 -20 -10 0 10 20 30 40 50 60 70 80 90 100 110

605
600
595
590
585
580
575
570
605
600
595
590
585
580
575
570

605
600
595
590
585
580
575
570
605
600
595
590
585
580
575
570



STA 161+50

STA 161+00

SCALE: H: 1" = 20'
V: 1" = 10'

PAPE-DAWSON ENGINEERS

SAN ANTONIO | AUSTIN | HOUSTON | FORT WORTH | DALLAS
2000 NW LOOP 410 | SAN ANTONIO, TX 78213 | 210.375.9000
TEXAS ENGINEERING FIRM #470 | TEXAS SURVEYING FIRM #10028800



It's real.

Texas Department of Transportation
©2023

CROSS SECTIONS
STA 161+00 TO STA 161+50

CHK	FED. RD. DIV. NO.	STATE	FEDERAL AID PROJECT NO.			HIGHWAY NO.
DGN:	6	TEXAS				CORDOVA
DWG:	DIST.	COUNTY	CONT. NO.	SECT. NO.	JOB NO.	SHEET NO.
DWG:	SAT	GUADALUPE	0915	45	052	

Plotted on: 7/26/2023

Design File name: ... \GeoPak\1277500_MASTER_CORR.dgn

-110 -100 -90 -80 -70 -60 -50 -40 -30 -20 -10 0 10 20 30 40 50 60 70 80 90 100 110

600

595

590

585

580

575

570

565

STA 162+50

605

600

595

590

585

580

575

570

565

STA 162+00

-110 -100 -90 -80 -70 -60 -50 -40 -30 -20 -10 0 10 20 30 40 50 60 70 80 90 100 110

SCALE: H: 1" = 20'
V: 1" = 10'

PAPE-DAWSON ENGINEERS

SAN ANTONIO | AUSTIN | HOUSTON | FORT WORTH | DALLAS
2000 NW LOOP 410 | SAN ANTONIO, TX 78213 | 210.375.9000
TEXAS ENGINEERING FIRM #470 | TEXAS SURVEYING FIRM #10028800



It's real.



Texas Department of Transportation
©2023

CROSS SECTIONS
STA 162+00 TO STA 162+50

CHK DGN:	FED. RD. DIV. NO.	STATE	FEDERAL AID PROJECT NO.			HIGHWAY NO.
DWG:	6	TEXAS				CORDOVA
CHK DGN:	DIST.	COUNTY	CONT. NO.	SECT. NO.	JOB NO.	SHEET NO.
	SAT	GUADALUPE	0915	45	052	

Plotted on: 7/26/2023

Design File name: ... \GeoPak\1277500_MASTER_CORR.dgn

-110 -100 -90 -80 -70 -60 -50 -40 -30 -20 -10 0 10 20 30 40 50 60 70 80 90 100 110

600

595

590

585

580

575

570

565

STA 163+50

605

600

595

590

585

580

575

570

565

STA 163+00

-110 -100 -90 -80 -70 -60 -50 -40 -30 -20 -10 0 10 20 30 40 50 60 70 80 90 100 110

SCALE: H: 1" = 20'
V: 1" = 10'

PAPE-DAWSON ENGINEERS

SAN ANTONIO | AUSTIN | HOUSTON | FORT WORTH | DALLAS
2000 NW LOOP 410 | SAN ANTONIO, TX 78213 | 210.375.9000
TEXAS ENGINEERING FIRM #470 | TEXAS SURVEYING FIRM #10028800



It's real.



Texas Department of Transportation
©2023

CROSS SECTIONS
STA 163+00 TO STA 163+50

CHK DGN:	FED. RD. DIV. NO.:	STATE:	FEDERAL AID PROJECT NO.:			HIGHWAY NO.:
DWG:	DIST.:	COUNTY:	CONT. NO.:	SECT. NO.:	JOB NO.:	SHEET NO.:
	SAT	GUADALUPE	0915	45	052	CORDOVA

Plotted on: 7/26/2023

Design File name: ... \GeoPak\1277500_MASTER_CORR.dgn

-110 -100 -90 -80 -70 -60 -50 -40 -30 -20 -10 0 10 20 30 40 50 60 70 80 90 100 110

610

605

600

595

590

585

580

575

570

605

600

595

590

585

580

575

570

STA 164+50

STA 164+00

581.68 -32.00

582.32 -0.00

581.68 32.00

2.0%

2.0%

581.43 -32.00

582.07 -0.00

581.43 32.00

2.0%

2.0%

SCALE: H: 1" = 20'
V: 1" = 10'

PAPE-DAWSON ENGINEERS

SAN ANTONIO | AUSTIN | HOUSTON | FORT WORTH | DALLAS
2000 NW LOOP 410 | SAN ANTONIO, TX 78213 | 210.375.9000
TEXAS ENGINEERING FIRM #470 | TEXAS SURVEYING FIRM #10028800



It's real.



Texas Department of Transportation
©2023

CROSS SECTIONS
STA 164+00 TO STA 164+50

CHK DGN:	FED. RD. DIV. NO.:	STATE:	FEDERAL AID PROJECT NO.:			HIGHWAY NO.:
DWG:	DIST.:	COUNTY:	CONT. NO.:	SECT. NO.:	JOB NO.:	SHEET NO.:
	SAT	GUADALUPE	0915	45	052	CORDOVA

Plotted on: 7/26/2023

Design File name: ... \GeoPak\1277500_MASTER_CORR.dgn

-110 -100 -90 -80 -70 -60 -50 -40 -30 -20 -10 0 10 20 30 40 50 60 70 80 90 100 110

610
605
600
595
590
585
580
575
570
605
600
595
590
585
580
575
570

610
605
600
595
590
585
580
575
570
605
600
595
590
585
580
575
570

-110 -100 -90 -80 -70 -60 -50 -40 -30 -20 -10 0 10 20 30 40 50 60 70 80 90 100 110

STA 165+50

STA 165+00

SCALE: H: 1" = 20'
V: 1" = 10'

PAPE-DAWSON ENGINEERS

SAN ANTONIO | AUSTIN | HOUSTON | FORT WORTH | DALLAS
2000 NW LOOP 410 | SAN ANTONIO, TX 78213 | 210.375.9000
TEXAS ENGINEERING FIRM #470 | TEXAS SURVEYING FIRM #10028800



It's real.



Texas Department of Transportation
©2023

CROSS SECTIONS
STA 165+00 TO STA 165+50

CHK DGN:	FED. RD. DIV. NO.:	STATE:	FEDERAL AID PROJECT NO.:			HIGHWAY NO.:
DWG:	DIST.:	COUNTY:	CONT. NO.:	SECT. NO.:	JOB NO.:	SHEET NO.:
	6	TEXAS				CORDOVA
	SAT	GUADALUPE	0915	45	052	

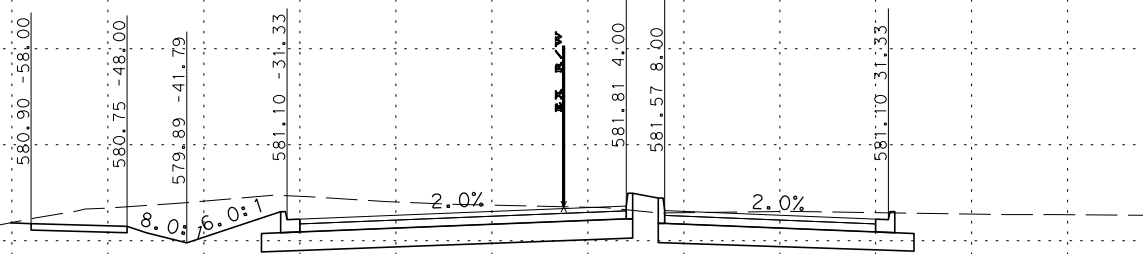
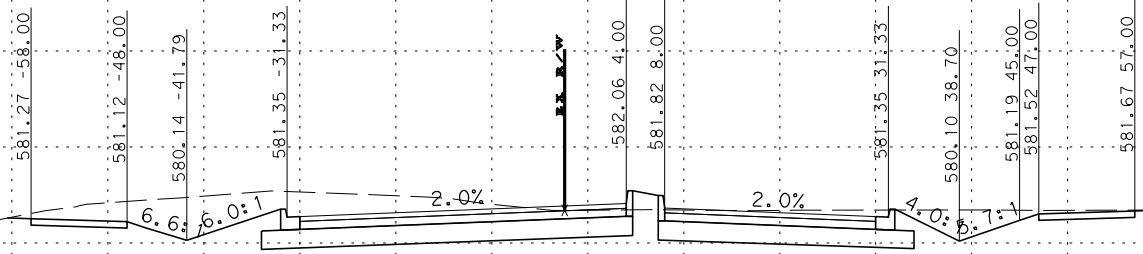
Plotted on: 7/26/2023

Design File name: ... \GeoPak\1277500_MASTER_CORR.dgn

-110 -100 -90 -80 -70 -60 -50 -40 -30 -20 -10 0 10 20 30 40 50 60 70 80 90 100 110

605
600
595
590
585
580
575
570
610
605
600
595
590
585
580
575
570

605
600
595
590
585
580
575
570
610
605
600
595
590
585
580
575
570



SCALE: H: 1" = 20'
V: 1" = 10'



SAN ANTONIO | AUSTIN | HOUSTON | FORT WORTH | DALLAS
2000 NW LOOP 410 | SAN ANTONIO, TX 78213 | 210.375.9000
TEXAS ENGINEERING FIRM #470 | TEXAS SURVEYING FIRM #10028800



It's real.



CROSS SECTIONS
STA 166+00 TO STA 166+50

CHK	DGN:	FED. RD. DIV. NO.	STATE	FEDERAL AID PROJECT NO.			HIGHWAY NO.
CHK	DGN:	6	TEXAS				CORDOVA
CHK	DGN:	DIST.	COUNTY	CONT. NO.	SECT. NO.	JOB NO.	SHEET NO.
CHK	DGN:	SAT	GUADALUPE	0915	45	052	

Plotted on: 7/26/2023

Design File name: ... \GeoPak\1277500_MASTER_CORR.dgn

-110 -100 -90 -80 -70 -60 -50 -40 -30 -20 -10 0 10 20 30 40 50 60 70 80 90 100 110

610

605

600

595

590

585

580

575

STA 167+50

610

605

600

595

590

585

580

575

570

STA 167+00

-110 -100 -90 -80 -70 -60 -50 -40 -30 -20 -10 0 10 20 30 40 50 60 70 80 90 100 110

SCALE: H: 1" = 20'
V: 1" = 10'



SAN ANTONIO | AUSTIN | HOUSTON | FORT WORTH | DALLAS
2000 NW LOOP 410 | SAN ANTONIO, TX 78213 | 210.375.9000
TEXAS ENGINEERING FIRM #470 | TEXAS SURVEYING FIRM #10028800



It's real.



CROSS SECTIONS
STA 167+00 TO STA 167+50

CHK DGN:	FED. RD. DIV. NO.:	STATE:	FEDERAL AID PROJECT NO.:			HIGHWAY NO.:
DWG:	DIST.:	COUNTY:	CONT. NO.:	SECT. NO.:	JOB NO.:	SHEET NO.:
	6	TEXAS				CORDOVA
	SAT	GUADALUPE	0915	45	052	

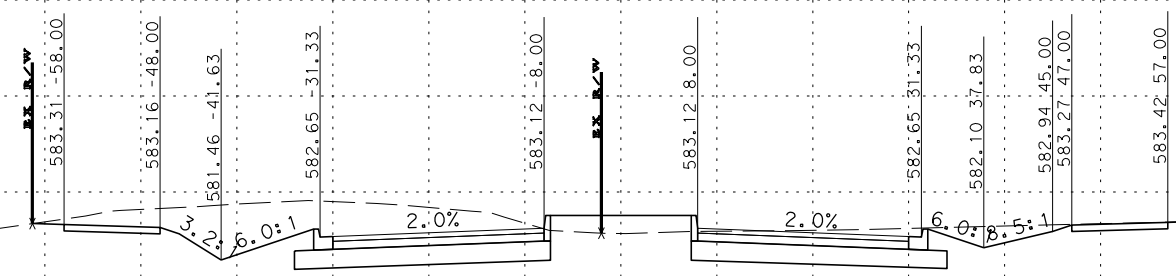
Plotted on: 7/26/2023

Design File name: ... \GeoPak\1277500_MASTER_CORR.dgn

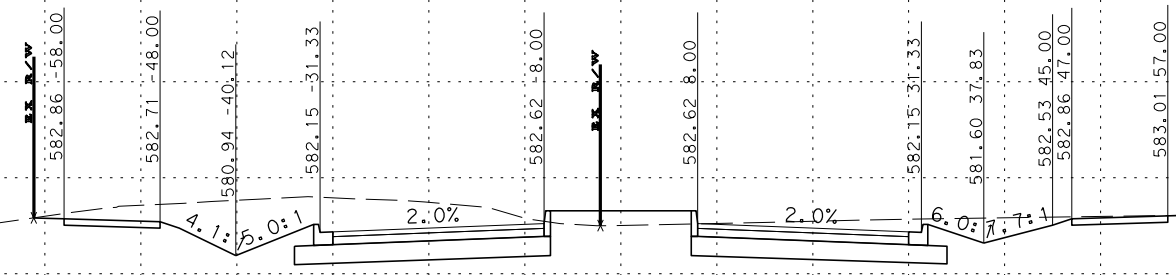
-110 -100 -90 -80 -70 -60 -50 -40 -30 -20 -10 0 10 20 30 40 50 60 70 80 90 100 110

610
605
600
595
590
585
580
575
610
605
600
595
590
585
580
575

610
605
600
595
590
585
580
575
610
605
600
595
590
585
580
575



STA 168+50



STA 168+00

-110 -100 -90 -80 -70 -60 -50 -40 -30 -20 -10 0 10 20 30 40 50 60 70 80 90 100 110

SCALE: H: 1" = 20'
V: 1" = 10'



PAPE-DAWSON ENGINEERS
SAN ANTONIO | AUSTIN | HOUSTON | FORT WORTH | DALLAS
2000 NW LOOP 410 | SAN ANTONIO, TX 78213 | 210.375.9000
TEXAS ENGINEERING FIRM #470 | TEXAS SURVEYING FIRM #10028800



It's real.



CROSS SECTIONS
STA 168+00 TO STA 168+50

CHK DGN:	FED. RD. DIV. NO.:	STATE:	FEDERAL AID PROJECT NO.:			HIGHWAY NO.:
DWG:	DIST.:	COUNTY:	CONT. NO.:	SECT. NO.:	JOB NO.:	SHEET NO.:
	6	TEXAS				CORDOVA
	SAT	GUADALUPE	0915	45	052	

Plotted on: 7/26/2023

Design File name: ... \GeoPak\1277500_MASTER_CORR.dgn

-110 -100 -90 -80 -70 -60 -50 -40 -30 -20 -10 0 10 20 30 40 50 60 70 80 90 100 110

610

605

600

595

590

585

580

575

610

605

600

595

590

585

580

575

STA 169+50

STA 169+00

610

605

600

595

590

585

580

575

610

605

600

595

590

585

580

575

SCALE: H: 1" = 20'
V: 1" = 10'



SAN ANTONIO | AUSTIN | HOUSTON | FORT WORTH | DALLAS
2000 NW LOOP 410 | SAN ANTONIO, TX 78213 | 210.375.9000
TEXAS ENGINEERING FIRM #470 | TEXAS SURVEYING FIRM #10028800



It's real.



CROSS SECTIONS
STA 169+00 TO STA 169+50

CHK DGN:	FED. RD. DIV. NO.	STATE	FEDERAL AID PROJECT NO.			HIGHWAY NO.
DWG:	6	TEXAS				CORDOVA
CHK DGN:	DIST.	COUNTY	CONT. NO.	SECT. NO.	JOB NO.	SHEET NO.
	SAT	GUADALUPE	0915	45	052	

Plotted on: 7/26/2023

Design File name: ... \GeoPak\1277500_MASTER_CORR.dgn

-110 -100 -90 -80 -70 -60 -50 -40 -30 -20 -10 0 10 20 30 40 50 60 70 80 90 100 110

610

605

600

595

590

585

580

575

610

605

600

595

590

585

580

575

-110 -100 -90 -80 -70 -60 -50 -40 -30 -20 -10 0 10 20 30 40 50 60 70 80 90 100 110

610

605

600

595

590

585

580

575

610

605

600

595

590

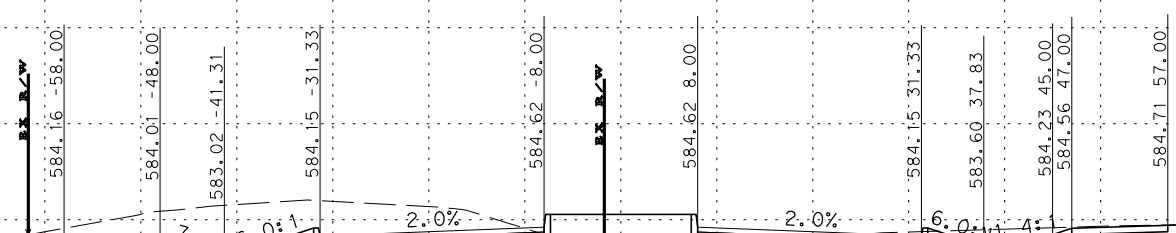
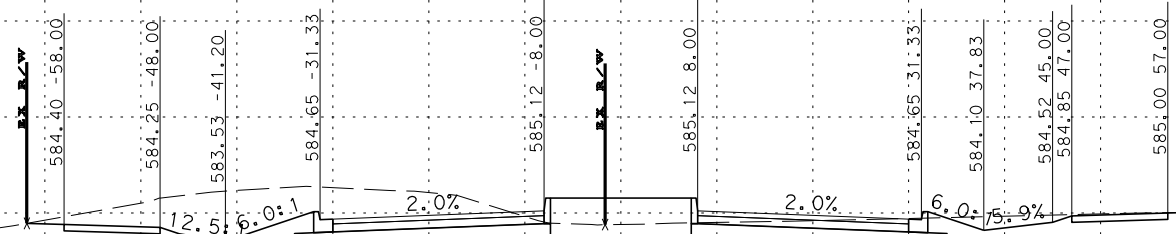
585

580

575

STA 170+50

STA 170+00



SCALE: H: 1" = 20'
V: 1" = 10'



SAN ANTONIO | AUSTIN | HOUSTON | FORT WORTH | DALLAS
2000 NW LOOP 410 | SAN ANTONIO, TX 78213 | 210.375.9000
TEXAS ENGINEERING FIRM #470 | TEXAS SURVEYING FIRM #10028800



It's real.



CROSS SECTIONS
STA 170+00 TO STA 170+50

CHK	DIV. NO.	STATE	FEDERAL AID PROJECT NO.			HIGHWAY NO.
CHK	6	TEXAS				CORDOVA
CHK	DIST.	COUNTY	CONT. NO.	SECT. NO.	JOB NO.	SHEET NO.
CHK	SAT	GUADALUPE	0915	45	052	

Plotted on: 7/26/2023

Design File name: ... \GeoPak\1277500_MASTER_CORR.dgn

-110 -100 -90 -80 -70 -60 -50 -40 -30 -20 -10 0 10 20 30 40 50 60 70 80 90 100 110

610
605
600
595
590
585
580
575
610
605
600
595
590
585
580
575

610
605
600
595
590
585
580
575
610
605
600
595
590
585
580
575

STA 171+50

STA 171+00

SCALE: H: 1" = 20'
V: 1" = 10'

PAPE-DAWSON ENGINEERS

SAN ANTONIO | AUSTIN | HOUSTON | FORT WORTH | DALLAS
2000 NW LOOP 410 | SAN ANTONIO, TX 78213 | 210.375.9000
TEXAS ENGINEERING FIRM #470 | TEXAS SURVEYING FIRM #10028800



It's real.



Texas Department of Transportation
©2023

CROSS SECTIONS
STA 171+00 TO STA 171+50

CHK DGN:	FED. RD. DIV. NO.	STATE	FEDERAL AID PROJECT NO.			HIGHWAY NO.
DWG:	6	TEXAS				CORDOVA
CHK DGN:	DIST.	COUNTY	CONT. NO.	SECT. NO.	JOB NO.	SHEET NO.
	SAT	GUADALUPE	0915	45	052	

Plotted on: 7/26/2023

Design File name: ... \GeoPak\1277500_MASTER_CORR.dgn

-110 -100 -90 -80 -70 -60 -50 -40 -30 -20 -10 0 10 20 30 40 50 60 70 80 90 100 110

615

610

605

600

595

590

585

580

575

STA 172+50

610

605

600

595

590

585

580

575

STA 172+00

-110 -100 -90 -80 -70 -60 -50 -40 -30 -20 -10 0 10 20 30 40 50 60 70 80 90 100 110

615

610

605

600

595

590

585

580

575

610

605

600

595

590

585

580

575

SCALE: H: 1" = 20'
V: 1" = 10'



SAN ANTONIO | AUSTIN | HOUSTON | FORT WORTH | DALLAS
2000 NW LOOP 410 | SAN ANTONIO, TX 78213 | 210.375.9000
TEXAS ENGINEERING FIRM #470 | TEXAS SURVEYING FIRM #10028800



It's real.



CROSS SECTIONS
STA 172+00 TO STA 172+50

DCN:	FED. RD. DIV. NO.:	STATE:	FEDERAL AID PROJECT NO.:			HIGHWAY NO.:
CHK DCN:	6	TEXAS				CORDOVA
DWG:	DIST.:	COUNTY:	CONT. NO.:	SECT. NO.:	JOB NO.:	SHEET NO.:
CHK DWG:	SAT	GUADALUPE	0915	45	052	

Plotted on: 7/26/2023

Design File name: ... \GeoPak\1277500_MASTER_CORR.dgn

-110 -100 -90 -80 -70 -60 -50 -40 -30 -20 -10 0 10 20 30 40 50 60 70 80 90 100 110

610

605

600

595

590

585

580

575

STA 173+50

615

610

605

600

595

590

585

580

575

STA 173+00

-110 -100 -90 -80 -70 -60 -50 -40 -30 -20 -10 0 10 20 30 40 50 60 70 80 90 100 110

SCALE: H: 1" = 20'
V: 1" = 10'



SAN ANTONIO | AUSTIN | HOUSTON | FORT WORTH | DALLAS
2000 NW LOOP 410 | SAN ANTONIO, TX 78213 | 210.375.9000
TEXAS ENGINEERING FIRM #470 | TEXAS SURVEYING FIRM #10028800



It's real.



CROSS SECTIONS
STA 173+00 TO STA 173+50

CHK DGN:	FED. RD. DIV. NO.	STATE	FEDERAL AID PROJECT NO.			HIGHWAY NO.
DWG:	DIST.	COUNTY	CONT. NO.	SECT. NO.	JOB NO.	SHEET NO.
	6	TEXAS				CORDOVA
	SAT	GUADALUPE	0915	45	052	

Plotted on: 7/26/2023

Design File name: ... \GeoPak\1277500_MASTER_CORR.dgn

-110 -100 -90 -80 -70 -60 -50 -40 -30 -20 -10 0 10 20 30 40 50 60 70 80 90 100 110

610

605

600

595

590

585

580

575

615

610

605

600

595

590

585

580

575

610

605

600

595

590

585

580

575

615

610

605

600

595

590

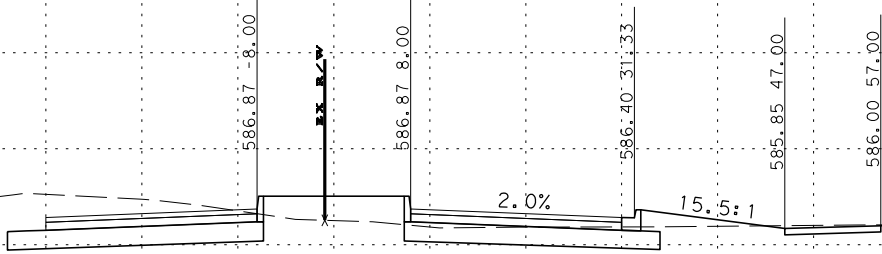
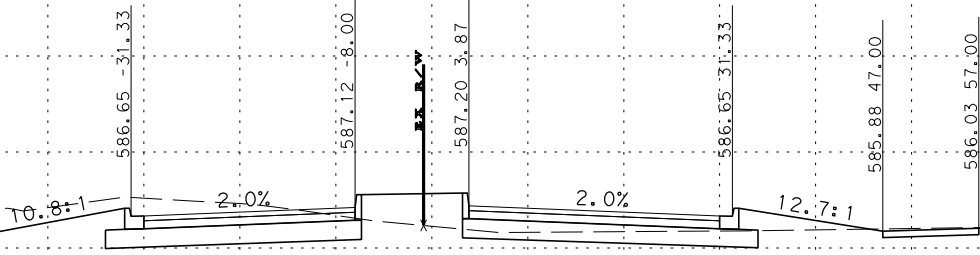
585

580

575

STA 174+50

STA 174+00



SCALE: H: 1" = 20'
V: 1" = 10'



SAN ANTONIO | AUSTIN | HOUSTON | FORT WORTH | DALLAS
2000 NW LOOP 410 | SAN ANTONIO, TX 78213 | 210.375.9000
TEXAS ENGINEERING FIRM #470 | TEXAS SURVEYING FIRM #10028800



It's real.



CROSS SECTIONS
STA 174+00 TO STA 174+50

CHK	DIV. NO.	STATE	FEDERAL AID PROJECT NO.			HIGHWAY NO.
CHK	6	TEXAS				CORDOVA
DWG:	DIST.	COUNTY	CONT. NO.	SECT. NO.	JOB NO.	SHEET NO.
CHK	SAT	GUADALUPE	0915	45	052	

Plotted on: 7/26/2023

Design File name: ... \GeoPak\1277500_MASTER_CORR.dgn

-110 -100 -90 -80 -70 -60 -50 -40 -30 -20 -10 0 10 20 30 40 50 60 70 80 90 100 110

615
610
605
600
595
590
585
580
615
610
605
600
595
590
585
580

615
610
605
600
595
590
585
580
615
610
605
600
595
590
585
580

-110 -100 -90 -80 -70 -60 -50 -40 -30 -20 -10 0 10 20 30 40 50 60 70 80 90 100 110

STA 175+50

STA 175+00

SCALE: H: 1" = 20'
V: 1" = 10'

PAPE-DAWSON ENGINEERS

SAN ANTONIO | AUSTIN | HOUSTON | FORT WORTH | DALLAS
2000 NW LOOP 410 | SAN ANTONIO, TX 78213 | 210.375.9000
TEXAS ENGINEERING FIRM #470 | TEXAS SURVEYING FIRM #10028800



It's real.

Texas Department of Transportation
©2023

CROSS SECTIONS
STA 175+00 TO STA 175+50

DGN:	FED. RD. DIV. NO.:	STATE:	FEDERAL AID PROJECT NO.:			HIGHWAY NO.:
CHK DGN:	6	TEXAS				CORDOVA
DWG:	DIST.:	COUNTY:	CONT. NO.:	SECT. NO.:	JOB NO.:	SHEET NO.:
CHK DWG:	SAT	GUADALUPE	0915	45	052	

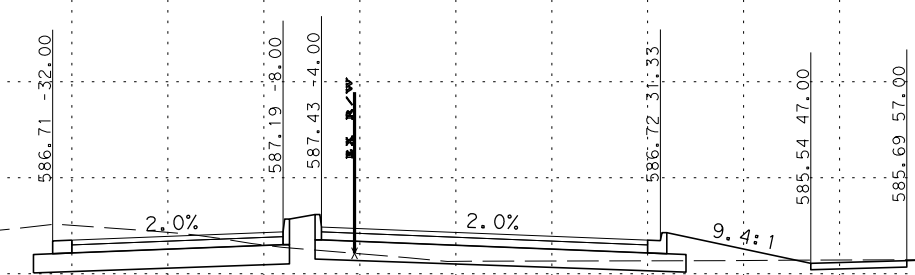
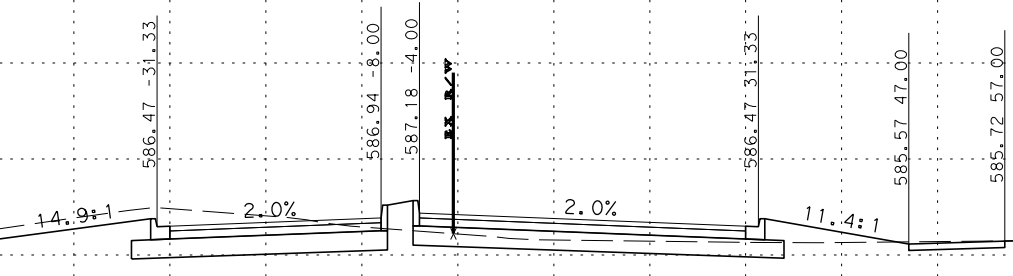
Plotted on: 7/26/2023

Design File name: ... \GeoPak\1277500_MASTER_CORR.dgn

-110 -100 -90 -80 -70 -60 -50 -40 -30 -20 -10 0 10 20 30 40 50 60 70 80 90 100 110

615
610
605
600
595
590
585
580
615
610
605
600
595
590
585
580

615
610
605
600
595
590
585
580
615
610
605
600
595
590
585
580



-110 -100 -90 -80 -70 -60 -50 -40 -30 -20 -10 0 10 20 30 40 50 60 70 80 90 100 110

SCALE: H: 1" = 20'
V: 1" = 10'



SAN ANTONIO | AUSTIN | HOUSTON | FORT WORTH | DALLAS
2000 NW LOOP 410 | SAN ANTONIO, TX 78213 | 210.375.9000
TEXAS ENGINEERING FIRM #470 | TEXAS SURVEYING FIRM #10028800



It's real.



CROSS SECTIONS
STA 176+00 TO STA 176+50

CHK DGN:	FED. RD. DIV. NO.:	STATE:	FEDERAL AID PROJECT NO.:			HIGHWAY NO.:
DWG:	DIST.:	COUNTY:	CONT. NO.:	SECT. NO.:	JOB NO.:	SHEET NO.:
	SAT	GUADALUPE	0915	45	052	CORDOVA

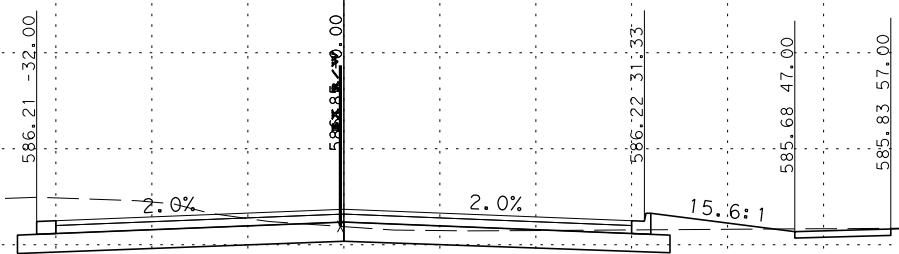
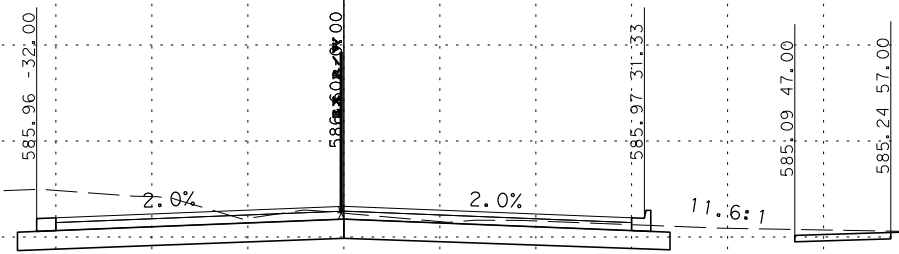
Plotted on: 7/26/2023

Design File name: ... \GeoPak\1277500_MASTER_CORR.dgn

-110 -100 -90 -80 -70 -60 -50 -40 -30 -20 -10 0 10 20 30 40 50 60 70 80 90 100 110

610
605
600
595
590
585
580
575
615
610
605
600
595
590
585
580
575

610
605
600
595
590
585
580
575
615
610
605
600
595
590
585
580
575



SCALE: H: 1" = 20'
V: 1" = 10'



SAN ANTONIO | AUSTIN | HOUSTON | FORT WORTH | DALLAS
2000 NW LOOP 410 | SAN ANTONIO, TX 78213 | 210.375.9000
TEXAS ENGINEERING FIRM #470 | TEXAS SURVEYING FIRM #10028800



It's real.



CROSS SECTIONS
STA 177+00 TO STA 177+50

CHK	DIV. NO.	STATE	FEDERAL AID PROJECT NO.			HIGHWAY NO.
CHK	6	TEXAS				CORDOVA
DWG:	DIST.	COUNTY	CONT. NO.	SECT. NO.	JOB NO.	SHEET NO.
CHK	SAT	GUADALUPE	0915	45	052	

Plotted on: 7/26/2023

Design File name: ... \GeoPak\1277500_MASTER_CORR.dgn

-110 -100 -90 -80 -70 -60 -50 -40 -30 -20 -10 0 10 20 30 40 50 60 70 80 90 100 110

610

605

600

595

590

585

580

575

615

610

605

600

595

590

585

580

575

STA 178+50

STA 178+00

610

605

600

595

590

585

580

575

615

610

605

600

595

590

585

580

575

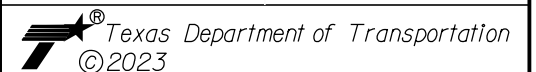
SCALE: H: 1" = 20'
V: 1" = 10'



SAN ANTONIO | AUSTIN | HOUSTON | FORT WORTH | DALLAS
2000 NW LOOP 410 | SAN ANTONIO, TX 78213 | 210.375.9000
TEXAS ENGINEERING FIRM #470 | TEXAS SURVEYING FIRM #10028800



It's real.



CROSS SECTIONS
STA 178+00 TO STA 178+50

CHK DGN:	FED. RD. DIV. NO.:	STATE:	FEDERAL AID PROJECT NO.:			HIGHWAY NO.:
DWG:	DIST.:	COUNTY:	CONT. NO.:	SECT. NO.:	JOB NO.:	SHEET NO.:
	6	TEXAS				CORDOVA
	SAT	GUADALUPE	0915	45	052	

Plotted on: 7/26/2023

Design File name: ... \GeoPak\1277500_MASTER_CORR.dgn

-110 -100 -90 -80 -70 -60 -50 -40 -30 -20 -10 0 10 20 30 40 50 60 70 80 90 100 110

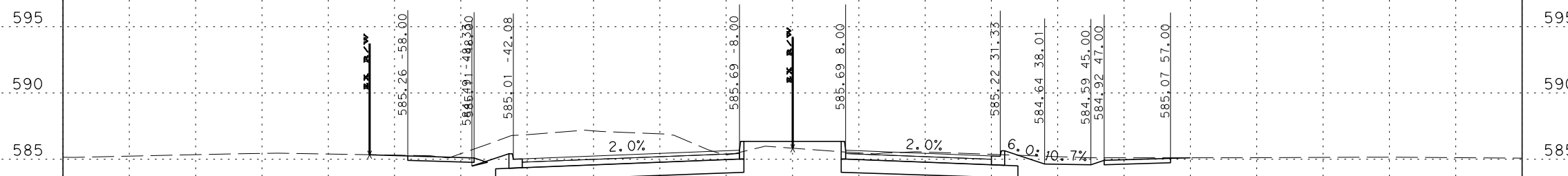
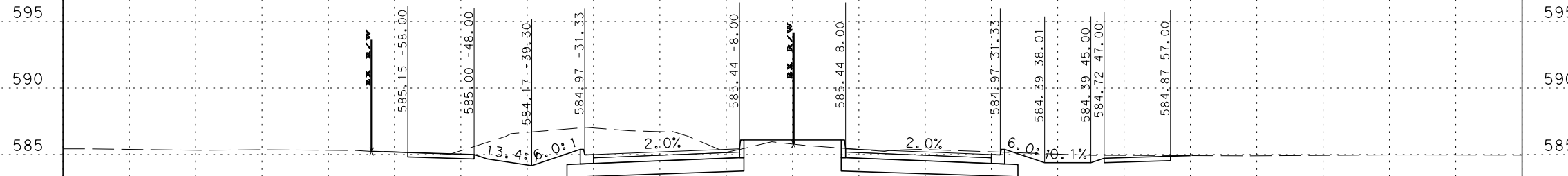
610
605
600
595
590
585
580
575
610
605
600
595
590
585
580
575

610
605
600
595
590
585
580
575
610
605
600
595
590
585
580
575

-110 -100 -90 -80 -70 -60 -50 -40 -30 -20 -10 0 10 20 30 40 50 60 70 80 90 100 110

STA 179+50

STA 179+00



SCALE: H: 1" = 20'
V: 1" = 10'



SAN ANTONIO | AUSTIN | HOUSTON | FORT WORTH | DALLAS
2000 NW LOOP 410 | SAN ANTONIO, TX 78213 | 210.375.9000
TEXAS ENGINEERING FIRM #470 | TEXAS SURVEYING FIRM #10028800



It's real.



Texas Department of Transportation
©2023

CROSS SECTIONS
STA 179+00 TO STA 179+50

CHK	DIV. NO.	STATE	FEDERAL AID PROJECT NO.			HIGHWAY NO.
CHK	6	TEXAS				CORDOVA
CHK	DIST.	COUNTY	CONT. NO.	SECT. NO.	JOB NO.	SHEET NO.
CHK	SAT	GUADALUPE	0915	45	052	

Plotted on: 7/26/2023

Design File name: ... \GeoPak\1277500_MASTER_CORR.dgn

-110 -100 -90 -80 -70 -60 -50 -40 -30 -20 -10 0 10 20 30 40 50 60 70 80 90 100 110

610
605
600
595
590
585
580
575
610
605
600
595
590
585
580
575

610
605
600
595
590
585
580
575
610
605
600
595
590
585
580
575

-110 -100 -90 -80 -70 -60 -50 -40 -30 -20 -10 0 10 20 30 40 50 60 70 80 90 100 110

STA 180+50

STA 180+00

SCALE: H: 1" = 20'
V: 1" = 10'



SAN ANTONIO | AUSTIN | HOUSTON | FORT WORTH | DALLAS
2000 NW LOOP 410 | SAN ANTONIO, TX 78213 | 210.375.9000
TEXAS ENGINEERING FIRM #470 | TEXAS SURVEYING FIRM #10028800



It's real.



CROSS SECTIONS
STA 180+00 TO STA 180+50

CHK DGN:	FED. RD. DIV. NO.	STATE	FEDERAL AID PROJECT NO.			HIGHWAY NO.
DWG:	6	TEXAS				CORDOVA
CHK DGN:	DIST.	COUNTY	CONT. NO.	SECT. NO.	JOB NO.	SHEET NO.
DWG:	SAT	GUADALUPE	0915	45	052	

Plotted on: 7/26/2023

Design File name: ... \GeoPak\1277500_MASTER_CORR.dgn

-110 -100 -90 -80 -70 -60 -50 -40 -30 -20 -10 0 10 20 30 40 50 60 70 80 90 100 110

610

605

600

595

590

585

580

575

610

605

600

595

590

585

580

575

-110 -100 -90 -80 -70 -60 -50 -40 -30 -20 -10 0 10 20 30 40 50 60 70 80 90 100 110

610

605

600

595

590

585

580

575

610

605

600

595

590

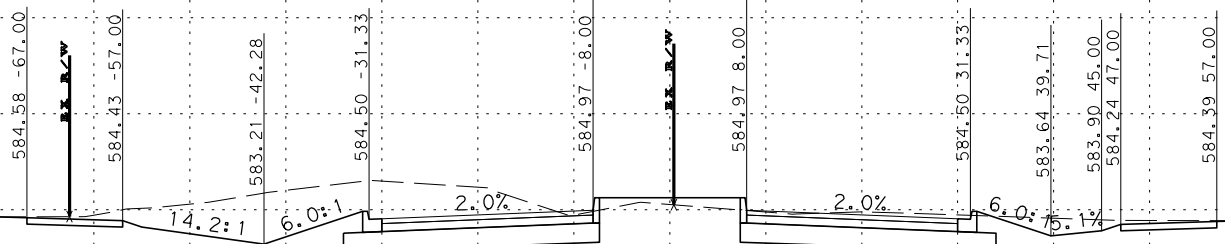
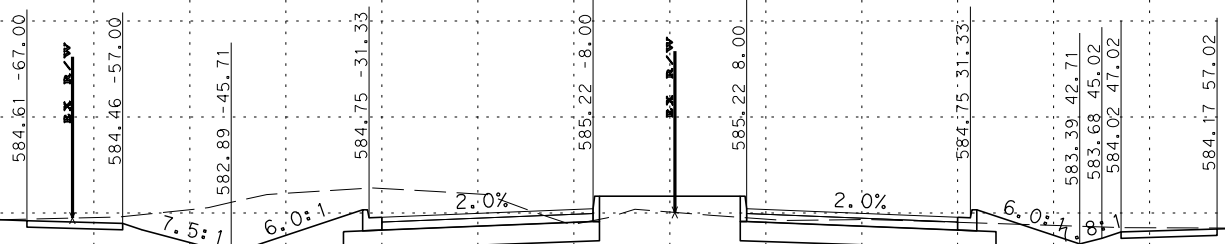
585

580

575

STA 181+50

STA 181+00



SCALE: H: 1" = 20'
V: 1" = 10'



SAN ANTONIO | AUSTIN | HOUSTON | FORT WORTH | DALLAS
2000 NW LOOP 410 | SAN ANTONIO, TX 78213 | 210.375.9000
TEXAS ENGINEERING FIRM #470 | TEXAS SURVEYING FIRM #10028800



It's real.



CROSS SECTIONS
STA 181+00 TO STA 181+50

CHK	DIV. NO.	STATE	FEDERAL AID PROJECT NO.			HIGHWAY NO.
CHK	6	TEXAS				CORDOVA
DWG:	DIST.	COUNTY	CONT. NO.	SECT. NO.	JOB NO.	SHEET NO.
CHK	SAT	GUADALUPE	0915	45	052	

Plotted on: 7/26/2023

Design File name: ... \GeoPak\1277500_MASTER_CORR.dgn

-110 -100 -90 -80 -70 -60 -50 -40 -30 -20 -10 0 10 20 30 40 50 60 70 80 90 100 110

610

605

600

595

590

585

580

575

STA 182+50

610

605

600

595

590

585

580

575

STA 182+00

-110 -100 -90 -80 -70 -60 -50 -40 -30 -20 -10 0 10 20 30 40 50 60 70 80 90 100 110

610

605

600

595

590

585

580

575

610

605

600

595

590

585

580

575

SCALE: H: 1" = 20'
V: 1" = 10'



SAN ANTONIO | AUSTIN | HOUSTON | FORT WORTH | DALLAS
2000 NW LOOP 410 | SAN ANTONIO, TX 78213 | 210.375.9000
TEXAS ENGINEERING FIRM #470 | TEXAS SURVEYING FIRM #10028800



It's real.



CROSS SECTIONS
STA 182+00 TO STA 182+50

CHK DGN:	FED. RD. DIV. NO.	STATE	FEDERAL AID PROJECT NO.			HIGHWAY NO.
DWG:	6	TEXAS				CORDOVA
CHK DGN:	DIST.	COUNTY	CONT. NO.	SECT. NO.	JOB NO.	SHEET NO.
DWG:	SAT	GUADALUPE	0915	45	052	

Plotted on: 7/26/2023

Design File name: ... \GeoPak\1277500_MASTER_CORR.dgn

-110 -100 -90 -80 -70 -60 -50 -40 -30 -20 -10 0 10 20 30 40 50 60 70 80 90 100 110

610
605
600
595
590
585
580
575
610
605
600
595
590
585
580
575

610
605
600
595
590
585
580
575
610
605
600
595
590
585
580
575

STA 183+50

STA 183+00

-110 -100 -90 -80 -70 -60 -50 -40 -30 -20 -10 0 10 20 30 40 50 60 70 80 90 100 110

SCALE: H: 1" = 20'
V: 1" = 10'



SAN ANTONIO | AUSTIN | HOUSTON | FORT WORTH | DALLAS
2000 NW LOOP 410 | SAN ANTONIO, TX 78213 | 210.375.9000
TEXAS ENGINEERING FIRM #470 | TEXAS SURVEYING FIRM #10028800



It's real.



CROSS SECTIONS
STA 183+00 TO STA 183+50

CHK DGN:	FED. RD. DIV. NO.	STATE	FEDERAL AID PROJECT NO.			HIGHWAY NO.
DWG:	6	TEXAS				CORDOVA
CHK DWG:	DIST.	COUNTY	CONT. NO.	SECT. NO.	JOB NO.	SHEET NO.
	SAT	GUADALUPE	0915	45	052	

Plotted on: 7/26/2023

Design File name: ... \GeoPak\1277500_MASTER_CORR.dgn

-110 -100 -90 -80 -70 -60 -50 -40 -30 -20 -10 0 10 20 30 40 50 60 70 80 90 100 110

610
605
600
595
590
585
580
575
610
605
600
595
590
585
580
575

610
605
600
595
590
585
580
575
610
605
600
595
590
585
580
575

-110 -100 -90 -80 -70 -60 -50 -40 -30 -20 -10 0 10 20 30 40 50 60 70 80 90 100 110

STA 184+50

STA 184+00

SCALE: H: 1" = 20'
V: 1" = 10'



SAN ANTONIO | AUSTIN | HOUSTON | FORT WORTH | DALLAS
2000 NW LOOP 410 | SAN ANTONIO, TX 78213 | 210.375.9000
TEXAS ENGINEERING FIRM #470 | TEXAS SURVEYING FIRM #10028800



It's real.



CROSS SECTIONS
STA 184+00 TO STA 184+50

CHK DGN:	FED. RD. DIV. NO.	STATE	FEDERAL AID PROJECT NO.			HIGHWAY NO.
DWG:	6	TEXAS				CORDOVA
CHK DGN:	DIST.	COUNTY	CONT. NO.	SECT. NO.	JOB NO.	SHEET NO.
	SAT	GUADALUPE	0915	45	052	

Plotted on: 7/26/2023

Design File name: ... \GeoPak\1277500_MASTER_CORR.dgn

-110 -100 -90 -80 -70 -60 -50 -40 -30 -20 -10 0 10 20 30 40 50 60 70 80 90 100 110

610
605
600
595
590
585
580
575
610
605
600
595
590
585
580
575

610
605
600
595
590
585
580
575
610
605
600
595
590
585
580
575

-110 -100 -90 -80 -70 -60 -50 -40 -30 -20 -10 0 10 20 30 40 50 60 70 80 90 100 110

STA 185+50

STA 185+00

6.0:1

2.0%

2.0%

6.0:1

4.0:1

2.0%

2.0%

6.0:1

583.66 -75.00
583.62 -72.00

583.47 -62.00
581.53 -50.00

585.75 -31.33

586.21 -8.00

586.21 8.00

585.75 31.33

581.29 61.23

582.53 67.00

582.68 77.00

582.73 80.00

585.98 -32.00

586.46 -8.00

586.46 8.00

586.00 31.33

581.37 62.24

582.63 67.00

582.78 77.00

582.83 80.00

SCALE: H: 1" = 20'
V: 1" = 10'



SAN ANTONIO | AUSTIN | HOUSTON | FORT WORTH | DALLAS
2000 NW LOOP 410 | SAN ANTONIO, TX 78213 | 210.375.9000
TEXAS ENGINEERING FIRM #470 | TEXAS SURVEYING FIRM #10028800



It's real.



CROSS SECTIONS
STA 185+00 TO STA 185+50

CHK DGN:	FED. RD. DIV. NO.	STATE	FEDERAL AID PROJECT NO.			HIGHWAY NO.
DWG:	6	TEXAS				CORDOVA
CHK DGN:	DIST.	COUNTY	CONT. NO.	SECT. NO.	JOB NO.	SHEET NO.
	SAT	GUADALUPE	0915	45	052	

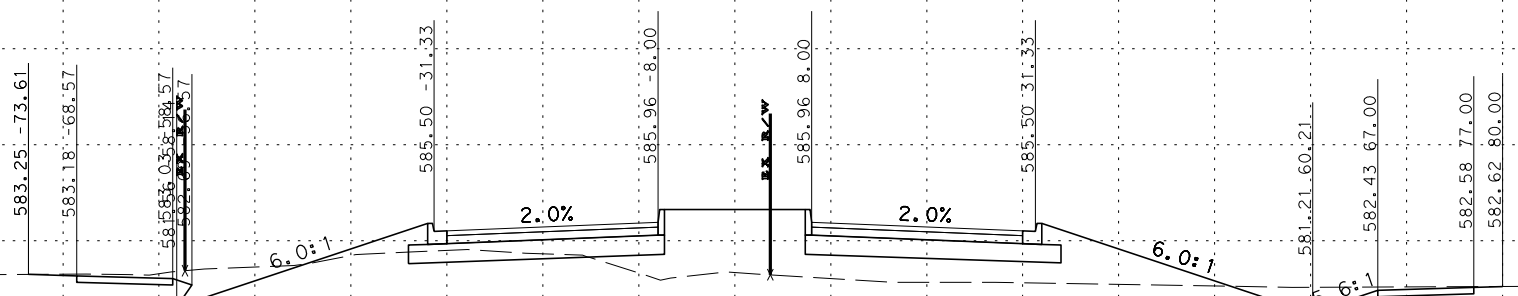
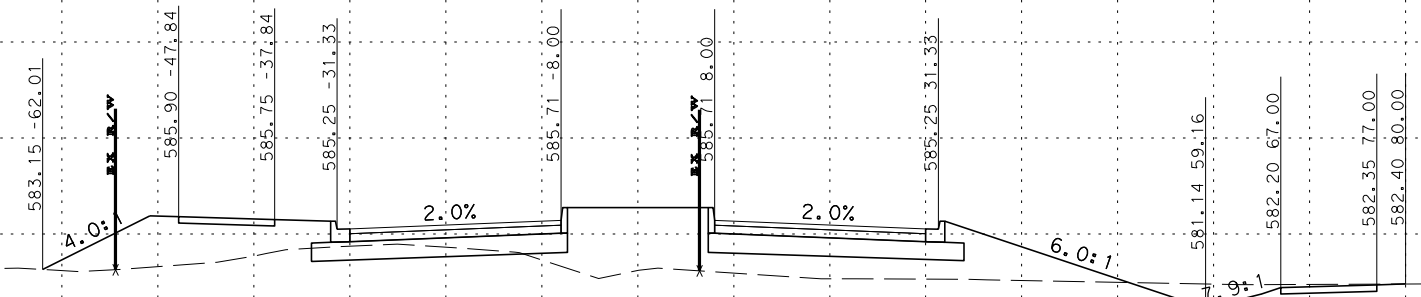
Plotted on: 7/26/2023

Design File name: ... \GeoPak\1277500_MASTER_CORR.dgn

-110 -100 -90 -80 -70 -60 -50 -40 -30 -20 -10 0 10 20 30 40 50 60 70 80 90 100 110

610
605
600
595
590
585
580
575
610
605
600
595
590
585
580
575

610
605
600
595
590
585
580
575
610
605
600
595
590
585
580
575



SCALE: H: 1" = 20'
V: 1" = 10'



SAN ANTONIO | AUSTIN | HOUSTON | FORT WORTH | DALLAS
2000 NW LOOP 410 | SAN ANTONIO, TX 78213 | 210.375.9000
TEXAS ENGINEERING FIRM #470 | TEXAS SURVEYING FIRM #10028800



It's real.



CROSS SECTIONS
STA 186+00 TO STA 186+50

CHK DGN:	FED. RD. DIV. NO.	STATE	FEDERAL AID PROJECT NO.			HIGHWAY NO.
DWG:	6	TEXAS				CORDOVA
CHK DGN:	DIST.	COUNTY	CONT. NO.	SECT. NO.	JOB NO.	SHEET NO.
DWG:	SAT	GUADALUPE	0915	45	052	

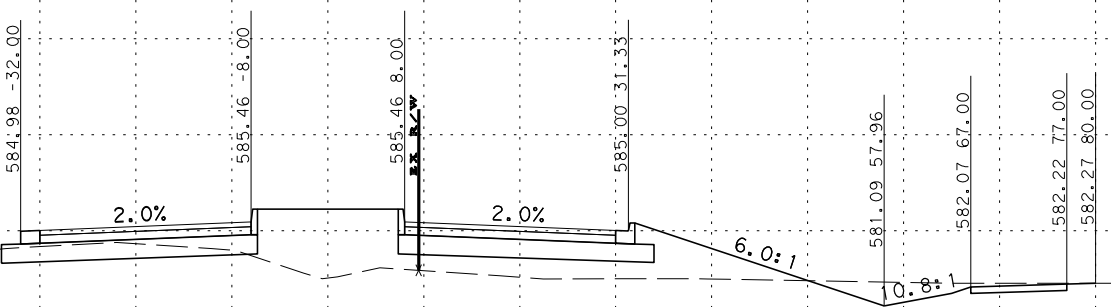
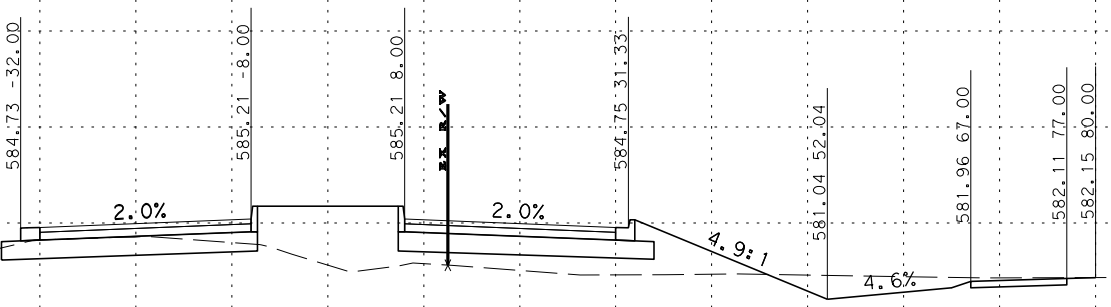
Plotted on: 7/26/2023

Design File name: ... \GeoPak\1277500_MASTER_CORR.dgn

-110 -100 -90 -80 -70 -60 -50 -40 -30 -20 -10 0 10 20 30 40 50 60 70 80 90 100 110

610
605
600
595
590
585
580
575
610
605
600
595
590
585
580
575

610
605
600
595
590
585
580
575
610
605
600
595
590
585
580
575



SCALE: H: 1" = 20'
V: 1" = 10'



SAN ANTONIO | AUSTIN | HOUSTON | FORT WORTH | DALLAS
2000 NW LOOP 410 | SAN ANTONIO, TX 78213 | 210.375.9000
TEXAS ENGINEERING FIRM #470 | TEXAS SURVEYING FIRM #10028800



It's real.



CROSS SECTIONS
STA 187+00 TO STA 187+50

CHK DGN:	FED. RD. DIV. NO.	STATE	FEDERAL AID PROJECT NO.			HIGHWAY NO.
DWG:	6	TEXAS				CORDOVA
CHK DGN:	DIST.	COUNTY	CONT. NO.	SECT. NO.	JOB NO.	SHEET NO.
	SAT	GUADALUPE	0915	45	052	

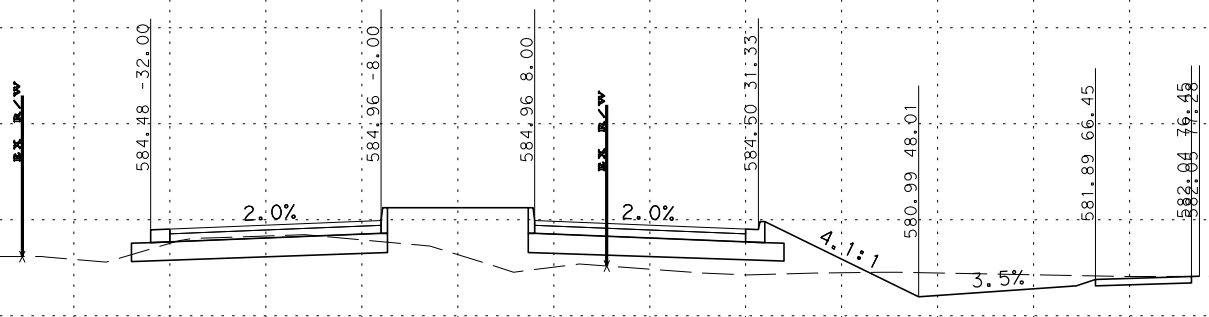
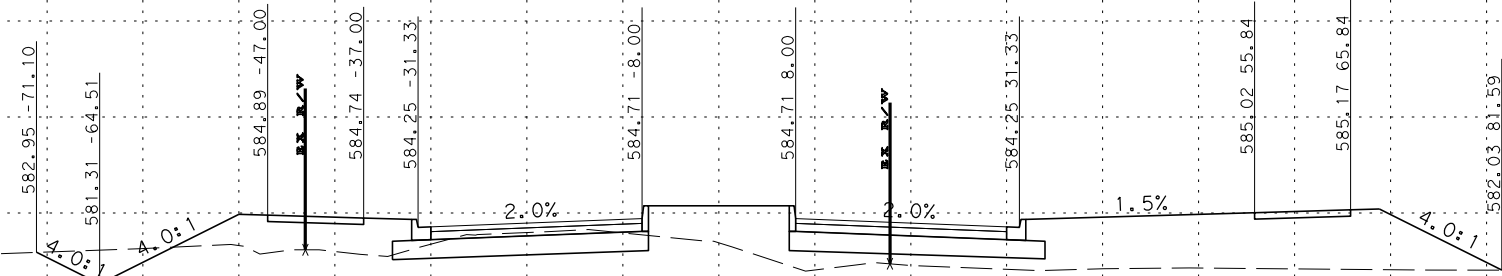
Plotted on: 7/26/2023

Design File name: ... \GeoPak\1277500_MASTER_CORR.dgn

-110 -100 -90 -80 -70 -60 -50 -40 -30 -20 -10 0 10 20 30 40 50 60 70 80 90 100 110

610
605
600
595
590
585
580
575
610
605
600
595
590
585
580
575

610
605
600
595
590
585
580
575
610
605
600
595
590
585
580
575



SCALE: H: 1" = 20'
V: 1" = 10'



SAN ANTONIO | AUSTIN | HOUSTON | FORT WORTH | DALLAS
2000 NW LOOP 410 | SAN ANTONIO, TX 78213 | 210.375.9000
TEXAS ENGINEERING FIRM #470 | TEXAS SURVEYING FIRM #10028800



It's real.



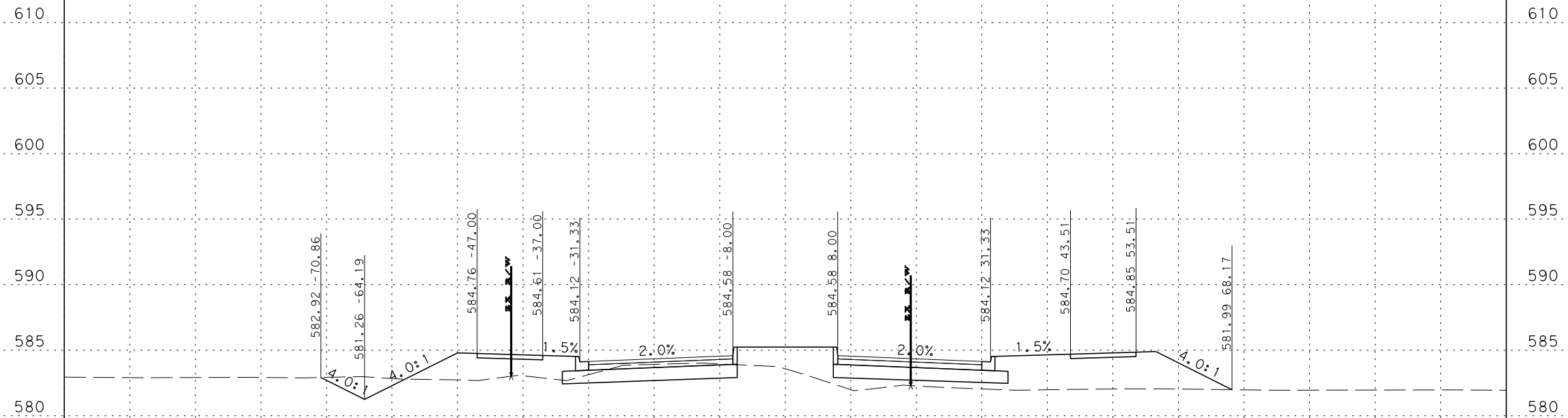
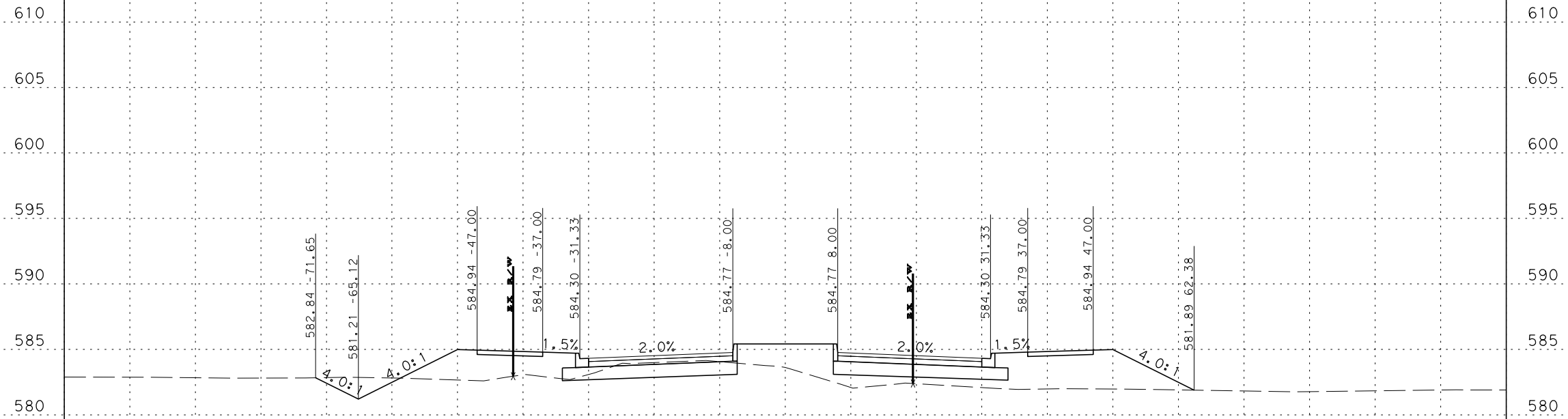
CROSS SECTIONS
STA 188+00 TO STA 188+50

CHK DGN:	FED. RD. DIV. NO.	STATE	FEDERAL AID PROJECT NO.			HIGHWAY NO.
DWG:	DIST.	COUNTY	CONT. NO.	SECT. NO.	JOB NO.	SHEET NO.
	6	TEXAS				CORDOVA
	SAT	GUADALUPE	0915	45	052	

Plotted on: 7/26/2023

Design File name: ... \GeoPak\1277500_MASTER_CORR.dgn

-110 -100 -90 -80 -70 -60 -50 -40 -30 -20 -10 0 10 20 30 40 50 60 70 80 90 100 110



-110 -100 -90 -80 -70 -60 -50 -40 -30 -20 -10 0 10 20 30 40 50 60 70 80 90 100 110

SCALE: H: 1" = 20'
V: 1" = 10'

PAPE-DAWSON ENGINEERS
SAN ANTONIO | AUSTIN | HOUSTON | FORT WORTH | DALLAS
2000 NW LOOP 410 | SAN ANTONIO, TX 78213 | 210.375.9000
TEXAS ENGINEERING FIRM #470 | TEXAS SURVEYING FIRM #10028800

SEGUIN TEXAS
It's real.

Texas Department of Transportation
©2023

CROSS SECTIONS
STA 189+00 TO STA 189+50

CHK	DIV. NO.	STATE	FEDERAL AID PROJECT NO.			HIGHWAY NO.
CHK	6	TEXAS				CORDOVA
CHK	DIST.	COUNTY	CONT. NO.	SECT. NO.	JOB NO.	SHEET NO.
CHK	SAT	GUADALUPE	0915	45	052	

Plotted on: 7/26/2023

Design File name: ... \GeoPak\1277500_MASTER_CORR.dgn

-110 -100 -90 -80 -70 -60 -50 -40 -30 -20 -10 0 10 20 30 40 50 60 70 80 90 100 110

610

605

600

595

590

585

580

575

610

605

600

595

590

585

580

575

-110 -100 -90 -80 -70 -60 -50 -40 -30 -20 -10 0 10 20 30 40 50 60 70 80 90 100 110

610

605

600

595

590

585

580

575

610

605

600

595

590

585

580

575

STA 190+50

STA 190+00

SCALE: H: 1" = 20'
V: 1" = 10'



SAN ANTONIO | AUSTIN | HOUSTON | FORT WORTH | DALLAS
2000 NW LOOP 410 | SAN ANTONIO, TX 78213 | 210.375.9000
TEXAS ENGINEERING FIRM #470 | TEXAS SURVEYING FIRM #10028800



It's real.



CROSS SECTIONS
STA 190+00 TO STA 190+50

CHK DGN:	FED. RD. DIV. NO.	STATE	FEDERAL AID PROJECT NO.			HIGHWAY NO.
DWG:	DIST.	COUNTY	CONT. NO.	SECT. NO.	JOB NO.	SHEET NO.
	6	TEXAS				CORDOVA
	SAT	GUADALUPE	0915	45	052	

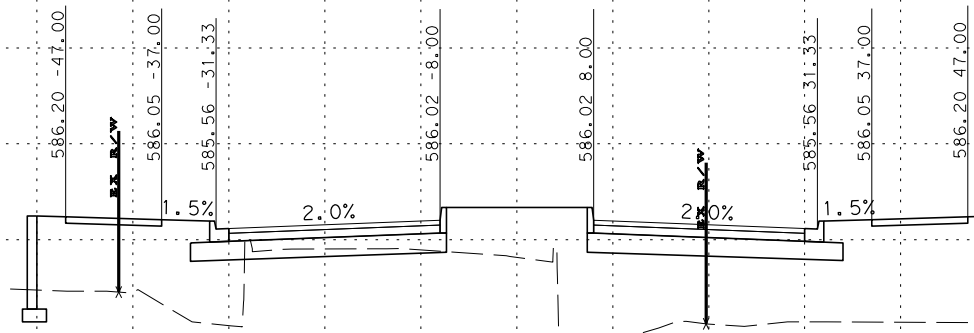
Plotted on: 7/26/2023

Design File name: ... \GeoPak\1277500_MASTER_CORR.dgn

-110 -100 -90 -80 -70 -60 -50 -40 -30 -20 -10 0 10 20 30 40 50 60 70 80 90 100 110

605
600
595
590
585
580
575
570
610
605
600
595
590
585
580
575
570

605
600
595
590
585
580
575
570
610
605
600
595
590
585
580
575
570



SCALE: H: 1" = 20'
V: 1" = 10'



SAN ANTONIO | AUSTIN | HOUSTON | FORT WORTH | DALLAS
2000 NW LOOP 410 | SAN ANTONIO, TX 78213 | 210.375.9000
TEXAS ENGINEERING FIRM #470 | TEXAS SURVEYING FIRM #10028800



It's real.



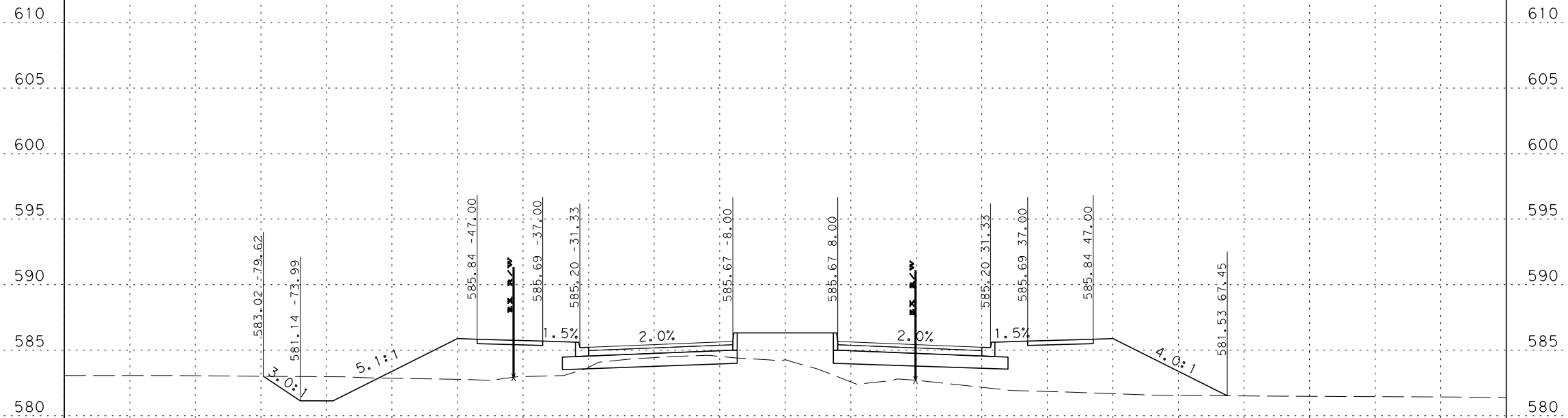
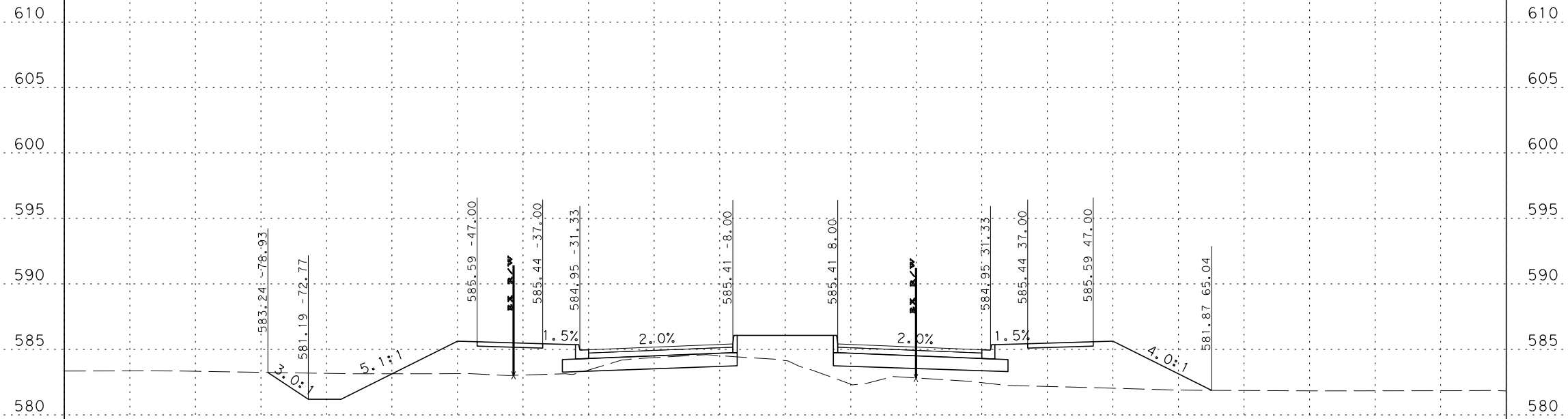
CROSS SECTIONS
STA 191+00 TO STA 191+50

CHK	DIV. NO.	STATE	FEDERAL AID PROJECT NO.			HIGHWAY NO.
CHK	6	TEXAS				CORDOVA
CHK	DIST.	COUNTY	CONT. NO.	SECT. NO.	JOB NO.	SHEET NO.
CHK	SAT	GUADALUPE	0915	45	052	

Plotted on: 7/26/2023

Design File name: ... \GeoPak\1277500_MASTER_CORR.dgn

-110 -100 -90 -80 -70 -60 -50 -40 -30 -20 -10 0 10 20 30 40 50 60 70 80 90 100 110



-110 -100 -90 -80 -70 -60 -50 -40 -30 -20 -10 0 10 20 30 40 50 60 70 80 90 100 110

SCALE: H: 1" = 20'
V: 1" = 10'



SAN ANTONIO | AUSTIN | HOUSTON | FORT WORTH | DALLAS
2000 NW LOOP 410 | SAN ANTONIO, TX 78213 | 210.375.9000
TEXAS ENGINEERING FIRM #470 | TEXAS SURVEYING FIRM #10028800



It's real.



CROSS SECTIONS
STA 192+00 TO STA 192+50

CHK	DGN:	FED. RD. DIV. NO.	STATE	FEDERAL AID PROJECT NO.			HIGHWAY NO.
CHK	DGN:	6	TEXAS				CORDOVA
CHK	DGN:	DIST.	COUNTY	CONT. NO.	SECT. NO.	JOB NO.	SHEET NO.
CHK	DGN:	SAT	GUADALUPE	0915	45	052	

Plotted on: 7/26/2023

Design File name: ... \GeoPak\1277500_MASTER_CORR.dgn

-110 -100 -90 -80 -70 -60 -50 -40 -30 -20 -10 0 10 20 30 40 50 60 70 80 90 100 110

610

605

600

595

590

585

580

575

STA 193+50

610

605

600

595

590

585

580

575

STA 193+00

-110 -100 -90 -80 -70 -60 -50 -40 -30 -20 -10 0 10 20 30 40 50 60 70 80 90 100 110

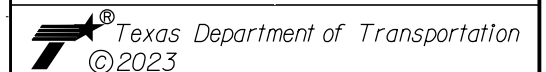
SCALE: H: 1" = 20'
V: 1" = 10'



SAN ANTONIO | AUSTIN | HOUSTON | FORT WORTH | DALLAS
2000 NW LOOP 410 | SAN ANTONIO, TX 78213 | 210.375.9000
TEXAS ENGINEERING FIRM #470 | TEXAS SURVEYING FIRM #10028800



It's real.



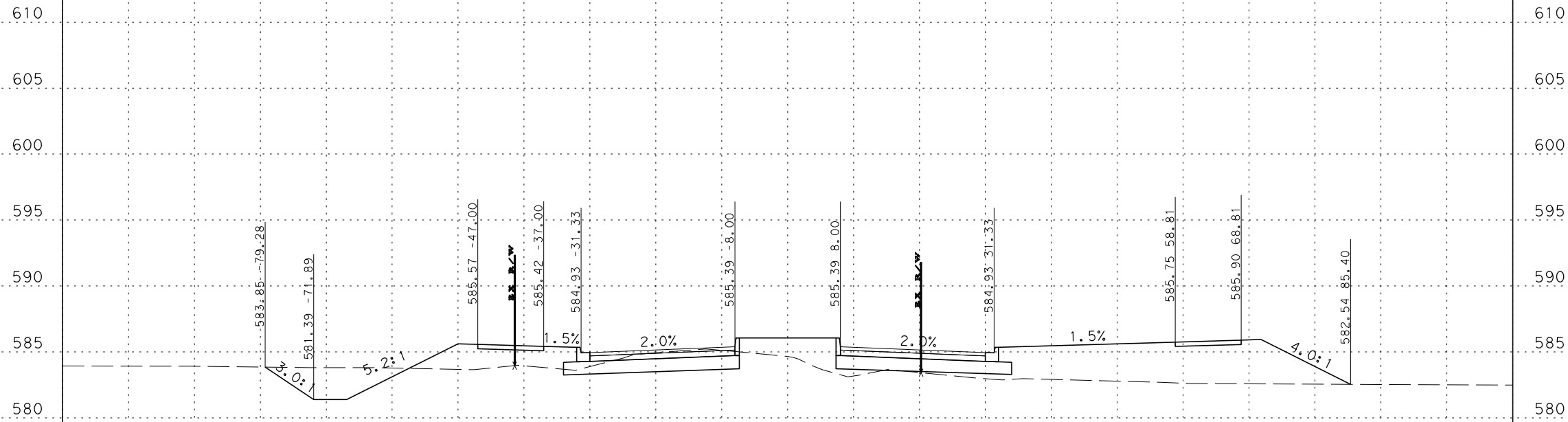
CROSS SECTIONS
STA 193+00 TO STA 193+50

CHK DGN:	FED. RD. DIV. NO.:	STATE:	FEDERAL AID PROJECT NO.:			HIGHWAY NO.:
DWG:	DIST.:	COUNTY:	CONT. NO.:	SECT. NO.:	JOB NO.:	SHEET NO.:
	6	TEXAS				CORDOVA
	SAT	GUADALUPE	0915	45	052	

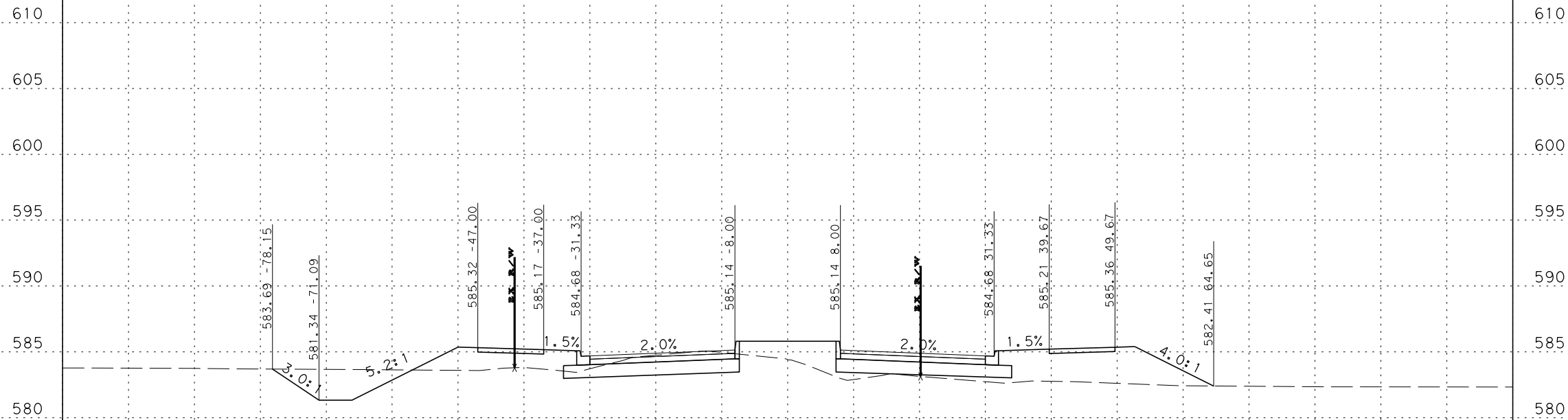
Plotted on: 7/26/2023

Design File name: ... \GeoPak\1277500_MASTER_CORR.dgn

-110 -100 -90 -80 -70 -60 -50 -40 -30 -20 -10 0 10 20 30 40 50 60 70 80 90 100 110



STA 194+50



STA 194+00

-110 -100 -90 -80 -70 -60 -50 -40 -30 -20 -10 0 10 20 30 40 50 60 70 80 90 100 110

SCALE: H: 1" = 20'
V: 1" = 10'



SAN ANTONIO | AUSTIN | HOUSTON | FORT WORTH | DALLAS
2000 NW LOOP 410 | SAN ANTONIO, TX 78213 | 210.375.9000
TEXAS ENGINEERING FIRM #470 | TEXAS SURVEYING FIRM #10028800



It's real.



CROSS SECTIONS
STA 194+00 TO STA 194+50

CHK DGN:	FED. RD. DIV. NO.	STATE	FEDERAL AID PROJECT NO.			HIGHWAY NO.
DWG:	6	TEXAS				CORDOVA
CHK DGN:	DIST.	COUNTY	CONT. NO.	SECT. NO.	JOB NO.	SHEET NO.
	SAT	GUADALUPE	0915	45	052	

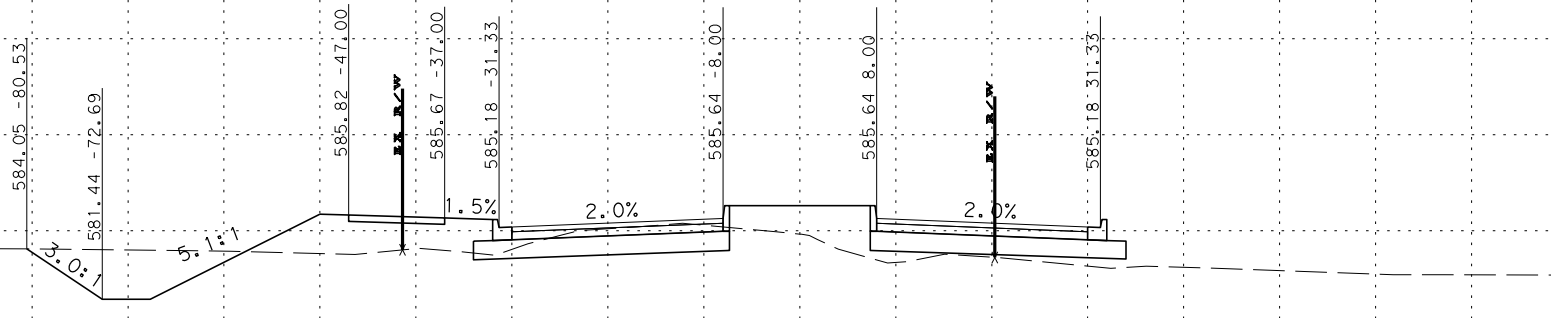
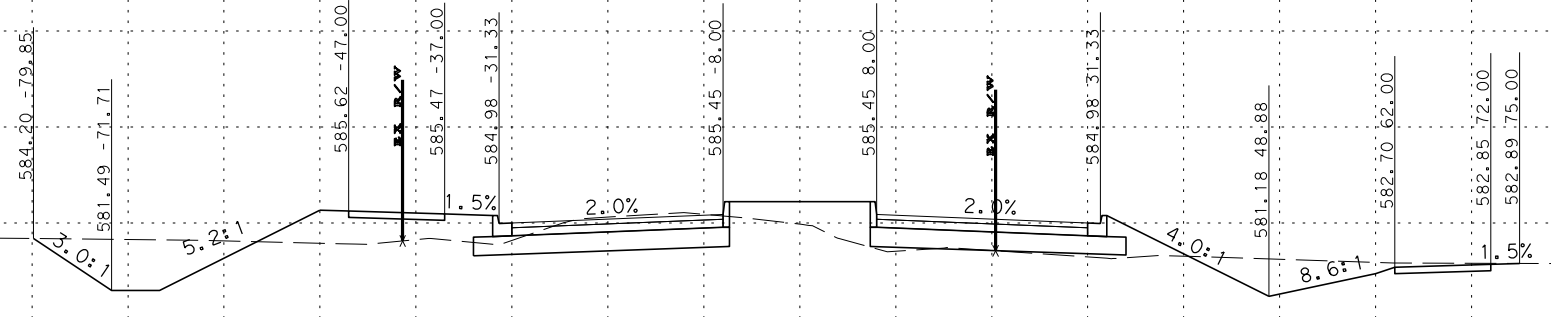
Plotted on: 7/26/2023

Design File name: ... \GeoPak\1277500_MASTER_CORR.dgn

-110 -100 -90 -80 -70 -60 -50 -40 -30 -20 -10 0 10 20 30 40 50 60 70 80 90 100 110

610
605
600
595
590
585
580
575
610
605
600
595
590
585
580
575

610
605
600
595
590
585
580
575
610
605
600
595
590
585
580
575



SCALE: H: 1" = 20'
V: 1" = 10'



SAN ANTONIO | AUSTIN | HOUSTON | FORT WORTH | DALLAS
2000 NW LOOP 410 | SAN ANTONIO, TX 78213 | 210.375.9000
TEXAS ENGINEERING FIRM #470 | TEXAS SURVEYING FIRM #10028800



It's real.



CROSS SECTIONS
STA 195+00 TO STA 195+50

CHK DGN:	FED. RD. DIV. NO.:	STATE:	FEDERAL AID PROJECT NO.:			HIGHWAY NO.:
DWG:	DIST.:	COUNTY:	CONT. NO.:	SECT. NO.:	JOB NO.:	SHEET NO.:
	6	TEXAS				CORDOVA
	SAT	GUADALUPE	0915	45	052	

Plotted on: 7/26/2023

Design File name: ... \GeoPak\1277500_MASTER_CORR.dgn

-110 -100 -90 -80 -70 -60 -50 -40 -30 -20 -10 0 10 20 30 40 50 60 70 80 90 100 110

610

605

600

595

590

585

580

575

STA 196+50

610

605

600

595

590

585

580

575

STA 196+00

-110 -100 -90 -80 -70 -60 -50 -40 -30 -20 -10 0 10 20 30 40 50 60 70 80 90 100 110

610

605

600

595

590

585

580

575

610

605

600

595

590

585

580

575

SCALE: H: 1" = 20'
V: 1" = 10'



SAN ANTONIO | AUSTIN | HOUSTON | FORT WORTH | DALLAS
2000 NW LOOP 410 | SAN ANTONIO, TX 78213 | 210.375.9000
TEXAS ENGINEERING FIRM #470 | TEXAS SURVEYING FIRM #10028800



It's real.



CROSS SECTIONS
STA 196+00 TO STA 196+50

CHK DGN:	FED. RD. DIV. NO.	STATE	FEDERAL AID PROJECT NO.			HIGHWAY NO.
DWG:	DIST.	COUNTY	CONT. NO.	SECT. NO.	JOB NO.	SHEET NO.
	6	TEXAS				CORDOVA
	SAT	GUADALUPE	0915	45	052	

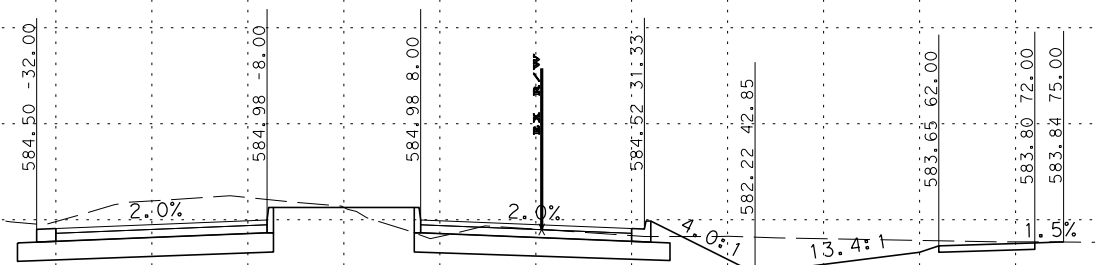
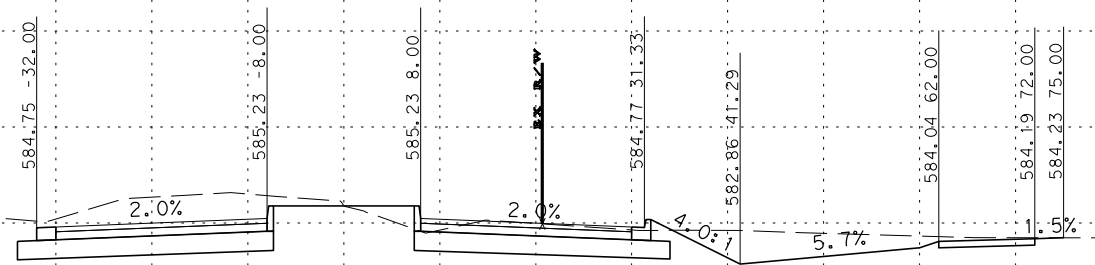
Plotted on: 7/26/2023

Design File name: ... \GeoPak\1277500_MASTER_CORR.dgn

-110 -100 -90 -80 -70 -60 -50 -40 -30 -20 -10 0 10 20 30 40 50 60 70 80 90 100 110

610
605
600
595
590
585
580
575
610
605
600
595
590
585
580
575

610
605
600
595
590
585
580
575
610
605
600
595
590
585
580
575



SCALE: H: 1" = 20'
V: 1" = 10'



SAN ANTONIO | AUSTIN | HOUSTON | FORT WORTH | DALLAS
2000 NW LOOP 410 | SAN ANTONIO, TX 78213 | 210.375.9000
TEXAS ENGINEERING FIRM #470 | TEXAS SURVEYING FIRM #10028800



It's real.



CROSS SECTIONS
STA 197+00 TO STA 197+50

CHK DGN:	FED. RD. DIV. NO.	STATE	FEDERAL AID PROJECT NO.			HIGHWAY NO.
DWG:	6	TEXAS				CORDOVA
CHK DGN:	DIST.	COUNTY	CONT. NO.	SECT. NO.	JOB NO.	SHEET NO.
	SAT	GUADALUPE	0915	45	052	

Plotted on: 7/26/2023

Design File name: ... \GeoPak\1277500_MASTER_CORR.dgn

-110 -100 -90 -80 -70 -60 -50 -40 -30 -20 -10 0 10 20 30 40 50 60 70 80 90 100 110

615

610

605

600

595

590

585

580

575

STA 198+50

610

605

600

595

590

585

580

575

STA 198+00

-110 -100 -90 -80 -70 -60 -50 -40 -30 -20 -10 0 10 20 30 40 50 60 70 80 90 100 110

SCALE: H: 1" = 20'
V: 1" = 10'



SAN ANTONIO | AUSTIN | HOUSTON | FORT WORTH | DALLAS
2000 NW LOOP 410 | SAN ANTONIO, TX 78213 | 210.375.9000
TEXAS ENGINEERING FIRM #470 | TEXAS SURVEYING FIRM #10028800



It's real.



CROSS SECTIONS
STA 198+00 TO STA 198+50

CHK DGN:	FED. RD. DIV. NO.	STATE	FEDERAL AID PROJECT NO.			HIGHWAY NO.
DWG:	6	TEXAS				CORDOVA
CHK DGN:	DIST.	COUNTY	CONT. NO.	SECT. NO.	JOB NO.	SHEET NO.
	SAT	GUADALUPE	0915	45	052	

Plotted on: 7/26/2023

Design File name: ... \GeoPak\1277500_MASTER_CORR.dgn

-110 -100 -90 -80 -70 -60 -50 -40 -30 -20 -10 0 10 20 30 40 50 60 70 80 90 100 110

610

605

600

595

590

585

580

575

STA 199+50

615

610

605

600

595

590

585

580

575

STA 199+00

-110 -100 -90 -80 -70 -60 -50 -40 -30 -20 -10 0 10 20 30 40 50 60 70 80 90 100 110

SCALE: H: 1" = 20'
V: 1" = 10'



SAN ANTONIO | AUSTIN | HOUSTON | FORT WORTH | DALLAS
2000 NW LOOP 410 | SAN ANTONIO, TX 78213 | 210.375.9000
TEXAS ENGINEERING FIRM #470 | TEXAS SURVEYING FIRM #10028800



It's real.



CROSS SECTIONS
STA 199+00 TO STA 199+50

CHK:	FED. RD. DIV. NO.:	STATE:	FEDERAL AID PROJECT NO.:			HIGHWAY NO.:
DGN:	6	TEXAS				CORDOVA
DWG:	DIST.:	COUNTY:	CONT. NO.:	SECT. NO.:	JOB NO.:	SHEET NO.:
DWG:	SAT	GUADALUPE	0915	45	052	

Plotted on: 7/26/2023

Design File name: ... \GeoPak\1277500_MASTER_CORR.dgn

-110 -100 -90 -80 -70 -60 -50 -40 -30 -20 -10 0 10 20 30 40 50 60 70 80 90 100 110

610

605

600

595

590

585

580

575

STA 200+50

615

610

605

600

595

590

585

580

575

STA 200+00

-110 -100 -90 -80 -70 -60 -50 -40 -30 -20 -10 0 10 20 30 40 50 60 70 80 90 100 110

SCALE: H: 1" = 20'
V: 1" = 10'



SAN ANTONIO | AUSTIN | HOUSTON | FORT WORTH | DALLAS
2000 NW LOOP 410 | SAN ANTONIO, TX 78213 | 210.375.9000
TEXAS ENGINEERING FIRM #470 | TEXAS SURVEYING FIRM #10028800



It's real.



CROSS SECTIONS
STA 200+00 TO STA 200+50

CHK DGN:	FED. RD. DIV. NO.:	STATE:	FEDERAL AID PROJECT NO.:			HIGHWAY NO.:
DWG:	DIST.:	COUNTY:	CONT. NO.:	SECT. NO.:	JOB NO.:	SHEET NO.:
	6	TEXAS				CORDOVA
	SAT	GUADALUPE	0915	45	052	

Plotted on: 7/26/2023

Design File name: ... \GeoPak\1277500_MASTER_CORR.dgn

-110 -100 -90 -80 -70 -60 -50 -40 -30 -20 -10 0 10 20 30 40 50 60 70 80 90 100 110

615
610
605
600
595
590
585
580
615
610
605
600
595
590
585
580

615
610
605
600
595
590
585
580
615
610
605
600
595
590
585
580

STA 201+50

STA 201+00

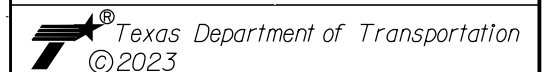
SCALE: H: 1" = 20'
V: 1" = 10'



SAN ANTONIO | AUSTIN | HOUSTON | FORT WORTH | DALLAS
2000 NW LOOP 410 | SAN ANTONIO, TX 78213 | 210.375.9000
TEXAS ENGINEERING FIRM #470 | TEXAS SURVEYING FIRM #10028800



It's real.



CROSS SECTIONS
STA 201+00 TO STA 201+50

CHK DGN:	FED. RD. DIV. NO.:	STATE:	FEDERAL AID PROJECT NO.:			HIGHWAY NO.:
DWG:	DIST.:	COUNTY:	CONT. NO.:	SECT. NO.:	JOB NO.:	SHEET NO.:
	6	TEXAS				CORDOVA
	SAT	GUADALUPE	0915	45	052	

Plotted on: 7/26/2023

Design File name: ... \GeoPak\1277500_MASTER_CORR.dgn

-110 -100 -90 -80 -70 -60 -50 -40 -30 -20 -10 0 10 20 30 40 50 60 70 80 90 100 110

615

610

605

600

595

590

585

580

615

610

605

600

595

590

585

580

-110 -100 -90 -80 -70 -60 -50 -40 -30 -20 -10 0 10 20 30 40 50 60 70 80 90 100 110

615

610

605

600

595

590

585

580

615

610

605

600

595

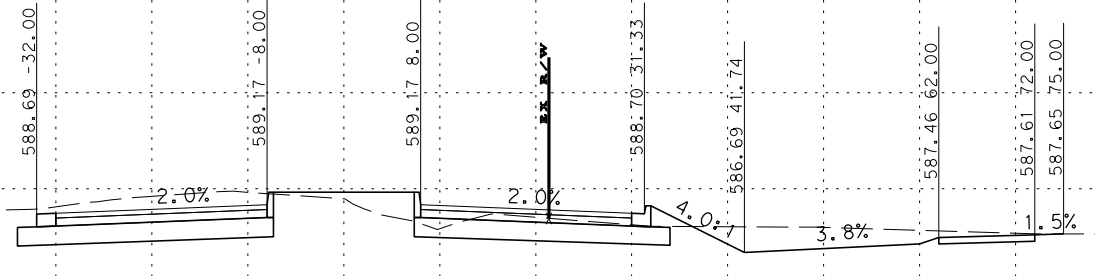
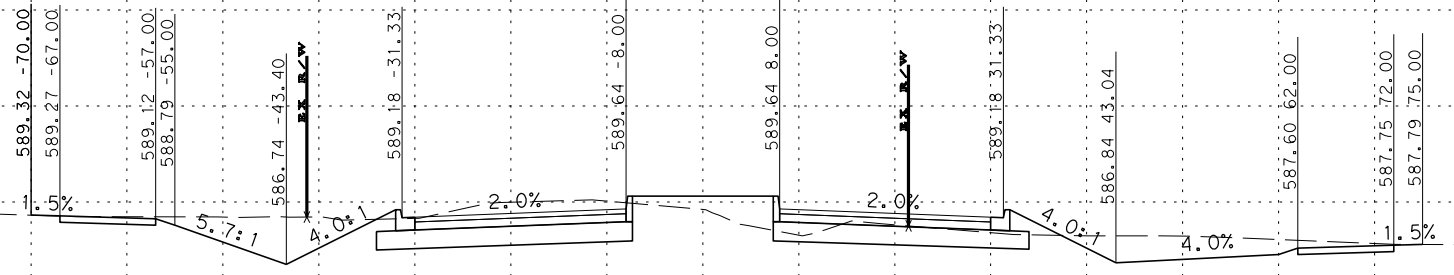
590

585

580

STA 202+50

STA 202+00



SCALE: H: 1" = 20'
V: 1" = 10'



SAN ANTONIO | AUSTIN | HOUSTON | FORT WORTH | DALLAS
2000 NW LOOP 410 | SAN ANTONIO, TX 78213 | 210.375.9000
TEXAS ENGINEERING FIRM #470 | TEXAS SURVEYING FIRM #10028800



It's real.



CROSS SECTIONS
STA 202+00 TO STA 202+50

CHK DGN:	FED. RD. DIV. NO.:	STATE:	FEDERAL AID PROJECT NO.:			HIGHWAY NO.:
DWG:	DIST.:	COUNTY:	CONT. NO.:	SECT. NO.:	JOB NO.:	SHEET NO.:
	SAT	GUADALUPE	0915	45	052	CORDOVA

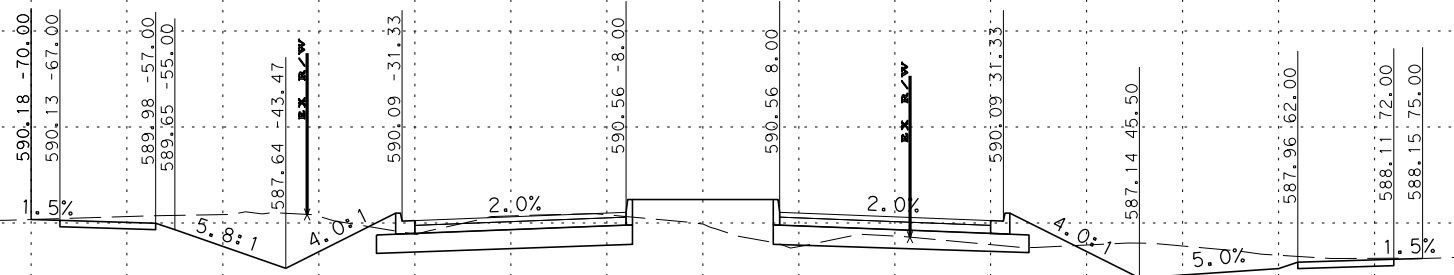
Plotted on: 7/26/2023

Design File name: ... \GeoPak\1277500_MASTER_CORR.dgn

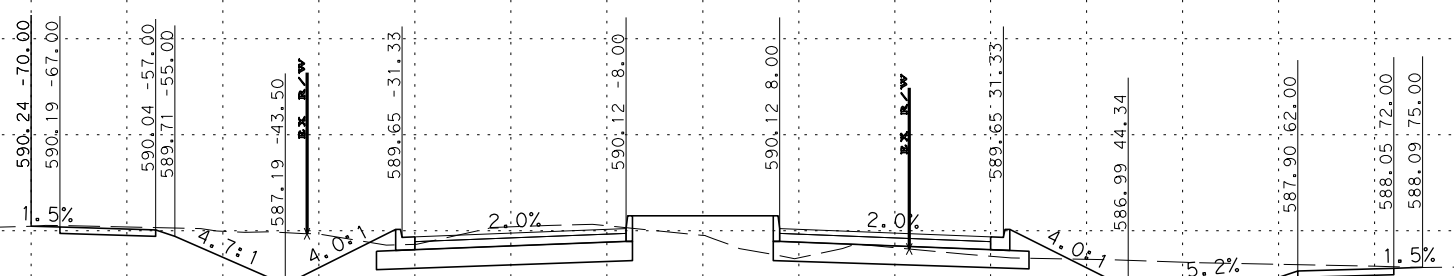
-110 -100 -90 -80 -70 -60 -50 -40 -30 -20 -10 0 10 20 30 40 50 60 70 80 90 100 110

615
610
605
600
595
590
585
580
615
610
605
600
595
590
585
580

615
610
605
600
595
590
585
580
615
610
605
600
595
590
585
580



STA 203+50



STA 203+00

SCALE: H: 1" = 20'
V: 1" = 10'



SAN ANTONIO | AUSTIN | HOUSTON | FORT WORTH | DALLAS
2000 NW LOOP 410 | SAN ANTONIO, TX 78213 | 210.375.9000
TEXAS ENGINEERING FIRM #470 | TEXAS SURVEYING FIRM #10028800



It's real.



CROSS SECTIONS
STA 203+00 TO STA 203+50

CHK DGN:	FED. RD. DIV. NO.:	STATE:	FEDERAL AID PROJECT NO.:			HIGHWAY NO.:
DWG:	DIST.:	COUNTY:	CONT. NO.:	SECT. NO.:	JOB NO.:	SHEET NO.:
	6	TEXAS				CORDOVA
	SAT	GUADALUPE	0915	45	052	

Plotted on: 7/26/2023

Design File name: ... \GeoPak\1277500_MASTER_CORR.dgn

-110 -100 -90 -80 -70 -60 -50 -40 -30 -20 -10 0 10 20 30 40 50 60 70 80 90 100 110

615

610

605

600

595

590

585

580

620

615

610

605

600

595

590

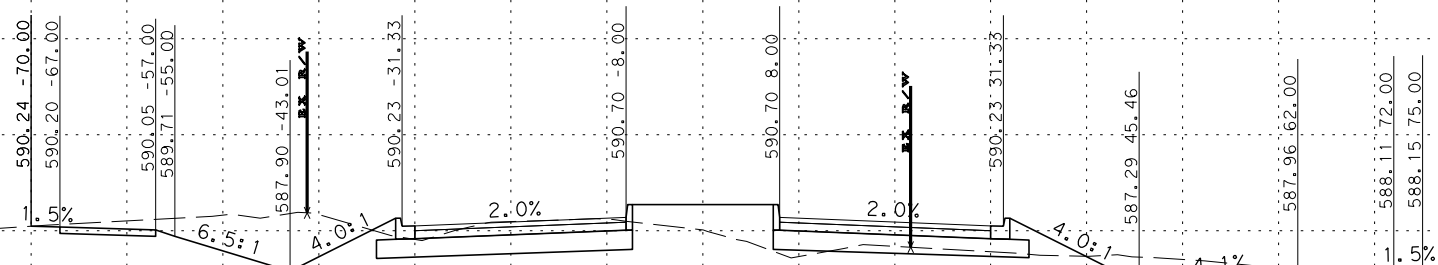
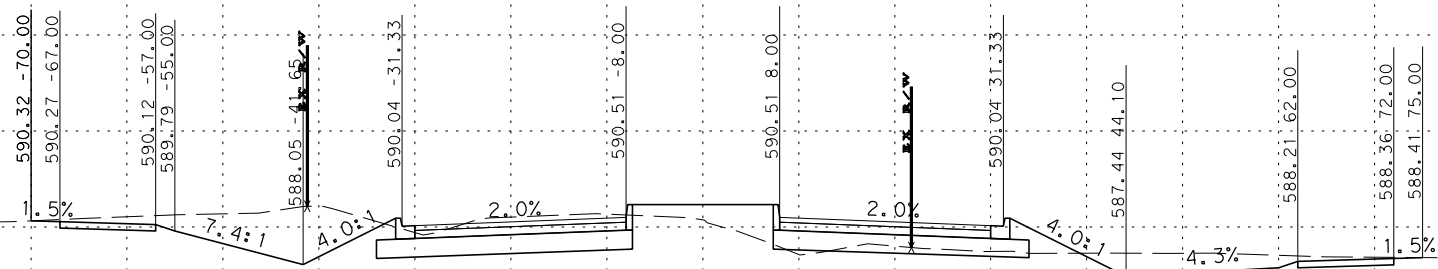
585

580

-110 -100 -90 -80 -70 -60 -50 -40 -30 -20 -10 0 10 20 30 40 50 60 70 80 90 100 110

STA 204+50

STA 204+00



SCALE: H: 1" = 20'
V: 1" = 10'



SAN ANTONIO | AUSTIN | HOUSTON | FORT WORTH | DALLAS
2000 NW LOOP 410 | SAN ANTONIO, TX 78213 | 210.375.9000
TEXAS ENGINEERING FIRM #470 | TEXAS SURVEYING FIRM #10028800



It's real.



CROSS SECTIONS
STA 204+00 TO STA 204+50

CHK DGN:	FED. RD. DIV. NO.	STATE	FEDERAL AID PROJECT NO.			HIGHWAY NO.
DWG:	DIST.	COUNTY	CONT. NO.	SECT. NO.	JOB NO.	SHEET NO.
	6	TEXAS				CORDOVA
		SAT	GUADALUPE	0915	45	052

Plotted on: 7/26/2023

Design File name: ... \GeoPak\1277500_MASTER_CORR.dgn

-110 -100 -90 -80 -70 -60 -50 -40 -30 -20 -10 0 10 20 30 40 50 60 70 80 90 100 110

615

610

605

600

595

590

585

580

615

610

605

600

595

590

585

580

-110 -100 -90 -80 -70 -60 -50 -40 -30 -20 -10 0 10 20 30 40 50 60 70 80 90 100 110

615

610

605

600

595

590

585

580

615

610

605

600

595

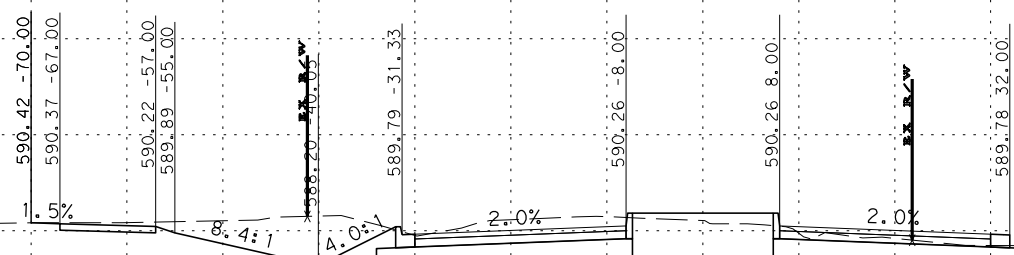
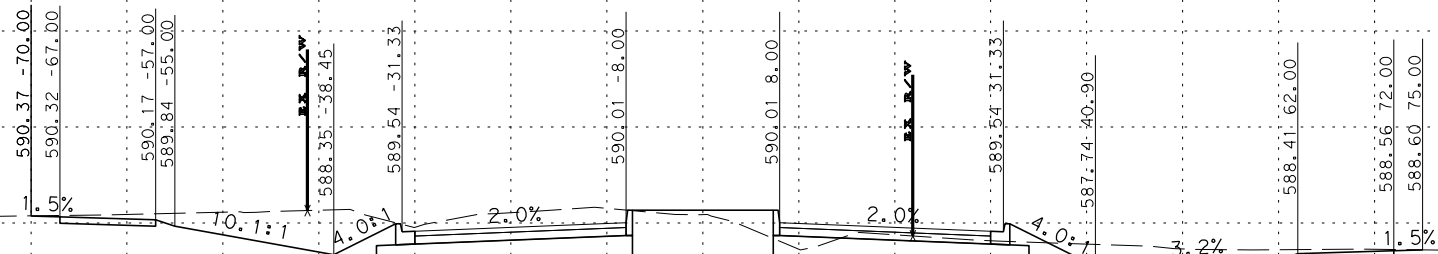
590

585

580

STA 205+50

STA 205+00



SCALE: H: 1" = 20'
V: 1" = 10'



SAN ANTONIO | AUSTIN | HOUSTON | FORT WORTH | DALLAS
2000 NW LOOP 410 | SAN ANTONIO, TX 78213 | 210.375.9000
TEXAS ENGINEERING FIRM #470 | TEXAS SURVEYING FIRM #10028800



It's real.



CROSS SECTIONS
STA 205+00 TO STA 205+50

CHK DGN:	FED. RD. DIV. NO.:	STATE:	FEDERAL AID PROJECT NO.:			HIGHWAY NO.:
	6	TEXAS				CORDOVA
CHK DWG:	DIST.:	COUNTY:	CONT. NO.:	SECT. NO.:	JOB NO.:	SHEET NO.:
	SAT	GUADALUPE	0915	45	052	

Plotted on: 7/26/2023

Design File name: ... \GeoPak\1277500_MASTER_CORR.dgn

-110 -100 -90 -80 -70 -60 -50 -40 -30 -20 -10 0 10 20 30 40 50 60 70 80 90 100 110

615

610

605

600

595

590

585

580

620

615

610

605

600

595

590

585

580

STA 206+50

STA 206+00

-110 -100 -90 -80 -70 -60 -50 -40 -30 -20 -10 0 10 20 30 40 50 60 70 80 90 100 110

615

610

605

600

595

590

585

580

620

615

610

605

600

595

590

585

580

SCALE: H: 1" = 20'
V: 1" = 10'



SAN ANTONIO | AUSTIN | HOUSTON | FORT WORTH | DALLAS
2000 NW LOOP 410 | SAN ANTONIO, TX 78213 | 210.375.9000
TEXAS ENGINEERING FIRM #470 | TEXAS SURVEYING FIRM #10028800



It's real.



CROSS SECTIONS
STA 206+00 TO STA 206+50

CHK DGN:	FED. RD. DIV. NO.	STATE	FEDERAL AID PROJECT NO.			HIGHWAY NO.
DWG:	6	TEXAS				CORDOVA
CHK DGN:	DIST.	COUNTY	CONT. NO.	SECT. NO.	JOB NO.	SHEET NO.
DWG:	SAT	GUADALUPE	0915	45	052	

Plotted on: 7/26/2023

Design File name: ... \GeoPak\1277500_MASTER_CORR.dgn

-110 -100 -90 -80 -70 -60 -50 -40 -30 -20 -10 0 10 20 30 40 50 60 70 80 90 100 110

615

610

605

600

595

590

585

580

620

615

610

605

600

595

590

585

580

-110 -100 -90 -80 -70 -60 -50 -40 -30 -20 -10 0 10 20 30 40 50 60 70 80 90 100 110

615

610

605

600

595

590

585

580

620

615

610

605

600

595

590

585

580

STA 207+50

STA 207+00

590.58 -70.00

590.54 -67.00

590.39 -57.00

590.34 -31.33

590.81 -8.00

590.81 8.00

590.34 -31.33

588.17 -62.00

588.32 -72.00

588.37 -75.00

590.47 -70.00

590.43 -67.00

590.28 -57.00

590.09 -31.33

590.56 -8.00

590.56 8.00

590.09 -31.33

588.00 -62.00

588.15 -72.00

588.19 -75.00

1.5%

1.5%

2.0%

2.0%

1:1.6:1

1.5%

1.5%

0.9%

2.0%

2.0%

1:1.9:1

1.5%

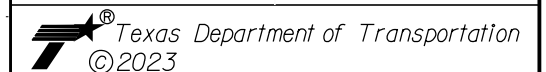
SCALE: H: 1" = 20'
V: 1" = 10'



SAN ANTONIO | AUSTIN | HOUSTON | FORT WORTH | DALLAS
2000 NW LOOP 410 | SAN ANTONIO, TX 78213 | 210.375.9000
TEXAS ENGINEERING FIRM #470 | TEXAS SURVEYING FIRM #10028800



It's real.



CROSS SECTIONS
STA 207+00 TO STA 207+50

CHK DGN:	FED. RD. DIV. NO.	STATE	FEDERAL AID PROJECT NO.			HIGHWAY NO.
DWG:	6	TEXAS				CORDOVA
CHK DGN:	DIST.	COUNTY	CONT. NO.	SECT. NO.	JOB NO.	SHEET NO.
DWG:	SAT	GUADALUPE	0915	45	052	

Plotted on: 7/26/2023

Design File name: ... \GeoPak\1277500_MASTER_CORR.dgn

-110 -100 -90 -80 -70 -60 -50 -40 -30 -20 -10 0 10 20 30 40 50 60 70 80 90 100 110

615

610

605

600

595

590

585

580

620

615

610

605

600

595

590

585

580

-110 -100 -90 -80 -70 -60 -50 -40 -30 -20 -10 0 10 20 30 40 50 60 70 80 90 100 110

615

610

605

600

595

590

585

580

620

615

610

605

600

595

590

585

580

STA 208+50

STA 208+00

590.42 -70.00

590.37 -67.00

590.22 -57.00

589.89 -55.00

590.84 -31.33

591.31 -8.00

591.31 8.00

590.84 31.33

588.43 62.00

588.58 72.00

588.62 75.00

590.52 -70.00

590.48 -67.00

590.33 -57.00

589.99 -55.00

590.59 -31.33

591.06 -8.00

591.06 8.00

590.59 31.33

588.29 62.00

588.44 72.00

588.48 75.00

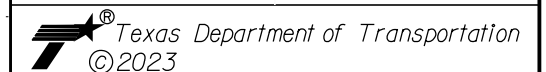
SCALE: H: 1" = 20'
V: 1" = 10'



SAN ANTONIO | AUSTIN | HOUSTON | FORT WORTH | DALLAS
2000 NW LOOP 410 | SAN ANTONIO, TX 78213 | 210.375.9000
TEXAS ENGINEERING FIRM #470 | TEXAS SURVEYING FIRM #10028800



It's real.



CROSS SECTIONS
STA 208+00 TO STA 208+50

CHK DGN:	FED. RD. DIV. NO.	STATE	FEDERAL AID PROJECT NO.			HIGHWAY NO.
DWG:	DIST.	COUNTY	CONT. NO.	SECT. NO.	JOB NO.	SHEET NO.
	6	TEXAS				CORDOVA
	SAT	GUADALUPE	0915	45	052	

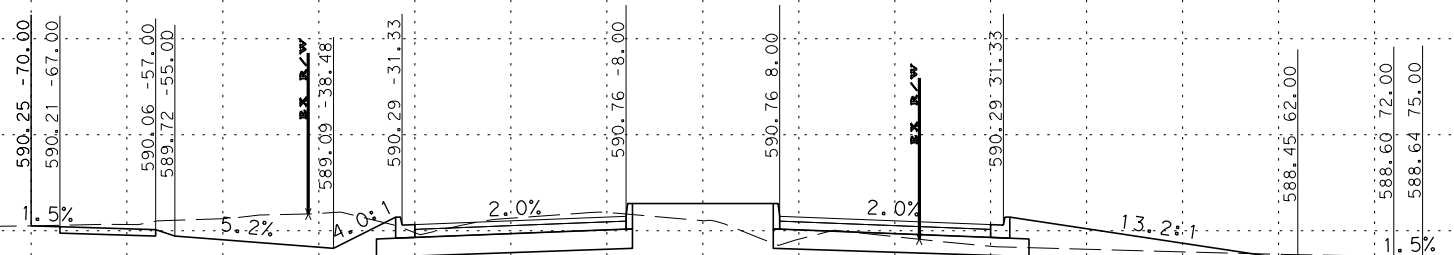
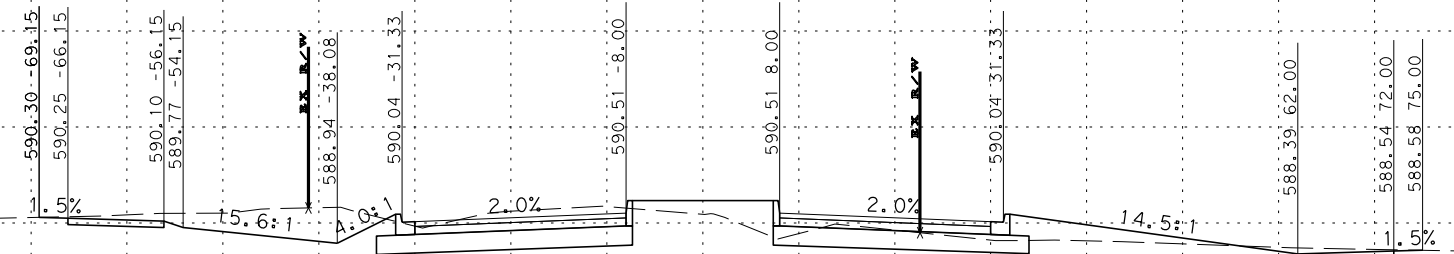
Plotted on: 7/26/2023

Design File name: ... \GeoPak\1277500_MASTER_CORR.dgn

-110 -100 -90 -80 -70 -60 -50 -40 -30 -20 -10 0 10 20 30 40 50 60 70 80 90 100 110

615
610
605
600
595
590
585
580
615
610
605
600
595
590
585
580

615
610
605
600
595
590
585
580
615
610
605
600
595
590
585
580



SCALE: H: 1" = 20'
V: 1" = 10'



SAN ANTONIO | AUSTIN | HOUSTON | FORT WORTH | DALLAS
2000 NW LOOP 410 | SAN ANTONIO, TX 78213 | 210.375.9000
TEXAS ENGINEERING FIRM #470 | TEXAS SURVEYING FIRM #10028800



It's real.



CROSS SECTIONS
STA 210+00 TO STA 210+50

CHK DGN:	FED. RD. DIV. NO.	STATE	FEDERAL AID PROJECT NO.			HIGHWAY NO.
DWG:	6	TEXAS				CORDOVA
CHK DGN:	DIST.	COUNTY	CONT. NO.	SECT. NO.	JOB NO.	SHEET NO.
DWG:	SAT	GUADALUPE	0915	45	052	

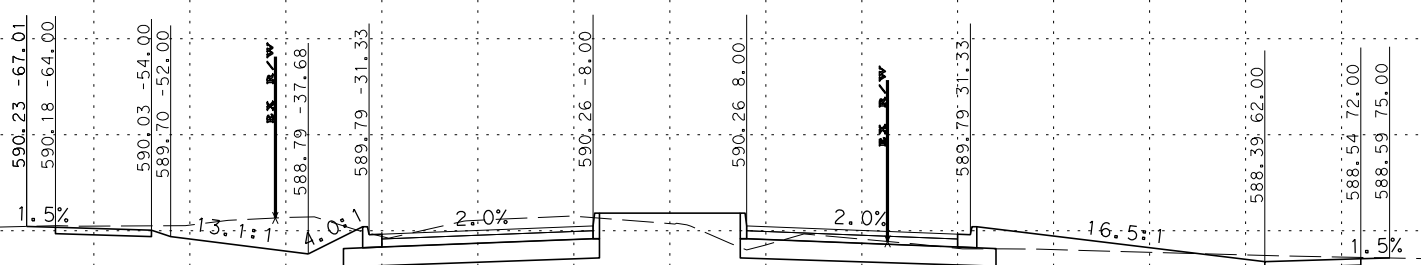
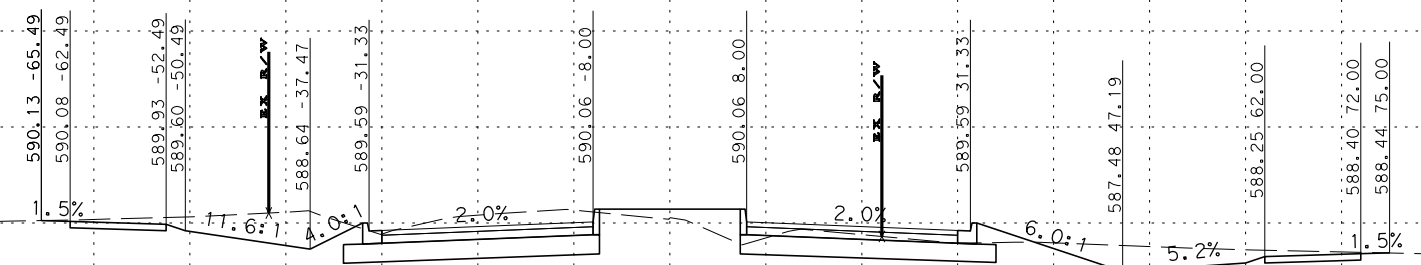
Plotted on: 7/26/2023

Design File name: ... \GeoPak\1277500_MASTER_CORR.dgn

-110 -100 -90 -80 -70 -60 -50 -40 -30 -20 -10 0 10 20 30 40 50 60 70 80 90 100 110

615
610
605
600
595
590
585
580
615
610
605
600
595
590
585
580

615
610
605
600
595
590
585
580
615
610
605
600
595
590
585
580



SCALE: H: 1" = 20'
V: 1" = 10'



SAN ANTONIO | AUSTIN | HOUSTON | FORT WORTH | DALLAS
2000 NW LOOP 410 | SAN ANTONIO, TX 78213 | 210.375.9000
TEXAS ENGINEERING FIRM #470 | TEXAS SURVEYING FIRM #10028800



It's real.



CROSS SECTIONS
STA 211+00 TO STA 211+50

CHK	DGN:	FED. RD. DIV. NO.	STATE	FEDERAL AID PROJECT NO.			HIGHWAY NO.
CHK	DGN:	6	TEXAS				CORDOVA
CHK	DGN:	DIST.	COUNTY	CONT. NO.	SECT. NO.	JOB NO.	SHEET NO.
CHK	DGN:	SAT	GUADALUPE	0915	45	052	

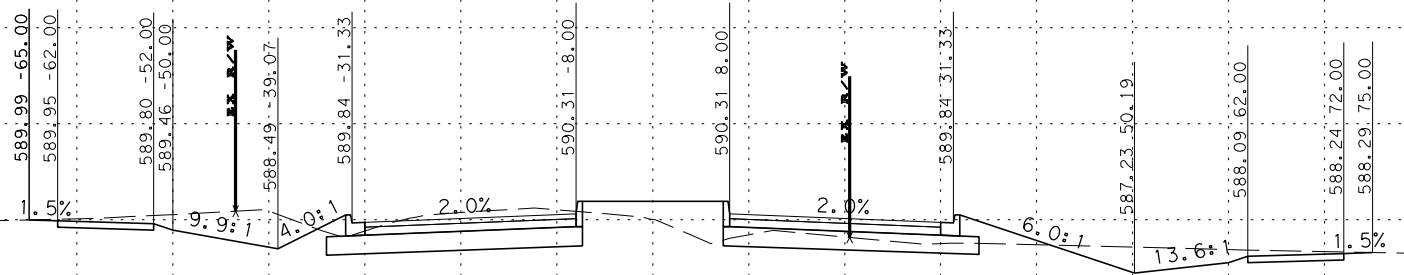
Plotted on: 7/26/2023

Design File name: ... \GeoPak\1277500_MASTER_CORR.dgn

-110 -100 -90 -80 -70 -60 -50 -40 -30 -20 -10 0 10 20 30 40 50 60 70 80 90 100 110

615
610
605
600
595
590
585
580
615
610
605
600
595
590
585
580

615
610
605
600
595
590
585
580
615
610
605
600
595
590
585
580



SCALE: H: 1" = 20'
V: 1" = 10'



SAN ANTONIO | AUSTIN | HOUSTON | FORT WORTH | DALLAS
2000 NW LOOP 410 | SAN ANTONIO, TX 78213 | 210.375.9000
TEXAS ENGINEERING FIRM #470 | TEXAS SURVEYING FIRM #10028800



It's real.



CROSS SECTIONS
STA 212+00 TO STA 212+50

CHK DGN:	FED. RD. DIV. NO.	STATE	FEDERAL AID PROJECT NO.			HIGHWAY NO.
DWG:	6	TEXAS				CORDOVA
CHK DGN:	DIST.	COUNTY	CONT. NO.	SECT. NO.	JOB NO.	SHEET NO.
DWG:	SAT	GUADALUPE	0915	45	052	

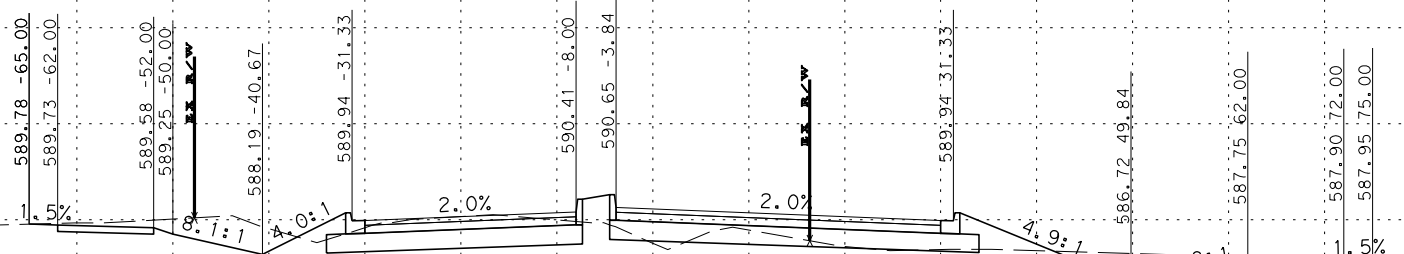
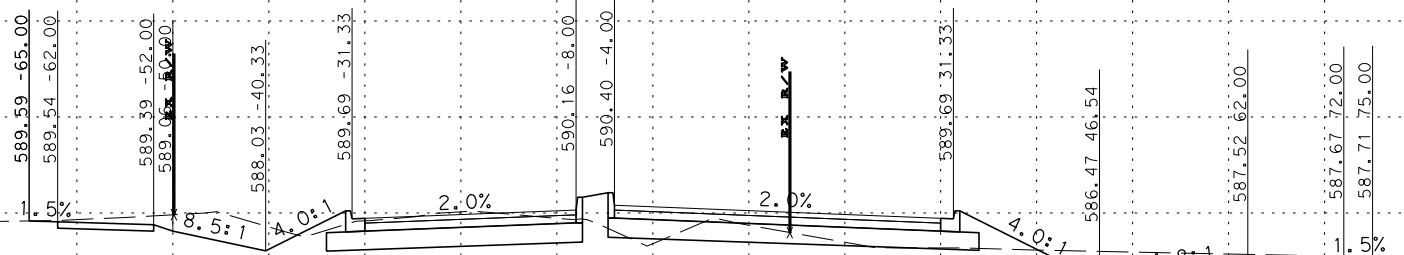
Plotted on: 7/26/2023

Design File name: ... \GeoPak\1277500_MASTER_CORR.dgn

-110 -100 -90 -80 -70 -60 -50 -40 -30 -20 -10 0 10 20 30 40 50 60 70 80 90 100 110

615
610
605
600
595
590
585
580
615
610
605
600
595
590
585
580

615
610
605
600
595
590
585
580
615
610
605
600
595
590
585
580



SCALE: H: 1" = 20'
V: 1" = 10'



SAN ANTONIO | AUSTIN | HOUSTON | FORT WORTH | DALLAS
2000 NW LOOP 410 | SAN ANTONIO, TX 78213 | 210.375.9000
TEXAS ENGINEERING FIRM #470 | TEXAS SURVEYING FIRM #10028800



It's real.



CROSS SECTIONS
STA 213+00 TO STA 213+50

CHK	FED. RD. DIV. NO.	STATE	FEDERAL AID PROJECT NO.			HIGHWAY NO.
CHK	6	TEXAS				CORDOVA
DWG:	DIST.	COUNTY	CONT. NO.	SECT. NO.	JOB NO.	SHEET NO.
CHK	SAT	GUADALUPE	0915	45	052	

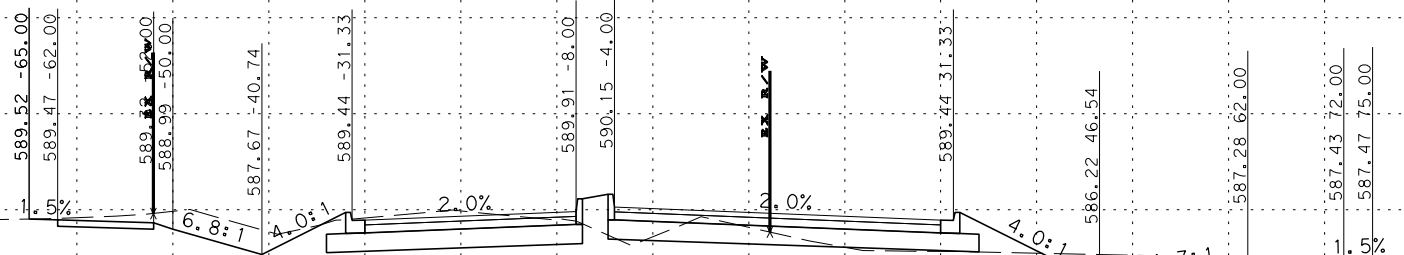
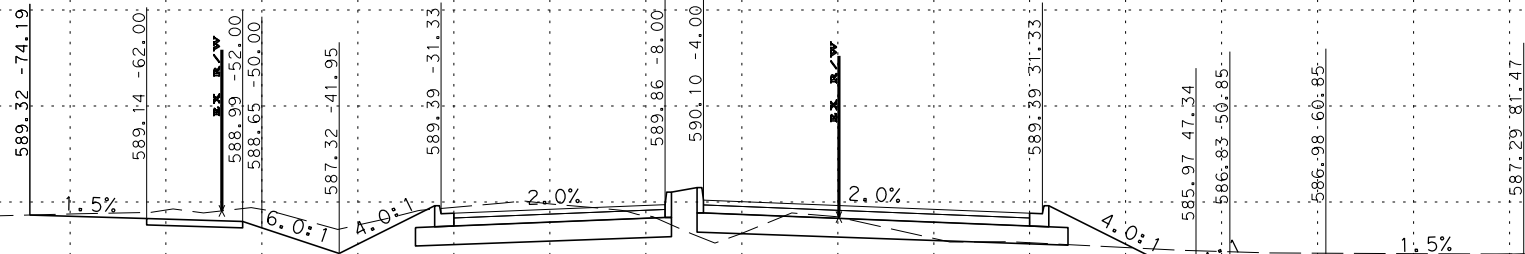
Plotted on: 7/26/2023

Design File name: ... \GeoPak\1277500_MASTER_CORR.dgn

-110 -100 -90 -80 -70 -60 -50 -40 -30 -20 -10 0 10 20 30 40 50 60 70 80 90 100 110

615
610
605
600
595
590
585
580
615
610
605
600
595
590
585
580

615
610
605
600
595
590
585
580
615
610
605
600
595
590
585
580



SCALE: H: 1" = 20'
V: 1" = 10'



SAN ANTONIO | AUSTIN | HOUSTON | FORT WORTH | DALLAS
2000 NW LOOP 410 | SAN ANTONIO, TX 78213 | 210.375.9000
TEXAS ENGINEERING FIRM #470 | TEXAS SURVEYING FIRM #10028800



It's real.



CROSS SECTIONS STA 214+00 TO STA 214+50

CHK DGN:	FED. RD. DIV. NO.:	STATE:	FEDERAL AID PROJECT NO.:			HIGHWAY NO.:
DWG:	DIST.:	COUNTY:	CONT. NO.:	SECT. NO.:	JOB NO.:	SHEET NO.:
	SAT	GUADALUPE	0915	45	052	CORDOVA

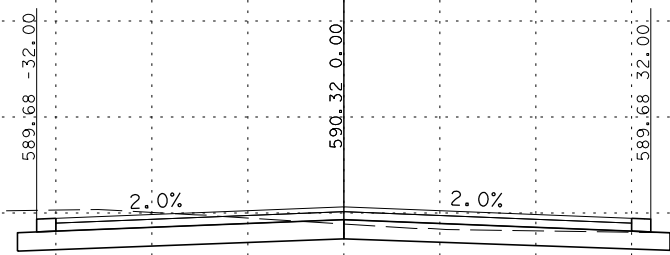
Plotted on: 7/26/2023

Design File name: ... \GeoPak\1277500_MASTER_CORR.dgn

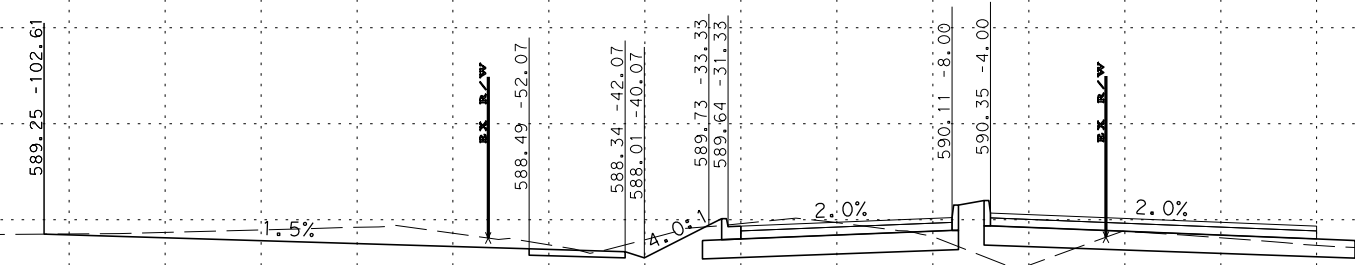
-110 -100 -90 -80 -70 -60 -50 -40 -30 -20 -10 0 10 20 30 40 50 60 70 80 90 100 110

615
610
605
600
595
590
585
580
615
610
605
600
595
590
585
580

615
610
605
600
595
590
585
580
615
610
605
600
595
590
585
580



STA 215+50



STA 215+00

-110 -100 -90 -80 -70 -60 -50 -40 -30 -20 -10 0 10 20 30 40 50 60 70 80 90 100 110

SCALE: H: 1" = 20'
V: 1" = 10'



SAN ANTONIO | AUSTIN | HOUSTON | FORT WORTH | DALLAS
2000 NW LOOP 410 | SAN ANTONIO, TX 78213 | 210.375.9000
TEXAS ENGINEERING FIRM #470 | TEXAS SURVEYING FIRM #10028800



It's real.



CROSS SECTIONS
STA 215+00 TO STA 215+50

DGN:	FED. RD. DIV. NO.:	STATE:	FEDERAL AID PROJECT NO.:			HIGHWAY NO.:
CHK DGN:	6	TEXAS				CORDOVA
DWG:	DIST.:	COUNTY:	CONT. NO.:	SECT. NO.:	JOB NO.:	SHEET NO.:
CHK DWG:	SAT	GUADALUPE	0915	45	052	

Plotted on: 7/26/2023

Design File name: ... \GeoPak\1277500_MASTER_CORR.dgn

-110 -100 -90 -80 -70 -60 -50 -40 -30 -20 -10 0 10 20 30 40 50 60 70 80 90 100 110

615
610
605
600
595
590
585
580
615
610
605
600
595
590
585
580

615
610
605
600
595
590
585
580
615
610
605
600
595
590
585
580

STA 216+50

STA 216+00

SCALE: H: 1" = 20'
V: 1" = 10'



SAN ANTONIO | AUSTIN | HOUSTON | FORT WORTH | DALLAS
2000 NW LOOP 410 | SAN ANTONIO, TX 78213 | 210.375.9000
TEXAS ENGINEERING FIRM #470 | TEXAS SURVEYING FIRM #10028800



It's real.



CROSS SECTIONS
STA 216+00 TO STA 216+50

CHK DGN:	FED. RD. DIV. NO.:	STATE:	FEDERAL AID PROJECT NO.:			HIGHWAY NO.:
DWG:	DIST.:	COUNTY:	CONT. NO.:	SECT. NO.:	JOB NO.:	SHEET NO.:
	SAT	GUADALUPE	0915	45	052	CORDOVA

Plotted on: 7/26/2023

Design File name: ... \GeoPak\1277500_MASTER_CORR.dgn

-110 -100 -90 -80 -70 -60 -50 -40 -30 -20 -10 0 10 20 30 40 50 60 70 80 90 100 110

615
610
605
600
595
590
585
580
615
610
605
600
595
590
585
580

615
610
605
600
595
590
585
580
615
610
605
600
595
590
585
580

STA 217+50

STA 217+00

-110 -100 -90 -80 -70 -60 -50 -40 -30 -20 -10 0 10 20 30 40 50 60 70 80 90 100 110

SCALE: H: 1" = 20'
V: 1" = 10'



SAN ANTONIO | AUSTIN | HOUSTON | FORT WORTH | DALLAS
2000 NW LOOP 410 | SAN ANTONIO, TX 78213 | 210.375.9000
TEXAS ENGINEERING FIRM #470 | TEXAS SURVEYING FIRM #10028800



It's real.



CROSS SECTIONS
STA 217+00 TO STA 217+50

CHK DGN:	FED. RD. DIV. NO.:	STATE:	FEDERAL AID PROJECT NO.:			HIGHWAY NO.:
DWG:	DIST.:	COUNTY:	CONT. NO.:	SECT. NO.:	JOB NO.:	SHEET NO.:
	6	TEXAS				CORDOVA
	SAT	GUADALUPE	0915	45	052	

Plotted on: 7/26/2023

Design File name: ... \GeoPak\1277500_MASTER_CORR.dgn

-110 -100 -90 -80 -70 -60 -50 -40 -30 -20 -10 0 10 20 30 40 50 60 70 80 90 100 110

615
610
605
600
595
590
585
580
620
615
610
605
600
595
590
585
580

615
610
605
600
595
590
585
580
620
615
610
605
600
595
590
585
580

STA 218+50

STA 218+00

SCALE: H: 1" = 20'
V: 1" = 10'



SAN ANTONIO | AUSTIN | HOUSTON | FORT WORTH | DALLAS
2000 NW LOOP 410 | SAN ANTONIO, TX 78213 | 210.375.9000
TEXAS ENGINEERING FIRM #470 | TEXAS SURVEYING FIRM #10028800



It's real.



CROSS SECTIONS
STA 218+00 TO STA 218+50

CHK DGN:	FED. RD. DIV. NO.	STATE	FEDERAL AID PROJECT NO.			HIGHWAY NO.
DWG:	6	TEXAS				CORDOVA
CHK DGN:	DIST.	COUNTY	CONT. NO.	SECT. NO.	JOB NO.	SHEET NO.
	SAT	GUADALUPE	0915	45	052	

Plotted on: 7/26/2023

Design File name: ... \GeoPak\1277500_MASTER_CORR.dgn

-110 -100 -90 -80 -70 -60 -50 -40 -30 -20 -10 0 10 20 30 40 50 60 70 80 90 100 110

615

610

605

600

595

590

585

580

620

615

610

605

600

595

590

585

580

STA 219+50

STA 219+00

615

610

605

600

595

590

585

580

620

615

610

605

600

595

590

585

580

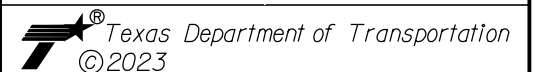
SCALE: H: 1" = 20'
V: 1" = 10'



SAN ANTONIO | AUSTIN | HOUSTON | FORT WORTH | DALLAS
2000 NW LOOP 410 | SAN ANTONIO, TX 78213 | 210.375.9000
TEXAS ENGINEERING FIRM #470 | TEXAS SURVEYING FIRM #10028800



It's real.



CROSS SECTIONS
STA 219+00 TO STA 219+50

DCN:	FED. RD. DIV. NO.:	STATE:	FEDERAL AID PROJECT NO.:			HIGHWAY NO.:
CHK DCN:	6	TEXAS				CORDOVA
DWG:	DIST.:	COUNTY:	CONT. NO.:	SECT. NO.:	JOB NO.:	SHEET NO.:
CHK DWG:	SAT	GUADALUPE	0915	45	052	

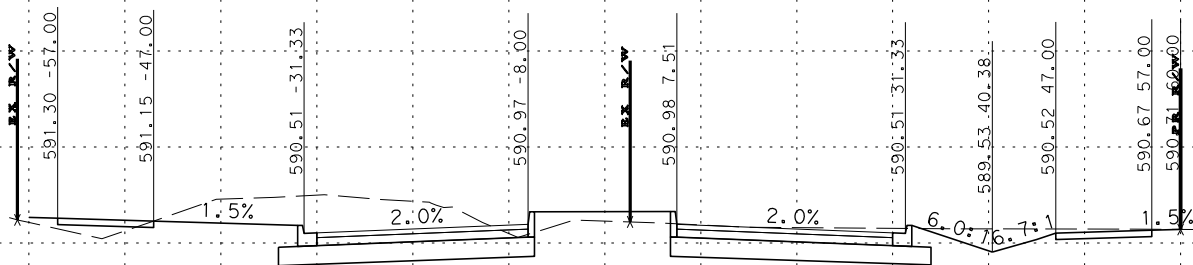
Plotted on: 7/26/2023

Design File name: ... \GeoPak\1277500_MASTER_CORR.dgn

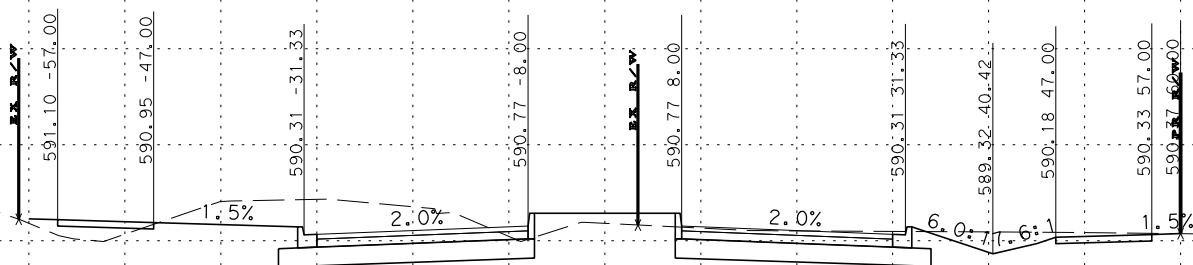
-110 -100 -90 -80 -70 -60 -50 -40 -30 -20 -10 0 10 20 30 40 50 60 70 80 90 100 110

615
610
605
600
595
590
585
580
620
615
610
605
600
595
590
585
580

615
610
605
600
595
590
585
580
620
615
610
605
600
595
590
585
580



STA 220+50



STA 220+00

-110 -100 -90 -80 -70 -60 -50 -40 -30 -20 -10 0 10 20 30 40 50 60 70 80 90 100 110

SCALE: H: 1" = 20'
V: 1" = 10'



SAN ANTONIO | AUSTIN | HOUSTON | FORT WORTH | DALLAS
2000 NW LOOP 410 | SAN ANTONIO, TX 78213 | 210.375.9000
TEXAS ENGINEERING FIRM #470 | TEXAS SURVEYING FIRM #10028800



It's real.



CROSS SECTIONS
STA 220+00 TO STA 220+50

DGN:	FED. RD. DIV. NO.:	STATE:	FEDERAL AID PROJECT NO.:			HIGHWAY NO.:
CHK DGN:	6	TEXAS				CORDOVA
DWG:	DIST.	COUNTY	CONT. NO.	SECT. NO.	JOB NO.	SHEET NO.
CHK DWG:	SAT	GUADALUPE	0915	45	052	

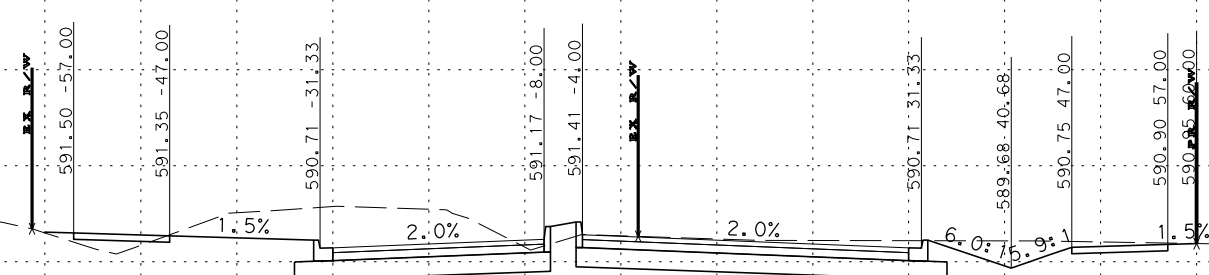
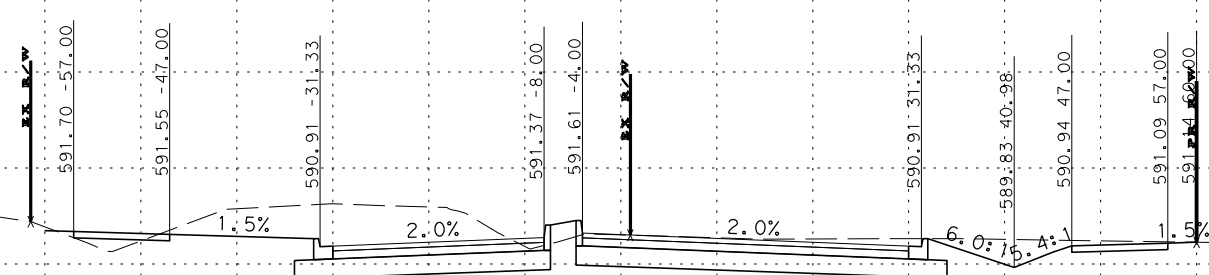
Plotted on: 7/26/2023

Design File name: ... \GeoPak\1277500_MASTER_CORR.dgn

-110 -100 -90 -80 -70 -60 -50 -40 -30 -20 -10 0 10 20 30 40 50 60 70 80 90 100 110

615
610
605
600
595
590
585
580
620
615
610
605
600
595
590
585
580

615
610
605
600
595
590
585
580
620
615
610
605
600
595
590
585
580



SCALE: H: 1" = 20'
V: 1" = 10'



SAN ANTONIO | AUSTIN | HOUSTON | FORT WORTH | DALLAS
2000 NW LOOP 410 | SAN ANTONIO, TX 78213 | 210.375.9000
TEXAS ENGINEERING FIRM #470 | TEXAS SURVEYING FIRM #10028800



It's real.



CROSS SECTIONS STA 221+00 TO STA 221+50

DN:	FED. RD. DIV. NO.:	STATE:	FEDERAL AID PROJECT NO.:			HIGHWAY NO.:
CHK DN:	6	TEXAS				CORDOVA
DWG:	DIST.:	COUNTY:	CONT. NO.:	SECT. NO.:	JOB NO.:	SHEET NO.:
CHK DWG:	SAT	GUADALUPE	0915	45	052	

Plotted on: 7/26/2023

Design File name: ... \GeoPak\1277500_MASTER_CORR.dgn

-110 -100 -90 -80 -70 -60 -50 -40 -30 -20 -10 0 10 20 30 40 50 60 70 80 90 100 110

615

610

605

600

595

590

585

580

620

615

610

605

600

595

590

585

580

STA 222+50

STA 222+00

615

610

605

600

595

590

585

580

620

615

610

605

600

595

590

585

580

-110 -100 -90 -80 -70 -60 -50 -40 -30 -20 -10 0 10 20 30 40 50 60 70 80 90 100 110

SCALE: H: 1" = 20'
V: 1" = 10'



SAN ANTONIO | AUSTIN | HOUSTON | FORT WORTH | DALLAS
2000 NW LOOP 410 | SAN ANTONIO, TX 78213 | 210.375.9000
TEXAS ENGINEERING FIRM #470 | TEXAS SURVEYING FIRM #10028800



It's real.



CROSS SECTIONS
STA 222+00 TO STA 222+50

DN:	FED. RD. DIV. NO.:	STATE:	FEDERAL AID PROJECT NO.:			HIGHWAY NO.:
CHK DN:	6	TEXAS				CORDOVA
DWG:	DIST.:	COUNTY:	CONT. NO.:	SECT. NO.:	JOB NO.:	SHEET NO.:
CHK DWG:	SAT	GUADALUPE	0915	45	052	

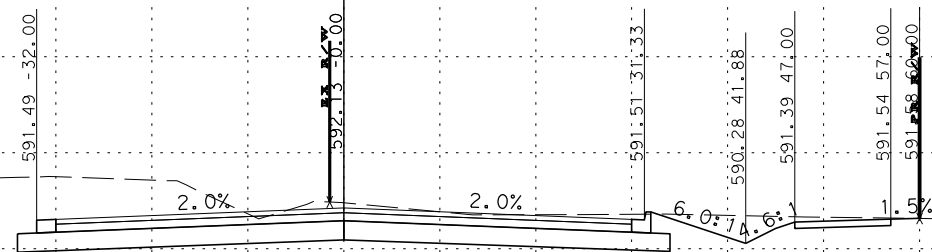
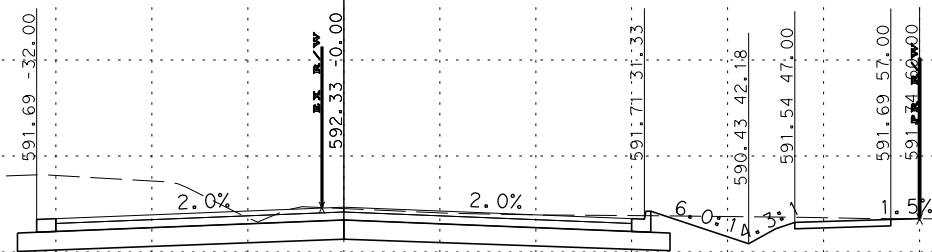
Plotted on: 7/26/2023

Design File name: ... \GeoPak\1277500_MASTER_CORR.dgn

-110 -100 -90 -80 -70 -60 -50 -40 -30 -20 -10 0 10 20 30 40 50 60 70 80 90 100 110

620
615
610
605
600
595
590
585
620
615
610
605
600
595
590
585
580

620
615
610
605
600
595
590
585
620
615
610
605
600
595
590
585
580



SCALE: H: 1" = 20'
V: 1" = 10'

PAPE-DAWSON ENGINEERS

SAN ANTONIO | AUSTIN | HOUSTON | FORT WORTH | DALLAS
2000 NW LOOP 410 | SAN ANTONIO, TX 78213 | 210.375.9000
TEXAS ENGINEERING FIRM #470 | TEXAS SURVEYING FIRM #10028800



It's real.



CROSS SECTIONS
STA 223+00 TO STA 223+50

CHK DGN:	FED. RD. DIV. NO.:	STATE:	FEDERAL AID PROJECT NO.:			HIGHWAY NO.:
DWG:	DIST.:	COUNTY:	CONT. NO.:	SECT. NO.:	JOB NO.:	SHEET NO.:
	SAT	GUADALUPE	0915	45	052	CORDOVA

Plotted on: 7/26/2023

Design File name: ... \GeoPak\1277500_MASTER_CORR.dgn

-110 -100 -90 -80 -70 -60 -50 -40 -30 -20 -10 0 10 20 30 40 50 60 70 80 90 100 110

620

615

610

605

600

595

590

585

STA 224+50

620

615

610

605

600

595

590

585

STA 224+00

-110 -100 -90 -80 -70 -60 -50 -40 -30 -20 -10 0 10 20 30 40 50 60 70 80 90 100 110

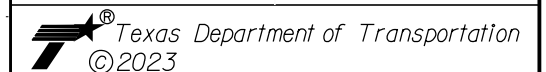
SCALE: H: 1" = 20'
V: 1" = 10'



SAN ANTONIO | AUSTIN | HOUSTON | FORT WORTH | DALLAS
2000 NW LOOP 410 | SAN ANTONIO, TX 78213 | 210.375.9000
TEXAS ENGINEERING FIRM #470 | TEXAS SURVEYING FIRM #10028800



It's real.



CROSS SECTIONS
STA 224+00 TO STA 224+50

DGN:	FED. RD. DIV. NO.:	STATE:	FEDERAL AID PROJECT NO.:			HIGHWAY NO.:
CHK DGN:	6	TEXAS				CORDOVA
DWG:	DIST.:	COUNTY:	CONT. NO.:	SECT. NO.:	JOB NO.:	SHEET NO.:
CHK DWG:	SAT	GUADALUPE	0915	45	052	

Plotted on: 7/26/2023

Design File name: ... \GeoPak\1277500_MASTER_CORR.dgn

-110 -100 -90 -80 -70 -60 -50 -40 -30 -20 -10 0 10 20 30 40 50 60 70 80 90 100 110

620

615

610

605

600

595

590

585

STA 225+50

620

615

610

605

600

595

590

585

STA 225+00

-110 -100 -90 -80 -70 -60 -50 -40 -30 -20 -10 0 10 20 30 40 50 60 70 80 90 100 110

SCALE: H: 1" = 20'
V: 1" = 10'

PAPE-DAWSON ENGINEERS

SAN ANTONIO | AUSTIN | HOUSTON | FORT WORTH | DALLAS
2000 NW LOOP 410 | SAN ANTONIO, TX 78213 | 210.375.9000
TEXAS ENGINEERING FIRM #470 | TEXAS SURVEYING FIRM #10028800



It's real.



Texas Department of Transportation
©2023

CROSS SECTIONS
STA 225+00 TO STA 225+50

DGN:	FED. RD. DIV. NO.:	STATE:	FEDERAL AID PROJECT NO.:			HIGHWAY NO.:
CHK DGN:	6	TEXAS				CORDOVA
DWG:	DIST.:	COUNTY:	CONT. NO.:	SECT. NO.:	JOB NO.:	SHEET NO.:
CHK DWG:	SAT	GUADALUPE	0915	45	052	

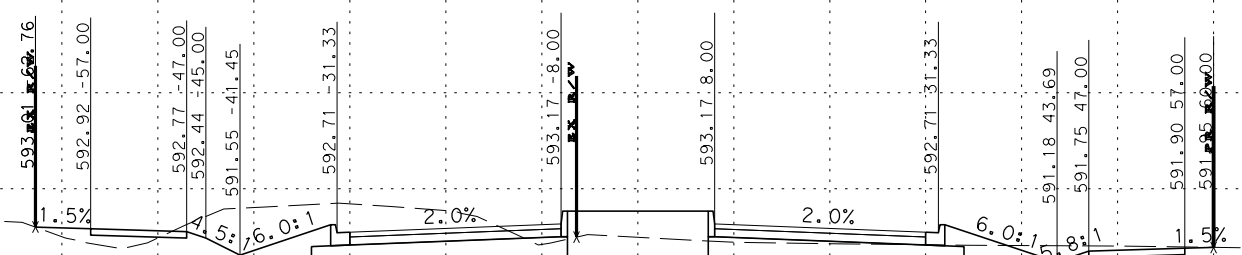
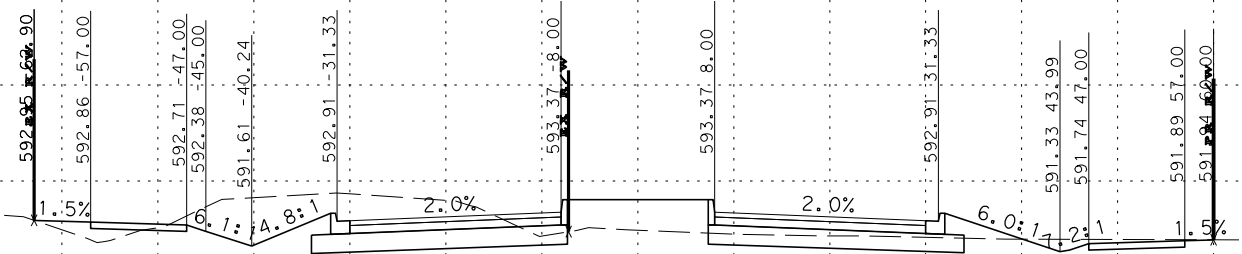
Plotted on: 7/26/2023

Design File name: ... \GeoPak\1277500_MASTER_CORR.dgn

-110 -100 -90 -80 -70 -60 -50 -40 -30 -20 -10 0 10 20 30 40 50 60 70 80 90 100 110

620
615
610
605
600
595
590
585
620
615
610
605
600
595
590
585

620
615
610
605
600
595
590
585
620
615
610
605
600
595
590
585



-110 -100 -90 -80 -70 -60 -50 -40 -30 -20 -10 0 10 20 30 40 50 60 70 80 90 100 110

SCALE: H: 1" = 20'
V: 1" = 10'



SAN ANTONIO | AUSTIN | HOUSTON | FORT WORTH | DALLAS
2000 NW LOOP 410 | SAN ANTONIO, TX 78213 | 210.375.9000
TEXAS ENGINEERING FIRM #470 | TEXAS SURVEYING FIRM #10028800



It's real.



CROSS SECTIONS
STA 226+00 TO STA 226+50

CHK DGN:	FED. RD. DIV. NO.	STATE	FEDERAL AID PROJECT NO.			HIGHWAY NO.
DWG:	6	TEXAS				CORDOVA
CHK DGN:	DIST.	COUNTY	CONT. NO.	SECT. NO.	JOB NO.	SHEET NO.
DWG:	SAT	GUADALUPE	0915	45	052	

Plotted on: 7/26/2023

Design File name: ... \GeoPak\1277500_MASTER_CORR.dgn

-110 -100 -90 -80 -70 -60 -50 -40 -30 -20 -10 0 10 20 30 40 50 60 70 80 90 100 110

620

615

610

605

600

595

590

585

620

615

610

605

600

595

590

585

-110 -100 -90 -80 -70 -60 -50 -40 -30 -20 -10 0 10 20 30 40 50 60 70 80 90 100 110

620

615

610

605

600

595

590

585

620

615

610

605

600

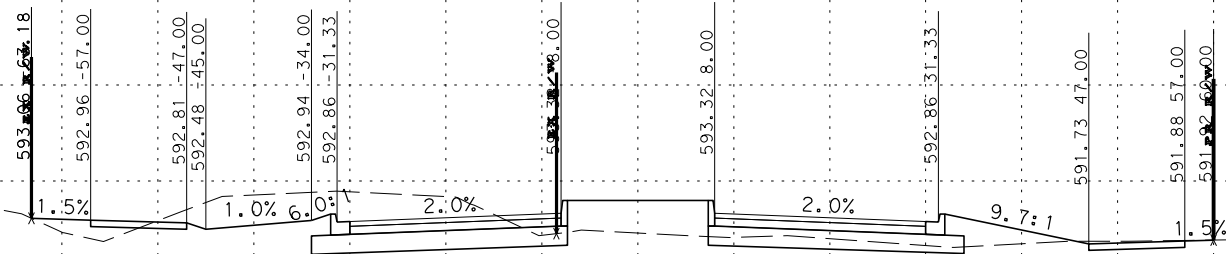
595

590

585

STA 227+50

STA 227+00



SCALE: H: 1" = 20'
V: 1" = 10'



SAN ANTONIO | AUSTIN | HOUSTON | FORT WORTH | DALLAS
2000 NW LOOP 410 | SAN ANTONIO, TX 78213 | 210.375.9000
TEXAS ENGINEERING FIRM #470 | TEXAS SURVEYING FIRM #10028800



It's real.



CROSS SECTIONS
STA 227+00 TO STA 227+50

DGN:	FED. RD. DIV. NO.:	STATE:	FEDERAL AID PROJECT NO.:			HIGHWAY NO.:
CHK DGN:	6	TEXAS				CORDOVA
DWG:	DIST.:	COUNTY:	CONT. NO.:	SECT. NO.:	JOB NO.:	SHEET NO.:
CHK DWG:	SAT	GUADALUPE	0915	45	052	

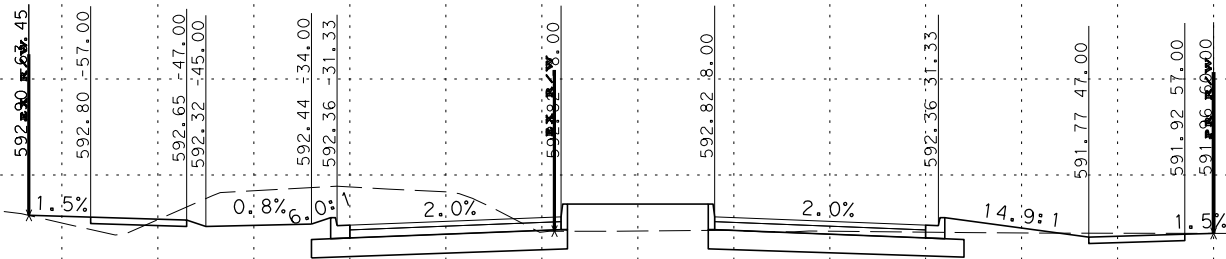
Plotted on: 7/26/2023

Design File name: ... \GeoPak\1277500_MASTER_CORR.dgn

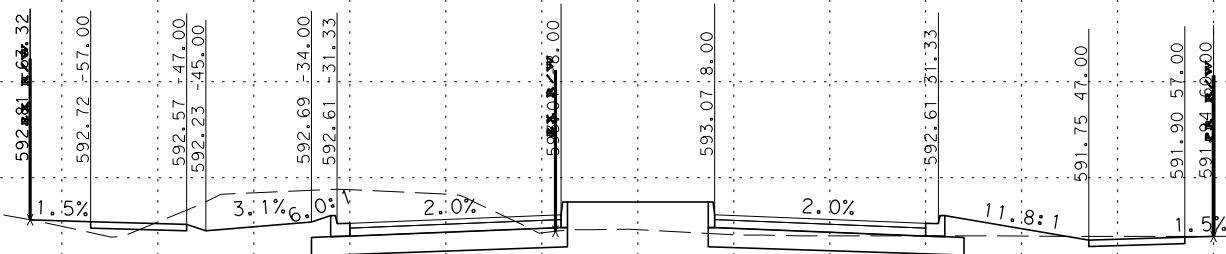
-110 -100 -90 -80 -70 -60 -50 -40 -30 -20 -10 0 10 20 30 40 50 60 70 80 90 100 110

620
615
610
605
600
595
590
585
620
615
610
605
600
595
590
585

620
615
610
605
600
595
590
585
620
615
610
605
600
595
590
585



STA 228+50



STA 228+00

-110 -100 -90 -80 -70 -60 -50 -40 -30 -20 -10 0 10 20 30 40 50 60 70 80 90 100 110

SCALE: H: 1" = 20'
V: 1" = 10'



SAN ANTONIO | AUSTIN | HOUSTON | FORT WORTH | DALLAS
2000 NW LOOP 410 | SAN ANTONIO, TX 78213 | 210.375.9000
TEXAS ENGINEERING FIRM #470 | TEXAS SURVEYING FIRM #10028800



It's real.



CROSS SECTIONS
STA 228+00 TO STA 228+50

CHK DGN:	FED. RD. DIV. NO.:	STATE:	FEDERAL AID PROJECT NO.:			HIGHWAY NO.:
	6	TEXAS				CORDOVA
CHK DGN:	DIST.:	COUNTY:	CONT. NO.:	SECT. NO.:	JOB NO.:	SHEET NO.:
	SAT	GUADALUPE	0915	45	052	

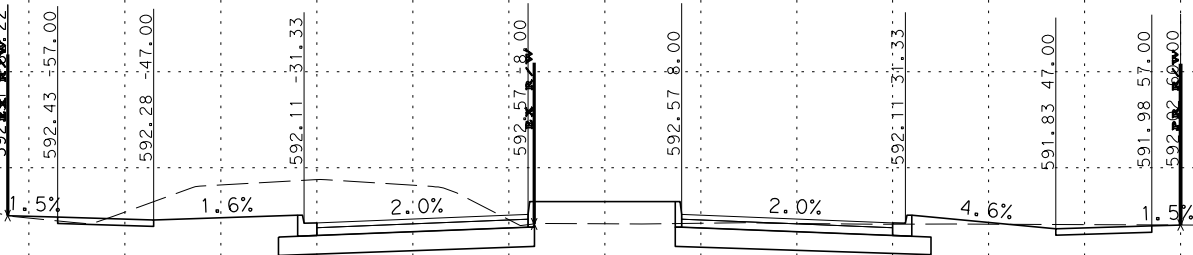
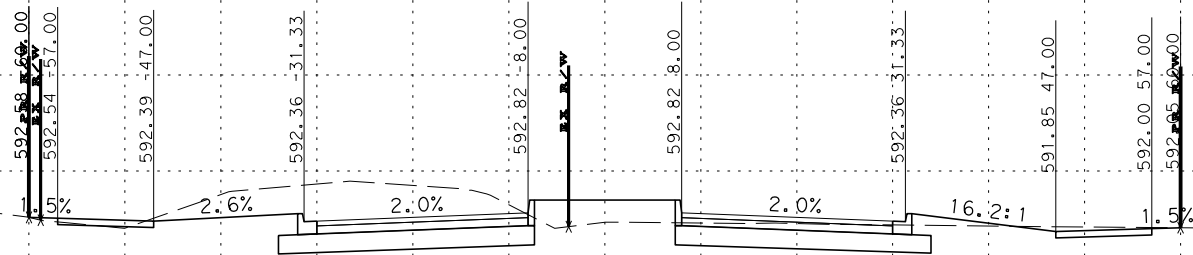
Plotted on: 7/26/2023

Design File name: ... \GeoPak\1277500_MASTER_CORR.dgn

-110 -100 -90 -80 -70 -60 -50 -40 -30 -20 -10 0 10 20 30 40 50 60 70 80 90 100 110

620
615
610
605
600
595
590
585
620
615
610
605
600
595
590
585

620
615
610
605
600
595
590
585
620
615
610
605
600
595
590
585



SCALE: H: 1" = 20'
V: 1" = 10'



SAN ANTONIO | AUSTIN | HOUSTON | FORT WORTH | DALLAS
2000 NW LOOP 410 | SAN ANTONIO, TX 78213 | 210.375.9000
TEXAS ENGINEERING FIRM #470 | TEXAS SURVEYING FIRM #10028800



It's real.



CROSS SECTIONS
STA 229+00 TO STA 229+50

CHK DGN:	FED. RD. DIV. NO.:	STATE:	FEDERAL AID PROJECT NO.:			HIGHWAY NO.:
DWG:	DIST.:	COUNTY:	CONT. NO.:	SECT. NO.:	JOB NO.:	SHEET NO.:
	SAT	GUADALUPE	0915	45	052	CORDOVA

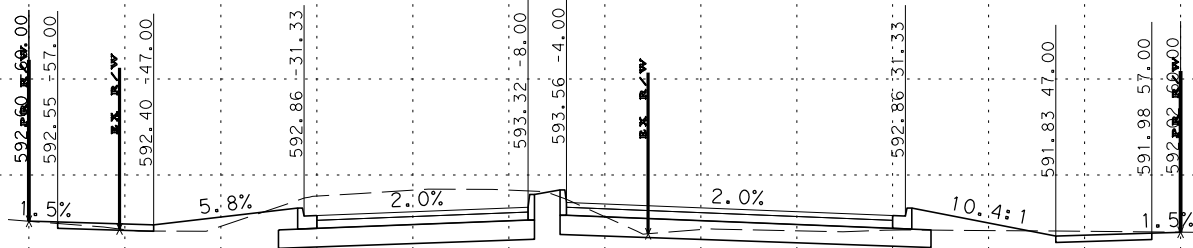
Plotted on: 7/26/2023

Design File name: ... \GeoPak\1277500_MASTER_CORR.dgn

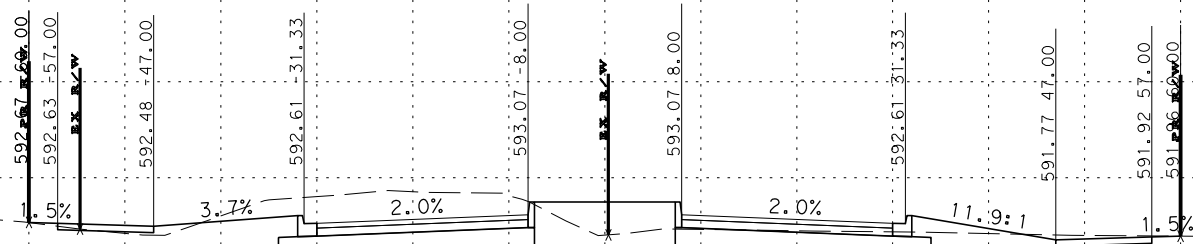
-110 -100 -90 -80 -70 -60 -50 -40 -30 -20 -10 0 10 20 30 40 50 60 70 80 90 100 110

620
615
610
605
600
595
590
585
620
615
610
605
600
595
590
585

620
615
610
605
600
595
590
585
620
615
610
605
600
595
590
585



STA 230+50



STA 230+00

-110 -100 -90 -80 -70 -60 -50 -40 -30 -20 -10 0 10 20 30 40 50 60 70 80 90 100 110

SCALE: H: 1" = 20'
V: 1" = 10'



SAN ANTONIO | AUSTIN | HOUSTON | FORT WORTH | DALLAS
2000 NW LOOP 410 | SAN ANTONIO, TX 78213 | 210.375.9000
TEXAS ENGINEERING FIRM #470 | TEXAS SURVEYING FIRM #10028800



It's real.



CROSS SECTIONS
STA 230+00 TO STA 230+50

DCN:	FED. RD. DIV. NO.:	STATE:	FEDERAL AID PROJECT NO.:			HIGHWAY NO.:
CHK DCN:	6	TEXAS				CORDOVA
DWG:	DIST.:	COUNTY:	CONT. NO.:	SECT. NO.:	JOB NO.:	SHEET NO.:
CHK DWG:	SAT	GUADALUPE	0915	45	052	

Plotted on: 7/26/2023

Design File name: ... \GeoPak\1277500_MASTER_CORR.dgn

-110 -100 -90 -80 -70 -60 -50 -40 -30 -20 -10 0 10 20 30 40 50 60 70 80 90 100 110

620

615

610

605

600

595

590

585

620

615

610

605

600

595

590

585

620

615

610

605

600

595

590

585

620

615

610

605

600

595

590

585

STA 231+50

STA 231+00

SCALE: H: 1" = 20'
V: 1" = 10'

PAPE-DAWSON ENGINEERS

SAN ANTONIO | AUSTIN | HOUSTON | FORT WORTH | DALLAS
2000 NW LOOP 410 | SAN ANTONIO, TX 78213 | 210.375.9000
TEXAS ENGINEERING FIRM #470 | TEXAS SURVEYING FIRM #10028800



It's real.



Texas Department of Transportation
©2023

CROSS SECTIONS
STA 231+00 TO STA 231+50

CHK DGN:	FED. RD. DIV. NO.:	STATE:	FEDERAL AID PROJECT NO.:			HIGHWAY NO.:
DWG:	DIST.:	COUNTY:	CONT. NO.:	SECT. NO.:	JOB NO.:	SHEET NO.:
	SAT	GUADALUPE	0915	45	052	CORDOVA

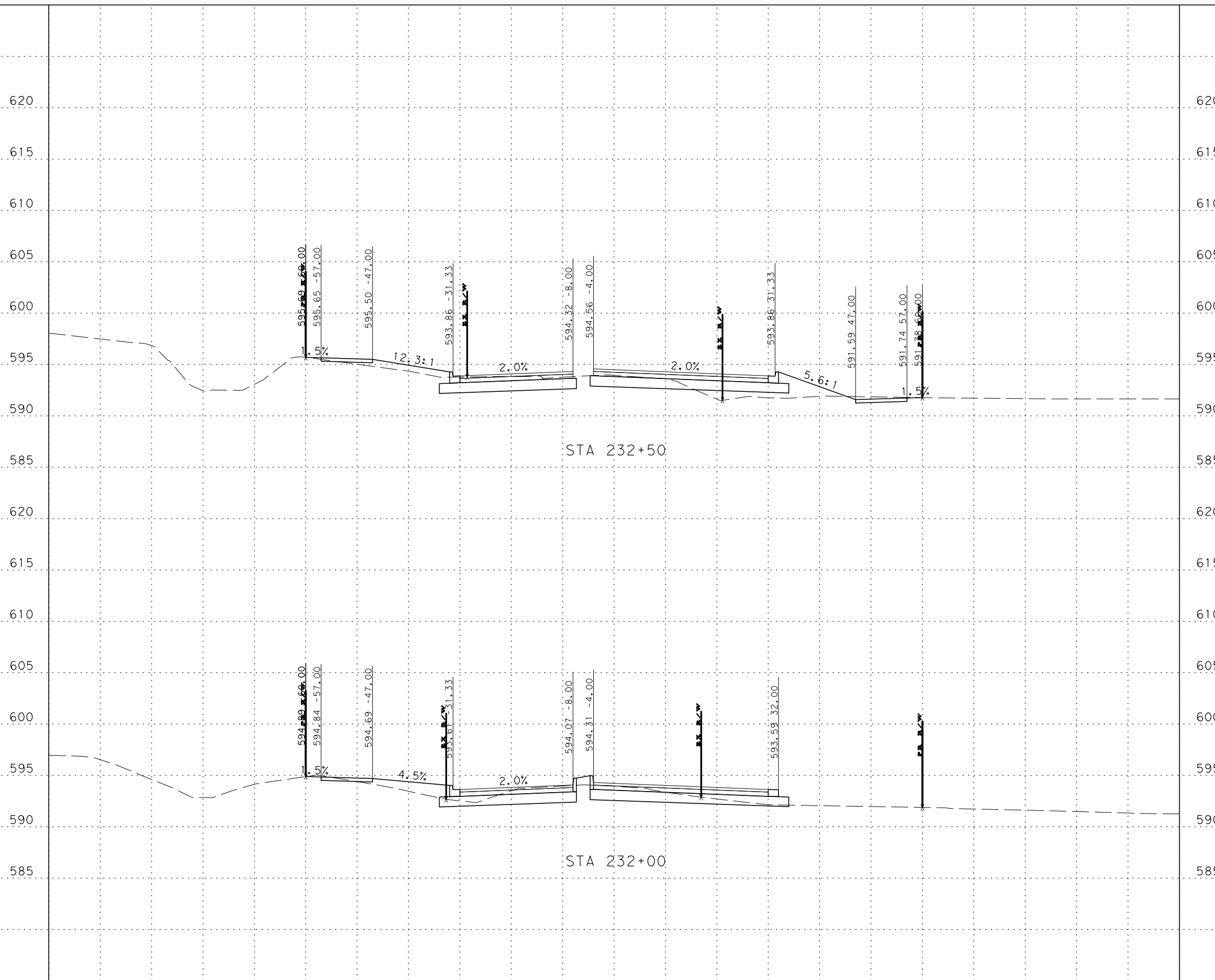
Plotted on: 7/26/2023

Design File name: ... \GeoPak\1277500_MASTER_CORR.dgn

-110 -100 -90 -80 -70 -60 -50 -40 -30 -20 -10 0 10 20 30 40 50 60 70 80 90 100 110

620
615
610
605
600
595
590
585
620
615
610
605
600
595
590
585

620
615
610
605
600
595
590
585
620
615
610
605
600
595
590
585



SCALE: H: 1" = 20'
V: 1" = 10'



SAN ANTONIO | AUSTIN | HOUSTON | FORT WORTH | DALLAS
2000 NW LOOP 410 | SAN ANTONIO, TX 78213 | 210.375.9000
TEXAS ENGINEERING FIRM #470 | TEXAS SURVEYING FIRM #10028800



It's real.



CROSS SECTIONS
STA 232+00 TO STA 232+50

CHK	DIV. NO.	STATE	FEDERAL AID PROJECT NO.			HIGHWAY NO.
CHK	6	TEXAS				CORDOVA
CHK	DIST.	COUNTY	CONT. NO.	SECT. NO.	JOB NO.	SHEET NO.
CHK	SAT	GUADALUPE	0915	45	052	

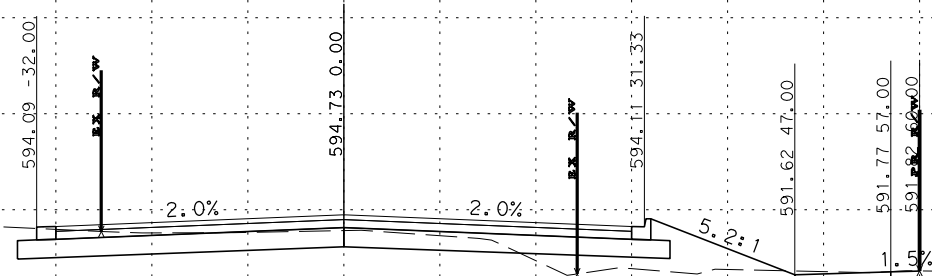
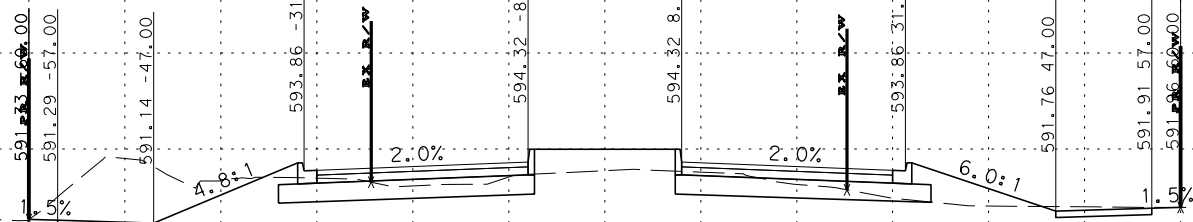
Plotted on: 7/26/2023

Design File name: ... \GeoPak\1277500_MASTER_CORR.dgn

-110 -100 -90 -80 -70 -60 -50 -40 -30 -20 -10 0 10 20 30 40 50 60 70 80 90 100 110

620
615
610
605
600
595
590
585
620
615
610
605
600
595
590
585

620
615
610
605
600
595
590
585
620
615
610
605
600
595
590
585



SCALE: H: 1" = 20'
V: 1" = 10'



SAN ANTONIO | AUSTIN | HOUSTON | FORT WORTH | DALLAS
2000 NW LOOP 410 | SAN ANTONIO, TX 78213 | 210.375.9000
TEXAS ENGINEERING FIRM #470 | TEXAS SURVEYING FIRM #10028800



It's real.



CROSS SECTIONS
STA 233+00 TO STA 233+50

CHK DGN:	FED. RD. DIV. NO.:	STATE:	FEDERAL AID PROJECT NO.:			HIGHWAY NO.:
DWG:	6	TEXAS				CORDOVA
CHK DGN:	DIST.:	COUNTY:	CONT. NO.:	SECT. NO.:	JOB NO.:	SHEET NO.:
DWG:	SAT	GUADALUPE	0915	45	052	

Plotted on: 7/26/2023

Design File name: ... \GeoPak\1277500_MASTER_CORR.dgn

-110 -100 -90 -80 -70 -60 -50 -40 -30 -20 -10 0 10 20 30 40 50 60 70 80 90 100 110

620

615

610

605

600

595

590

585

620

615

610

605

600

595

590

585

620

615

610

605

600

595

590

585

620

615

610

605

600

595

590

585

STA 234+50

STA 234+00

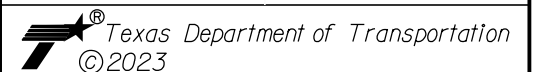
SCALE: H: 1" = 20'
V: 1" = 10'



SAN ANTONIO | AUSTIN | HOUSTON | FORT WORTH | DALLAS
2000 NW LOOP 410 | SAN ANTONIO, TX 78213 | 210.375.9000
TEXAS ENGINEERING FIRM #470 | TEXAS SURVEYING FIRM #10028800



It's real.



CROSS SECTIONS
STA 234+00 TO STA 234+50

CHK DGN:	FED. RD. DIV. NO.:	STATE:	FEDERAL AID PROJECT NO.:			HIGHWAY NO.:
DWG:	DIST.:	COUNTY:	CONT. NO.:	SECT. NO.:	JOB NO.:	SHEET NO.:
	SAT	GUADALUPE	0915	45	052	CORDOVA

Plotted on: 7/26/2023

Design File name: ... \GeoPak\1277500_MASTER_CORR.dgn

-110 -100 -90 -80 -70 -60 -50 -40 -30 -20 -10 0 10 20 30 40 50 60 70 80 90 100 110

620
615
610
605
600
595
590
585
620
615
610
605
600
595
590
585

620
615
610
605
600
595
590
585
620
615
610
605
600
595
590
585

STA 235+50

STA 235+00

-110 -100 -90 -80 -70 -60 -50 -40 -30 -20 -10 0 10 20 30 40 50 60 70 80 90 100 110

SCALE: H: 1" = 20'
V: 1" = 10'



SAN ANTONIO | AUSTIN | HOUSTON | FORT WORTH | DALLAS
2000 NW LOOP 410 | SAN ANTONIO, TX 78213 | 210.375.9000
TEXAS ENGINEERING FIRM #470 | TEXAS SURVEYING FIRM #10028800



It's real.



CROSS SECTIONS
STA 235+00 TO STA 235+50

DCN:	FED. RD. DIV. NO.:	STATE:	FEDERAL AID PROJECT NO.:			HIGHWAY NO.:
CHK DCN:	6	TEXAS				CORDOVA
DWG:	DIST.:	COUNTY:	CONT. NO.:	SECT. NO.:	JOB NO.:	SHEET NO.:
CHK DWG:	SAT	GUADALUPE	0915	45	052	

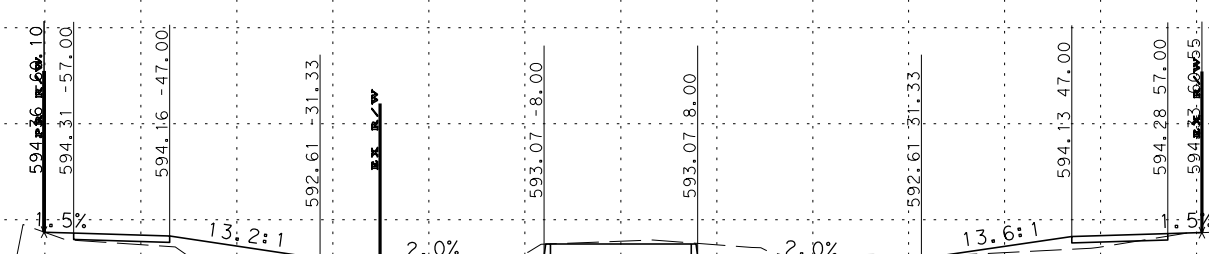
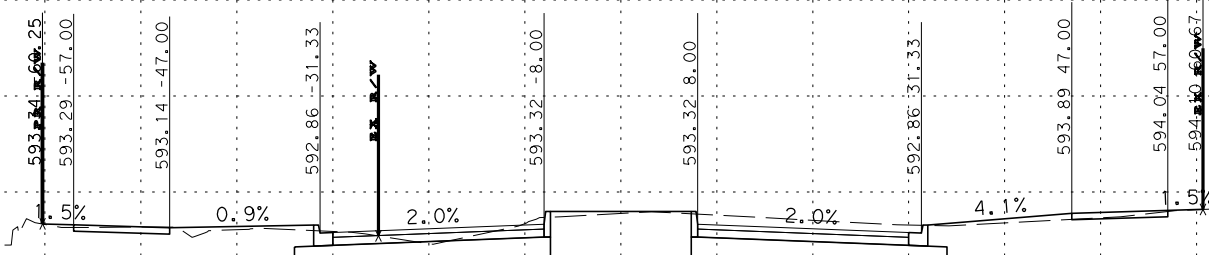
Plotted on: 7/26/2023

Design File name: ... \GeoPak\1277500_MASTER_CORR.dgn

-110 -100 -90 -80 -70 -60 -50 -40 -30 -20 -10 0 10 20 30 40 50 60 70 80 90 100 110

620
615
610
605
600
595
590
585
620
615
610
605
600
595
590
585

620
615
610
605
600
595
590
585
620
615
610
605
600
595
590
585



SCALE: H: 1" = 20'
V: 1" = 10'



SAN ANTONIO | AUSTIN | HOUSTON | FORT WORTH | DALLAS
2000 NW LOOP 410 | SAN ANTONIO, TX 78213 | 210.375.9000
TEXAS ENGINEERING FIRM #470 | TEXAS SURVEYING FIRM #10028800



It's real.



CROSS SECTIONS
STA 236+00 TO STA 236+50

CHK DGN:	FED. RD. DIV. NO.:	STATE:	FEDERAL AID PROJECT NO.:			HIGHWAY NO.:
DWG:	DIST.:	COUNTY:	CONT. NO.:	SECT. NO.:	JOB NO.:	SHEET NO.:
	SAT	GUADALUPE	0915	45	052	CORDOVA

Plotted on: 7/26/2023

Design File name: ... \GeoPak\1277500_MASTER_CORR.dgn

-110 -100 -90 -80 -70 -60 -50 -40 -30 -20 -10 0 10 20 30 40 50 60 70 80 90 100 110

620

615

610

605

600

595

590

585

620

615

610

605

600

595

590

585

620

615

610

605

600

595

590

585

620

615

610

605

600

595

590

585

STA 237+50

STA 237+00

SCALE: H: 1" = 20'
V: 1" = 10'

PAPE-DAWSON ENGINEERS

SAN ANTONIO | AUSTIN | HOUSTON | FORT WORTH | DALLAS
2000 NW LOOP 410 | SAN ANTONIO, TX 78213 | 210.375.9000
TEXAS ENGINEERING FIRM #470 | TEXAS SURVEYING FIRM #10028800



It's real.



Texas Department of Transportation
©2023

CROSS SECTIONS
STA 237+00 TO STA 237+50

CHK DGN:	FED. RD. DIV. NO.:	STATE:	FEDERAL AID PROJECT NO.:			HIGHWAY NO.:
DWG:	6	TEXAS				CORDOVA
CHK DGN:	DIST.:	COUNTY:	CONT. NO.:	SECT. NO.:	JOB NO.:	SHEET NO.:
DWG:	SAT	GUADALUPE	0915	45	052	

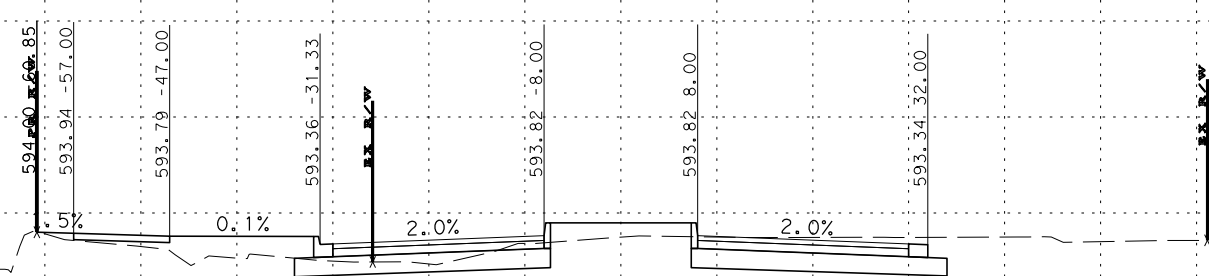
Plotted on: 7/26/2023

Design File name: ... \GeoPak\1277500_MASTER_CORR.dgn

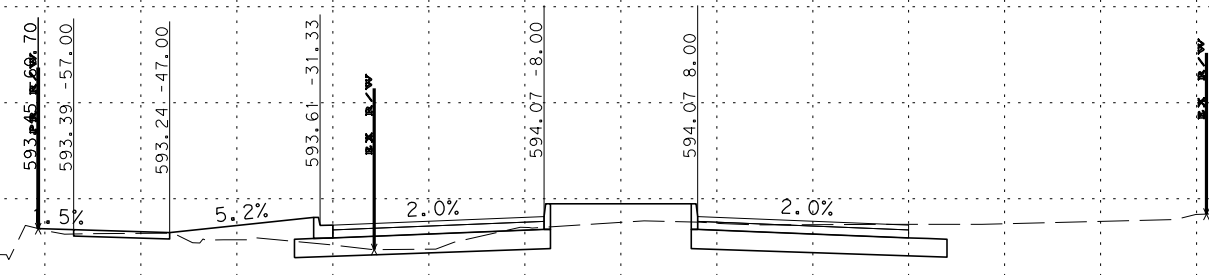
-110 -100 -90 -80 -70 -60 -50 -40 -30 -20 -10 0 10 20 30 40 50 60 70 80 90 100 110

620
615
610
605
600
595
590
585
620
615
610
605
600
595
590
585

620
615
610
605
600
595
590
585
620
615
610
605
600
595
590
585



STA 238+50



STA 238+00

-110 -100 -90 -80 -70 -60 -50 -40 -30 -20 -10 0 10 20 30 40 50 60 70 80 90 100 110

SCALE: H: 1" = 20'
V: 1" = 10'



SAN ANTONIO | AUSTIN | HOUSTON | FORT WORTH | DALLAS
2000 NW LOOP 410 | SAN ANTONIO, TX 78213 | 210.375.9000
TEXAS ENGINEERING FIRM #470 | TEXAS SURVEYING FIRM #10028800



It's real.



CROSS SECTIONS
STA 238+00 TO STA 238+50

CHK DGN:	FED. RD. DIV. NO.:	STATE:	FEDERAL AID PROJECT NO.:			HIGHWAY NO.:
DWG:	DIST.:	COUNTY:	CONT. NO.:	SECT. NO.:	JOB NO.:	SHEET NO.:
	6	TEXAS				CORDOVA
	SAT	GUADALUPE	0915	45	052	

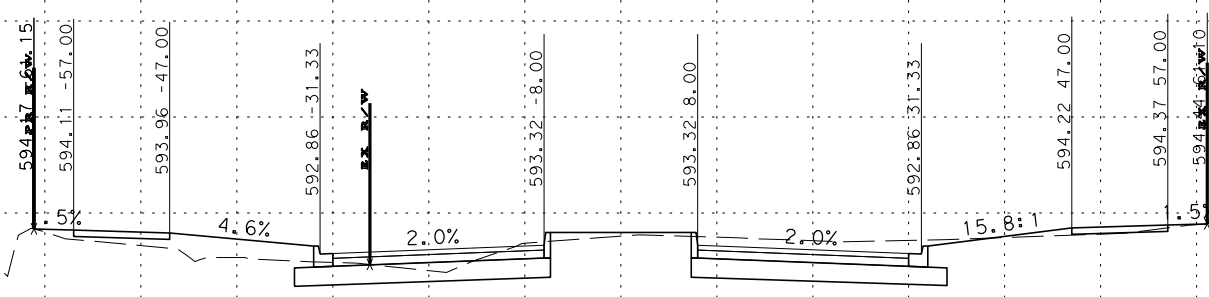
Plotted on: 7/26/2023

Design File name: ... \GeoPak\1277500_MASTER_CORR.dgn

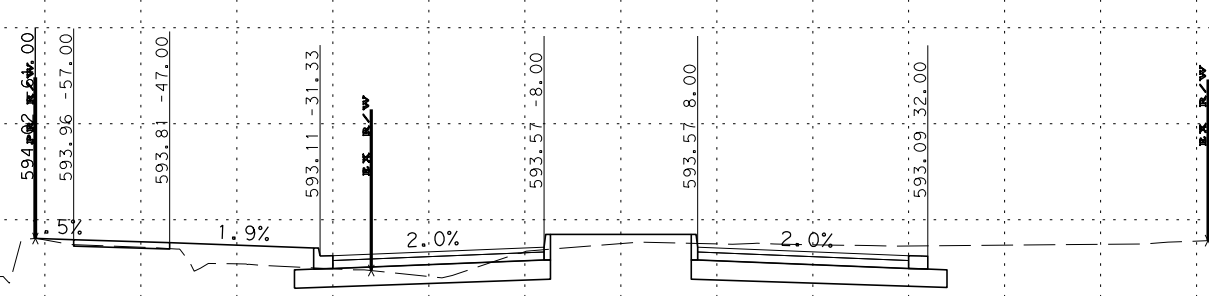
-110 -100 -90 -80 -70 -60 -50 -40 -30 -20 -10 0 10 20 30 40 50 60 70 80 90 100 110

620
615
610
605
600
595
590
585
620
615
610
605
600
595
590
585

620
615
610
605
600
595
590
585
620
615
610
605
600
595
590
585



STA 239+50



STA 239+00

-110 -100 -90 -80 -70 -60 -50 -40 -30 -20 -10 0 10 20 30 40 50 60 70 80 90 100 110

SCALE: H: 1" = 20'
V: 1" = 10'



SAN ANTONIO | AUSTIN | HOUSTON | FORT WORTH | DALLAS
2000 NW LOOP 410 | SAN ANTONIO, TX 78213 | 210.375.9000
TEXAS ENGINEERING FIRM #470 | TEXAS SURVEYING FIRM #10028800



It's real.



CROSS SECTIONS
STA 239+00 TO STA 239+50

CHK DGN:	FED. RD. DIV. NO. 6	STATE TEXAS	FEDERAL AID PROJECT NO.			HIGHWAY NO. CORDOVA
DWG:	DIST.	COUNTY	CONT. NO. 0915	SECT. NO. 45	JOB NO. 052	SHEET NO.
CHK DWG:	SAT	GUADALUPE	0915	45	052	

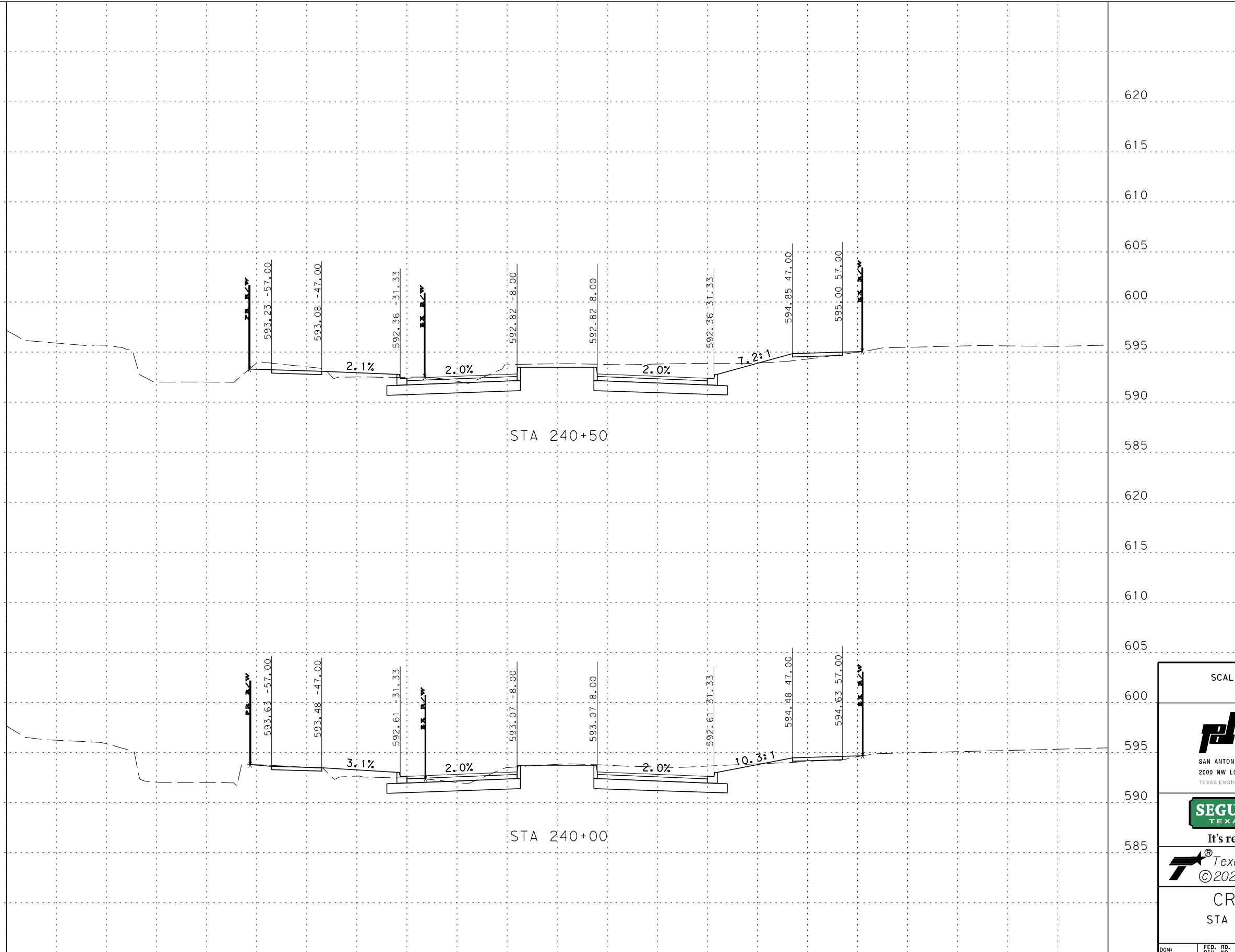
Plotted on: 7/26/2023

Design File name: ... \GeoPak\1277500_MASTER_CORR.dgn

-110 -100 -90 -80 -70 -60 -50 -40 -30 -20 -10 0 10 20 30 40 50 60 70 80 90 100 110

620
615
610
605
600
595
590
585
620
615
610
605
600
595
590
585

620
615
610
605
600
595
590
585
620
615
610
605
600
595
590
585



SCALE: H: 1" = 20'
V: 1" = 10'

PAPE-DAWSON ENGINEERS

SAN ANTONIO | AUSTIN | HOUSTON | FORT WORTH | DALLAS
2000 NW LOOP 410 | SAN ANTONIO, TX 78213 | 210.375.9000
TEXAS ENGINEERING FIRM #470 | TEXAS SURVEYING FIRM #10028800



It's real.

Texas Department of Transportation
©2023

CROSS SECTIONS
STA 240+00 TO STA 240+50

DGN:	FED. RD. DIV. NO.:	STATE:	FEDERAL AID PROJECT NO.:			HIGHWAY NO.:
CHK DGN:	6	TEXAS				CORDOVA
DWG:	DIST.:	COUNTY:	CONT. NO.:	SECT. NO.:	JOB NO.:	SHEET NO.:
CHK DWG:	SAT	GUADALUPE	0915	45	052	

Plotted on: 7/26/2023

Design File name: ... \GeoPak\1277500_MASTER_CORR.dgn

-110 -100 -90 -80 -70 -60 -50 -40 -30 -20 -10 0 10 20 30 40 50 60 70 80 90 100 110

620
615
610
605
600
595
590
585
620
615
610
605
600
595
590
585

620
615
610
605
600
595
590
585
620
615
610
605
600
595
590
585

STA 241+50

STA 241+00

SCALE: H: 1" = 20'
V: 1" = 10'

PAPE-DAWSON ENGINEERS

SAN ANTONIO | AUSTIN | HOUSTON | FORT WORTH | DALLAS
2000 NW LOOP 410 | SAN ANTONIO, TX 78213 | 210.375.9000
TEXAS ENGINEERING FIRM #470 | TEXAS SURVEYING FIRM #10028800



It's real.



Texas Department of Transportation
©2023

CROSS SECTIONS
STA 241+00 TO STA 241+50

DGN:	FED. RD. DIV. NO.:	STATE:	FEDERAL AID PROJECT NO.:			HIGHWAY NO.:
CHK DGN:	6	TEXAS				CORDOVA
DWG:	DIST.:	COUNTY:	CONT. NO.:	SECT. NO.:	JOB NO.:	SHEET NO.:
CHK DWG:	SAT	GUADALUPE	0915	45	052	

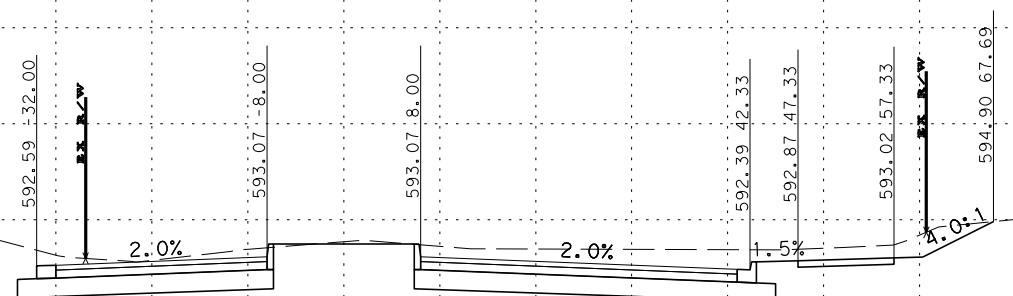
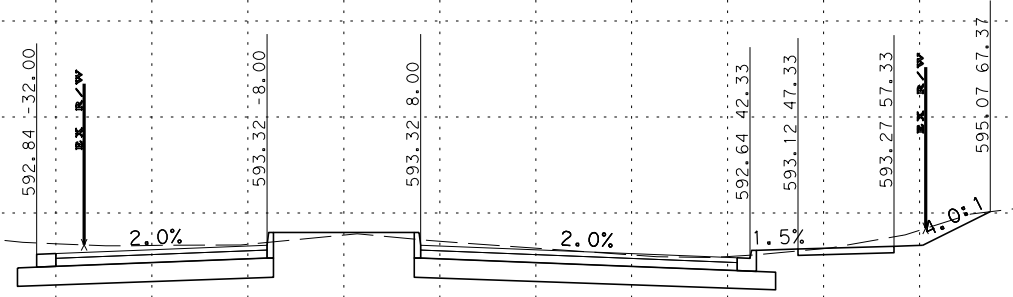
Plotted on: 7/26/2023

Design File name: ... \GeoPak\1277500_MASTER_CORR.dgn

-110 -100 -90 -80 -70 -60 -50 -40 -30 -20 -10 0 10 20 30 40 50 60 70 80 90 100 110

620
615
610
605
600
595
590
585
620
615
610
605
600
595
590
585

620
615
610
605
600
595
590
585
620
615
610
605
600
595
590
585



SCALE: H: 1" = 20'
V: 1" = 10'



SAN ANTONIO | AUSTIN | HOUSTON | FORT WORTH | DALLAS
2000 NW LOOP 410 | SAN ANTONIO, TX 78213 | 210.375.9000
TEXAS ENGINEERING FIRM #470 | TEXAS SURVEYING FIRM #10028800



It's real.



CROSS SECTIONS
STA 242+00 TO STA 242+50

CHK DGN:	FED. RD. DIV. NO.:	STATE:	FEDERAL AID PROJECT NO.:			HIGHWAY NO.:
DWG:	DIST.:	COUNTY:	CONT. NO.:	SECT. NO.:	JOB NO.:	SHEET NO.:
	SAT	GUADALUPE	0915	45	052	CORDOVA

Plotted on: 7/26/2023

Design File name: ... \GeoPak\1277500_MASTER_CORR.dgn

-110 -100 -90 -80 -70 -60 -50 -40 -30 -20 -10 0 10 20 30 40 50 60 70 80 90 100 110

620

615

610

605

600

595

590

585

STA 243+50

620

615

610

605

600

595

590

585

STA 243+00

-110 -100 -90 -80 -70 -60 -50 -40 -30 -20 -10 0 10 20 30 40 50 60 70 80 90 100 110

SCALE: H: 1" = 20'
V: 1" = 10'



SAN ANTONIO | AUSTIN | HOUSTON | FORT WORTH | DALLAS
2000 NW LOOP 410 | SAN ANTONIO, TX 78213 | 210.375.9000
TEXAS ENGINEERING FIRM #470 | TEXAS SURVEYING FIRM #10028800



It's real.



CROSS SECTIONS
STA 243+00 TO STA 243+50

CHK DGN:	FED. RD. DIV. NO.	STATE	FEDERAL AID PROJECT NO.			HIGHWAY NO.
DWG:	6	TEXAS				CORDOVA
CHK DGN:	DIST.	COUNTY	CONT. NO.	SECT. NO.	JOB NO.	SHEET NO.
DWG:	SAT	GUADALUPE	0915	45	052	

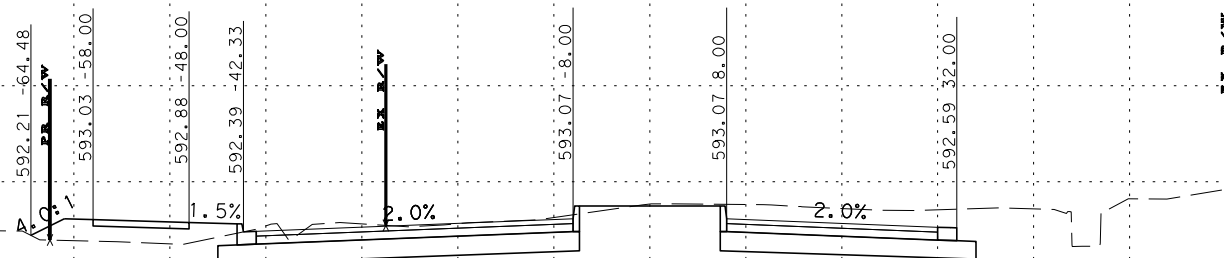
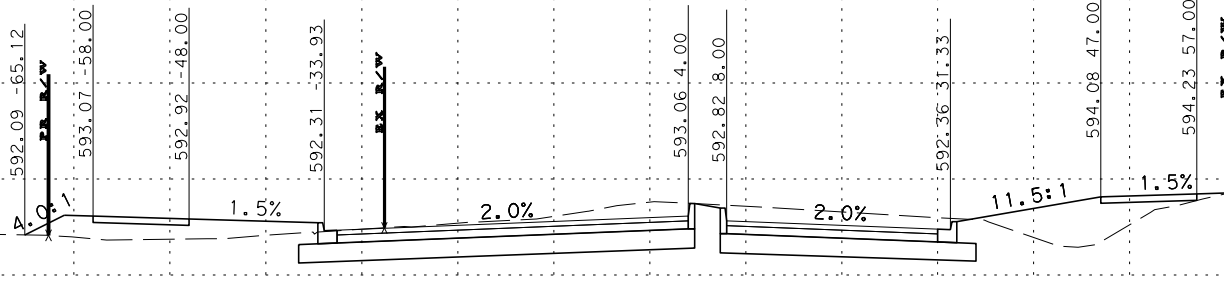
Plotted on: 7/26/2023

Design File name: ... \GeoPak\1277500_MASTER_CORR.dgn

-110 -100 -90 -80 -70 -60 -50 -40 -30 -20 -10 0 10 20 30 40 50 60 70 80 90 100 110

620
615
610
605
600
595
590
585
620
615
610
605
600
595
590
585

620
615
610
605
600
595
590
585
620
615
610
605
600
595
590
585



SCALE: H: 1" = 20'
V: 1" = 10'



SAN ANTONIO | AUSTIN | HOUSTON | FORT WORTH | DALLAS
2000 NW LOOP 410 | SAN ANTONIO, TX 78213 | 210.375.9000
TEXAS ENGINEERING FIRM #470 | TEXAS SURVEYING FIRM #10028800



It's real.



CROSS SECTIONS
STA 244+00 TO STA 244+50

DGN:	FED. RD. DIV. NO.:	STATE:	FEDERAL AID PROJECT NO.:			HIGHWAY NO.:
CHK DGN:	6	TEXAS				CORDOVA
DWG:	DIST.:	COUNTY:	CONT. NO.:	SECT. NO.:	JOB NO.:	SHEET NO.:
CHK DWG:	SAT	GUADALUPE	0915	45	052	

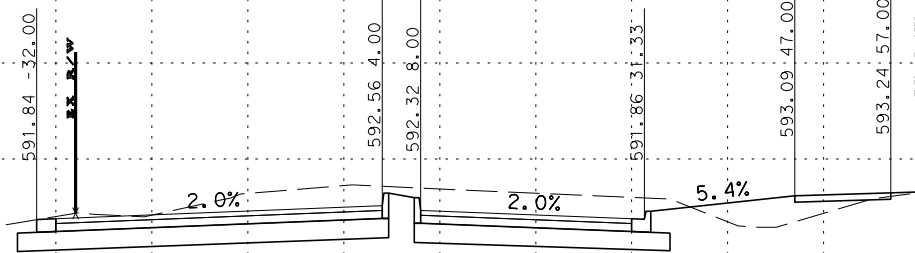
Plotted on: 7/26/2023

Design File name: ... \GeoPak\1277500_MASTER_CORR.dgn

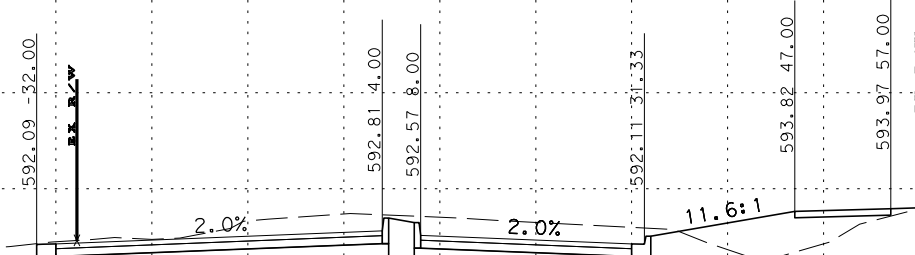
-110 -100 -90 -80 -70 -60 -50 -40 -30 -20 -10 0 10 20 30 40 50 60 70 80 90 100 110

620
615
610
605
600
595
590
585
620
615
610
605
600
595
590
585

620
615
610
605
600
595
590
585
620
615
610
605
600
595
590
585



STA 245+50



STA 245+00

-110 -100 -90 -80 -70 -60 -50 -40 -30 -20 -10 0 10 20 30 40 50 60 70 80 90 100 110

SCALE: H: 1" = 20'
V: 1" = 10'



SAN ANTONIO | AUSTIN | HOUSTON | FORT WORTH | DALLAS
2000 NW LOOP 410 | SAN ANTONIO, TX 78213 | 210.375.9000
TEXAS ENGINEERING FIRM #470 | TEXAS SURVEYING FIRM #10028800



It's real.



CROSS SECTIONS
STA 245+00 TO STA 245+50

DGN:	FED. RD. DIV. NO.:	STATE:	FEDERAL AID PROJECT NO.:			HIGHWAY NO.:
CHK DGN:	6	TEXAS				CORDOVA
DWG:	DIST.:	COUNTY:	CONT. NO.:	SECT. NO.:	JOB NO.:	SHEET NO.:
CHK DWG:	SAT	GUADALUPE	0915	45	052	

Plotted on: 7/26/2023

Design File name: ... \GeoPak\1277500_MASTER_CORR.dgn

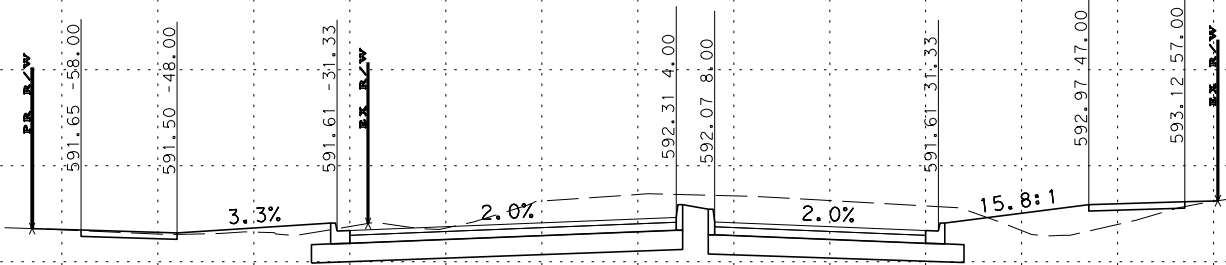
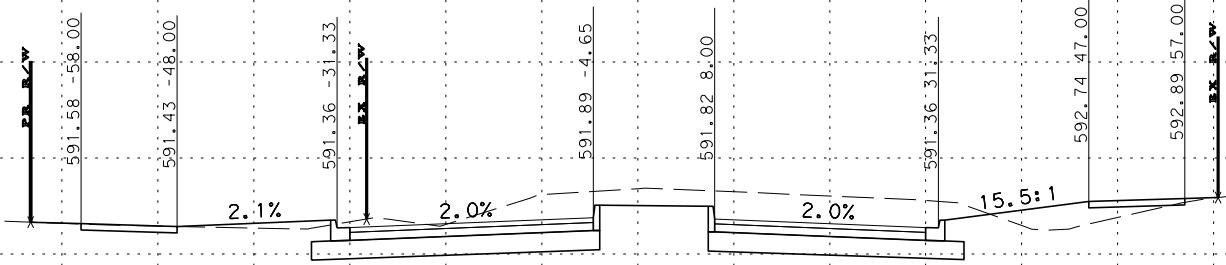
-110 -100 -90 -80 -70 -60 -50 -40 -30 -20 -10 0 10 20 30 40 50 60 70 80 90 100 110

615
610
605
600
595
590
585
580
620
615
610
605
600
595
590
585
580

615
610
605
600
595
590
585
580
620
615
610
605
600
595
590
585
580

STA 246+50

STA 246+00



SCALE: H: 1" = 20'
V: 1" = 10'

PAPE-DAWSON ENGINEERS

SAN ANTONIO | AUSTIN | HOUSTON | FORT WORTH | DALLAS
2000 NW LOOP 410 | SAN ANTONIO, TX 78213 | 210.375.9000
TEXAS ENGINEERING FIRM #470 | TEXAS SURVEYING FIRM #10028800



It's real.



Texas Department of Transportation
©2023

CROSS SECTIONS
STA 246+00 TO STA 246+50

CHK DGN:	FED. RD. DIV. NO.	STATE	FEDERAL AID PROJECT NO.			HIGHWAY NO.
DWG:	6	TEXAS				CORDOVA
CHK DGN:	DIST.	COUNTY	CONT. NO.	SECT. NO.	JOB NO.	SHEET NO.
	SAT	GUADALUPE	0915	45	052	

Plotted on: 7/26/2023

Design File name: ... \GeoPak\1277500_MASTER_CORR.dgn

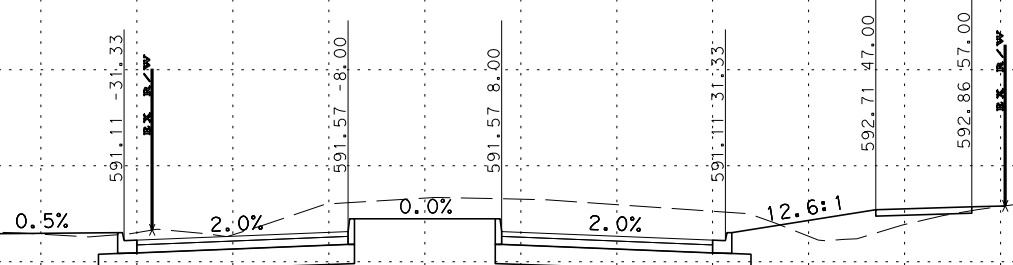
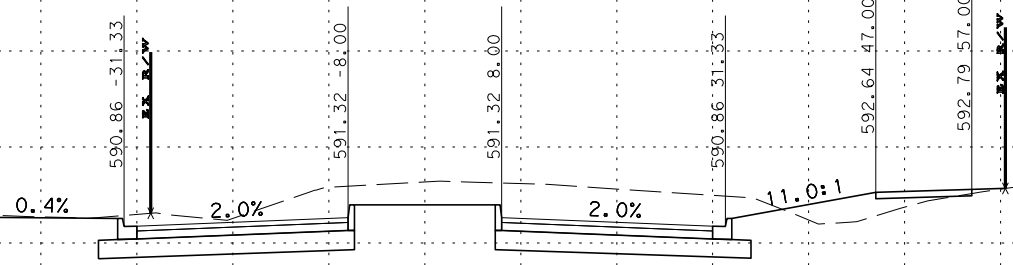
-110 -100 -90 -80 -70 -60 -50 -40 -30 -20 -10 0 10 20 30 40 50 60 70 80 90 100 110

615
610
605
600
595
590
585
580
620
615
610
605
600
595
590
585
580

615
610
605
600
595
590
585
580
620
615
610
605
600
595
590
585
580

STA 247+50

STA 247+00



SCALE: H: 1" = 20'
V: 1" = 10'

PAPE-DAWSON ENGINEERS

SAN ANTONIO | AUSTIN | HOUSTON | FORT WORTH | DALLAS
2000 NW LOOP 410 | SAN ANTONIO, TX 78213 | 210.375.9000
TEXAS ENGINEERING FIRM #470 | TEXAS SURVEYING FIRM #10028800



It's real.



Texas Department of Transportation
©2023

CROSS SECTIONS
STA 247+00 TO STA 247+50

CHK DGN:	FED. RD. DIV. NO.:	STATE:	FEDERAL AID PROJECT NO.:			HIGHWAY NO.:
DWG:	DIST.:	COUNTY:	CONT. NO.:	SECT. NO.:	JOB NO.:	SHEET NO.:
	SAT	GUADALUPE	0915	45	052	CORDOVA

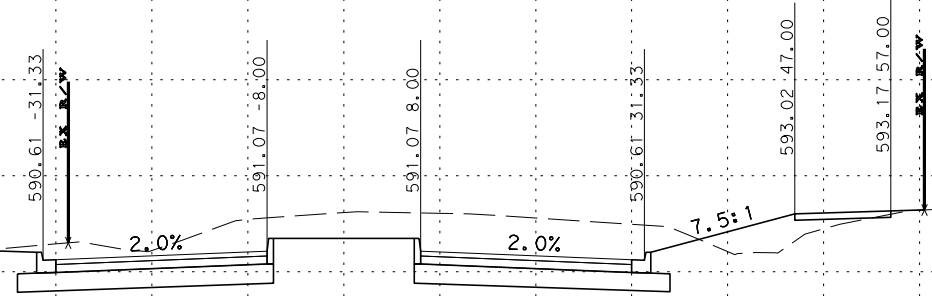
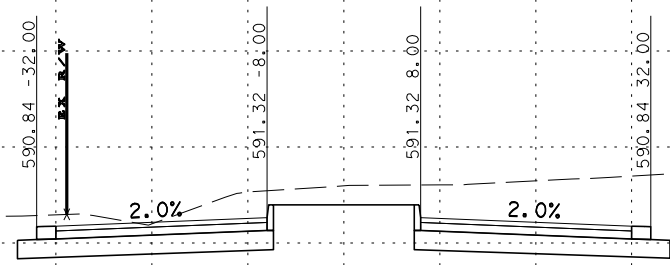
Plotted on: 7/26/2023

Design File name: ... \GeoPak\1277500_MASTER_CORR.dgn

-110 -100 -90 -80 -70 -60 -50 -40 -30 -20 -10 0 10 20 30 40 50 60 70 80 90 100 110

615
610
605
600
595
590
585
580
620
615
610
605
600
595
590
585
580

615
610
605
600
595
590
585
580
620
615
610
605
600
595
590
585
580



SCALE: H: 1" = 20'
V: 1" = 10'



SAN ANTONIO | AUSTIN | HOUSTON | FORT WORTH | DALLAS
2000 NW LOOP 410 | SAN ANTONIO, TX 78213 | 210.375.9000
TEXAS ENGINEERING FIRM #470 | TEXAS SURVEYING FIRM #10028800



It's real.



CROSS SECTIONS
STA 248+00 TO STA 248+50

CHK DGN:	FED. RD. DIV. NO.	STATE	FEDERAL AID PROJECT NO.			HIGHWAY NO.
DWG:	6	TEXAS				CORDOVA
CHK DGN:	DIST.	COUNTY	CONT. NO.	SECT. NO.	JOB NO.	SHEET NO.
	SAT	GUADALUPE	0915	45	052	

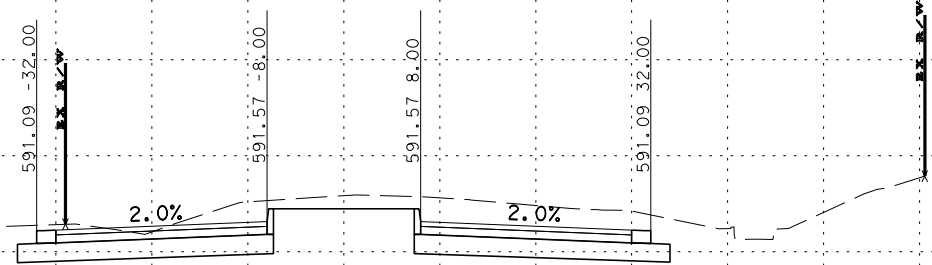
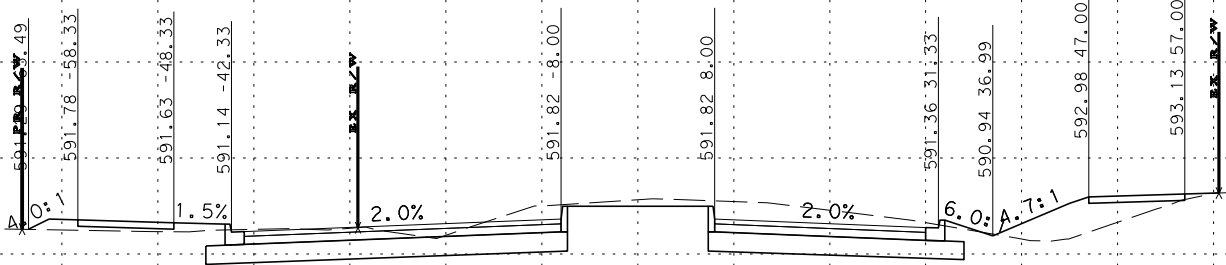
Plotted on: 7/26/2023

Design File name: ... \GeoPak\1277500_MASTER_CORR.dgn

-110 -100 -90 -80 -70 -60 -50 -40 -30 -20 -10 0 10 20 30 40 50 60 70 80 90 100 110

615
610
605
600
595
590
585
580
620
615
610
605
600
595
590
585
580

615
610
605
600
595
590
585
580
620
615
610
605
600
595
590
585
580



SCALE: H: 1" = 20'
V: 1" = 10'



SAN ANTONIO | AUSTIN | HOUSTON | FORT WORTH | DALLAS
2000 NW LOOP 410 | SAN ANTONIO, TX 78213 | 210.375.9000
TEXAS ENGINEERING FIRM #470 | TEXAS SURVEYING FIRM #10028800



It's real.



CROSS SECTIONS
STA 249+00 TO STA 249+50

DGN:	FED. RD. DIV. NO.:	STATE:	FEDERAL AID PROJECT NO.:			HIGHWAY NO.:
CHK DGN:	6	TEXAS				CORDOVA
DWG:	DIST.:	COUNTY:	CONT. NO.:	SECT. NO.:	JOB NO.:	SHEET NO.:
CHK DWG:	SAT	GUADALUPE	0915	45	052	

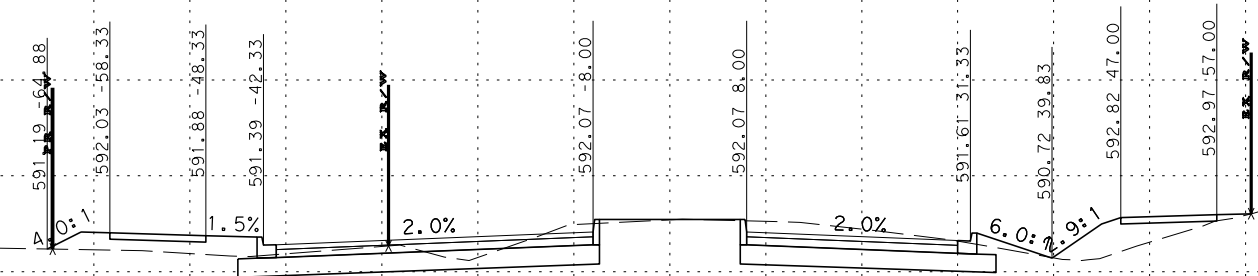
Plotted on: 7/26/2023

Design File name: ... \GeoPak\1277500_MASTER_CORR.dgn

-110 -100 -90 -80 -70 -60 -50 -40 -30 -20 -10 0 10 20 30 40 50 60 70 80 90 100 110

620
615
610
605
600
595
590
585
580
575

620
615
610
605
600
595
590
585
580
575



STA 250+00

SCALE: H: 1" = 20'
V: 1" = 10'

PAPE-DAWSON ENGINEERS

SAN ANTONIO | AUSTIN | HOUSTON | FORT WORTH | DALLAS
2000 NW LOOP 410 | SAN ANTONIO, TX 78213 | 210.375.9000
TEXAS ENGINEERING FIRM #470 | TEXAS SURVEYING FIRM #10028800



It's real.

Texas Department of Transportation
©2023

CROSS SECTIONS
STA 250+00 TO STA 250+00

CHK DGN:	FED. RD. DIV. NO.:	STATE:	FEDERAL AID PROJECT NO.:			HIGHWAY NO.:
DWG:	DIST.:	COUNTY:	CONT. NO.:	SECT. NO.:	JOB NO.:	SHEET NO.:
	SAT	GUADALUPE	0915	45	052	CORDOVA

Plotted on: 7/26/2023

Design File name: ... \GeoPak\1277500_MASTER_CORR.dgn

-110 -100 -90 -80 -70 -60 -50 -40 -30 -20 -10 0 10 20 30 40 50 60 70 80 90 100 110



SCALE: H: 1" = 20'
V: 1" = 10'



SAN ANTONIO | AUSTIN | HOUSTON | FORT WORTH | DALLAS
2000 NW LOOP 410 | SAN ANTONIO, TX 78213 | 210.375.9000
TEXAS ENGINEERING FIRM #470 | TEXAS SURVEYING FIRM #10028800



It's real.



CROSS SECTIONS
STA 250+50 TO STA 250+50

CHK DGN:	FED. RD. DIV. NO.:	STATE:	FEDERAL AID PROJECT NO.:			HIGHWAY NO.:
DWG:	DIST.:	COUNTY:	CONT. NO.:	SECT. NO.:	JOB NO.:	SHEET NO.:
	SAT	GUADALUPE	0915	45	052	CORDOVA

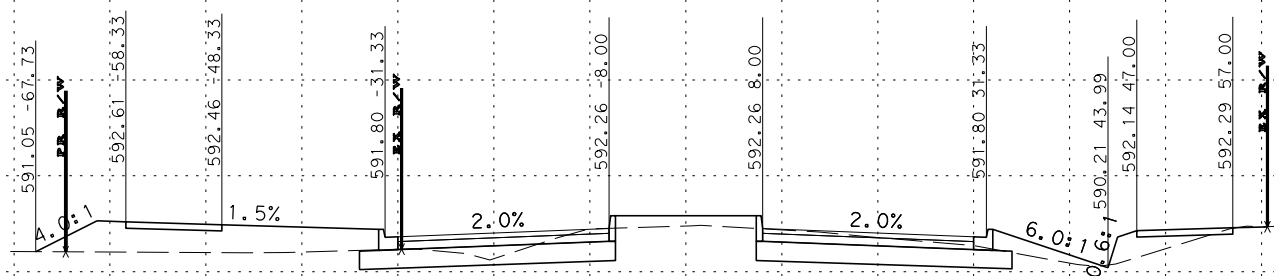
Plotted on: 7/26/2023

Design File name: ... \GeoPak\1277500_MASTER_CORR.dgn

-110 -100 -90 -80 -70 -60 -50 -40 -30 -20 -10 0 10 20 30 40 50 60 70 80 90 100 110

620
615
610
605
600
595
590
585
580
575

620
615
610
605
600
595
590
585
580
575



STA 251+00

SCALE: H: 1" = 20'
V: 1" = 10'



SAN ANTONIO | AUSTIN | HOUSTON | FORT WORTH | DALLAS
2000 NW LOOP 410 | SAN ANTONIO, TX 78213 | 210.375.9000
TEXAS ENGINEERING FIRM #470 | TEXAS SURVEYING FIRM #10028800



It's real.



CROSS SECTIONS
STA 251+00 TO STA 251+00

CHK DGN:	FED. RD. DIV. NO.:	STATE:	FEDERAL AID PROJECT NO.:			HIGHWAY NO.:
DWG:	DIST.:	COUNTY:	CONT. NO.:	SECT. NO.:	JOB NO.:	SHEET NO.:
	6	TEXAS				CORDOVA
	SAT	GUADALUPE	0915	45	052	

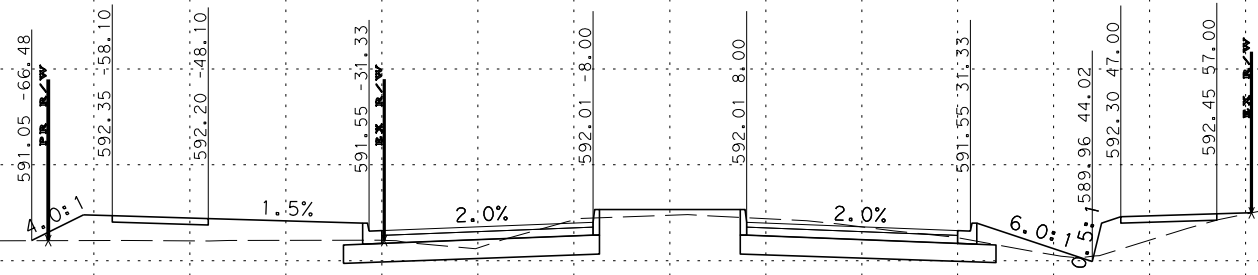
Plotted on: 7/26/2023

Design File name: ... \GeoPak\1277500_MASTER_CORR.dgn

-110 -100 -90 -80 -70 -60 -50 -40 -30 -20 -10 0 10 20 30 40 50 60 70 80 90 100 110

620
615
610
605
600
595
590
585
580
575

620
615
610
605
600
595
590
585
580
575



STA 251+50

SCALE: H: 1" = 20'
V: 1" = 10'



SAN ANTONIO | AUSTIN | HOUSTON | FORT WORTH | DALLAS
2000 NW LOOP 410 | SAN ANTONIO, TX 78213 | 210.375.9000
TEXAS ENGINEERING FIRM #470 | TEXAS SURVEYING FIRM #10028800



It's real.



CROSS SECTIONS
STA 251+50 TO STA 251+50

CHK DGN:	FED. RD. DIV. NO.:	STATE:	FEDERAL AID PROJECT NO.:			HIGHWAY NO.:
DWG:	DIST.:	COUNTY:	CONT. NO.:	SECT. NO.:	JOB NO.:	SHEET NO.:
	6	TEXAS				CORDOVA
	SAT	GUADALUPE	0915	45	052	

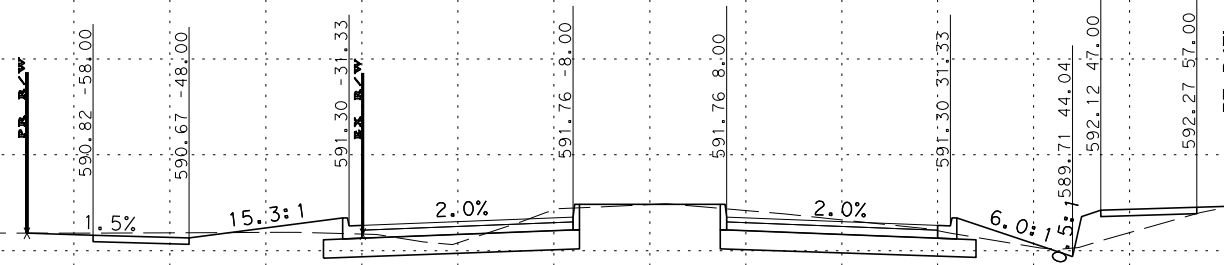
Plotted on: 7/26/2023

Design File name: ... \GeoPak\1277500_MASTER_CORR.dgn

-110 -100 -90 -80 -70 -60 -50 -40 -30 -20 -10 0 10 20 30 40 50 60 70 80 90 100 110

620
615
610
605
600
595
590
585
580
575

620
615
610
605
600
595
590
585
580
575



STA 252+00

SCALE: H: 1" = 20'
V: 1" = 10'

PAPE-DAWSON ENGINEERS

SAN ANTONIO | AUSTIN | HOUSTON | FORT WORTH | DALLAS
2000 NW LOOP 410 | SAN ANTONIO, TX 78213 | 210.375.9000
TEXAS ENGINEERING FIRM #470 | TEXAS SURVEYING FIRM #10028800



It's real.

Texas Department of Transportation
© 2023

CROSS SECTIONS
STA 252+00 TO STA 252+00

CHK DGN:	FED. RD. DIV. NO.:	STATE:	FEDERAL AID PROJECT NO.:			HIGHWAY NO.:
DWG:	DIST.:	COUNTY:	CONT. NO.:	SECT. NO.:	JOB NO.:	SHEET NO.:
	SAT	GUADALUPE	0915	45	052	CORDOVA

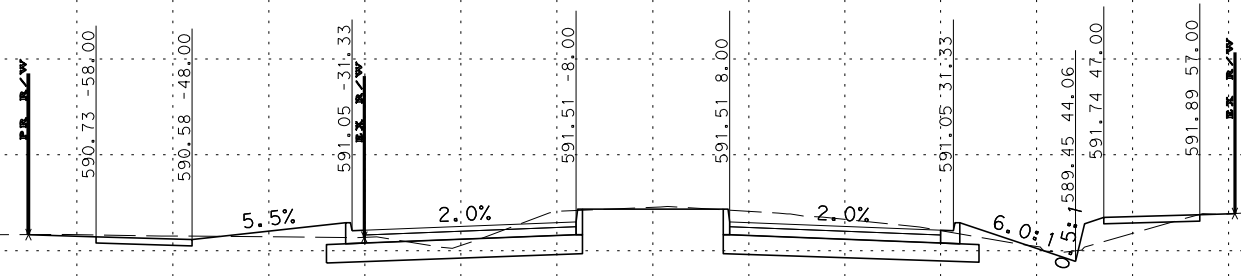
Plotted on: 7/26/2023

Design File name: ... \GeoPak\1277500_MASTER_CORR.dgn

-110 -100 -90 -80 -70 -60 -50 -40 -30 -20 -10 0 10 20 30 40 50 60 70 80 90 100 110

620
615
610
605
600
595
590
585
580
575

620
615
610
605
600
595
590
585
580
575



STA 252+50

SCALE: H: 1" = 20'
V: 1" = 10'



SAN ANTONIO | AUSTIN | HOUSTON | FORT WORTH | DALLAS
2000 NW LOOP 410 | SAN ANTONIO, TX 78213 | 210.375.9000
TEXAS ENGINEERING FIRM #470 | TEXAS SURVEYING FIRM #10028800



It's real.



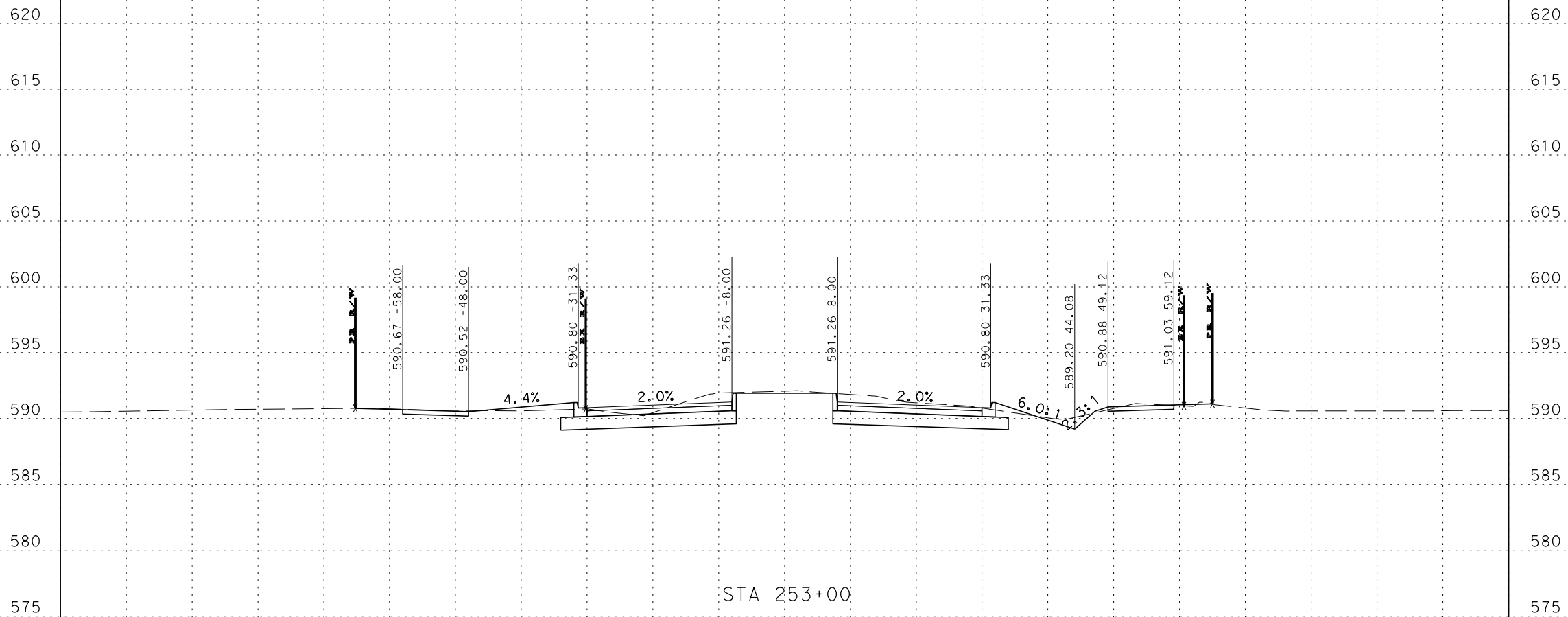
CROSS SECTIONS
STA 252+50 TO STA 252+50

CHK DGN:	FED. RD. DIV. NO.:	STATE:	FEDERAL AID PROJECT NO.:			HIGHWAY NO.:
DWG:	DIST.:	COUNTY:	CONT. NO.:	SECT. NO.:	JOB NO.:	SHEET NO.:
	SAT	GUADALUPE	0915	45	052	CORDOVA

Plotted on: 7/26/2023

Design File name: ... \GeoPak\1277500_MASTER_CORR.dgn

-110 -100 -90 -80 -70 -60 -50 -40 -30 -20 -10 0 10 20 30 40 50 60 70 80 90 100 110



-110 -100 -90 -80 -70 -60 -50 -40 -30 -20 -10 0 10 20 30 40 50 60 70 80 90 100 110

SCALE: H: 1" = 20'
V: 1" = 10'

PAPE-DAWSON ENGINEERS
SAN ANTONIO | AUSTIN | HOUSTON | FORT WORTH | DALLAS
2000 NW LOOP 410 | SAN ANTONIO, TX 78213 | 210.375.9000
TEXAS ENGINEERING FIRM #470 | TEXAS SURVEYING FIRM #10028800

SEGUIN TEXAS
It's real.

Texas Department of Transportation
©2023

CROSS SECTIONS
STA 253+00 TO STA 253+00

CHK DGN:	FED. RD. DIV. NO.:	STATE:	FEDERAL AID PROJECT NO.:			HIGHWAY NO.:
DWG:	DIST.:	COUNTY:	CONT. NO.:	SECT. NO.:	JOB NO.:	SHEET NO.:
	SAT	GUADALUPE	0915	45	052	CORDOVA

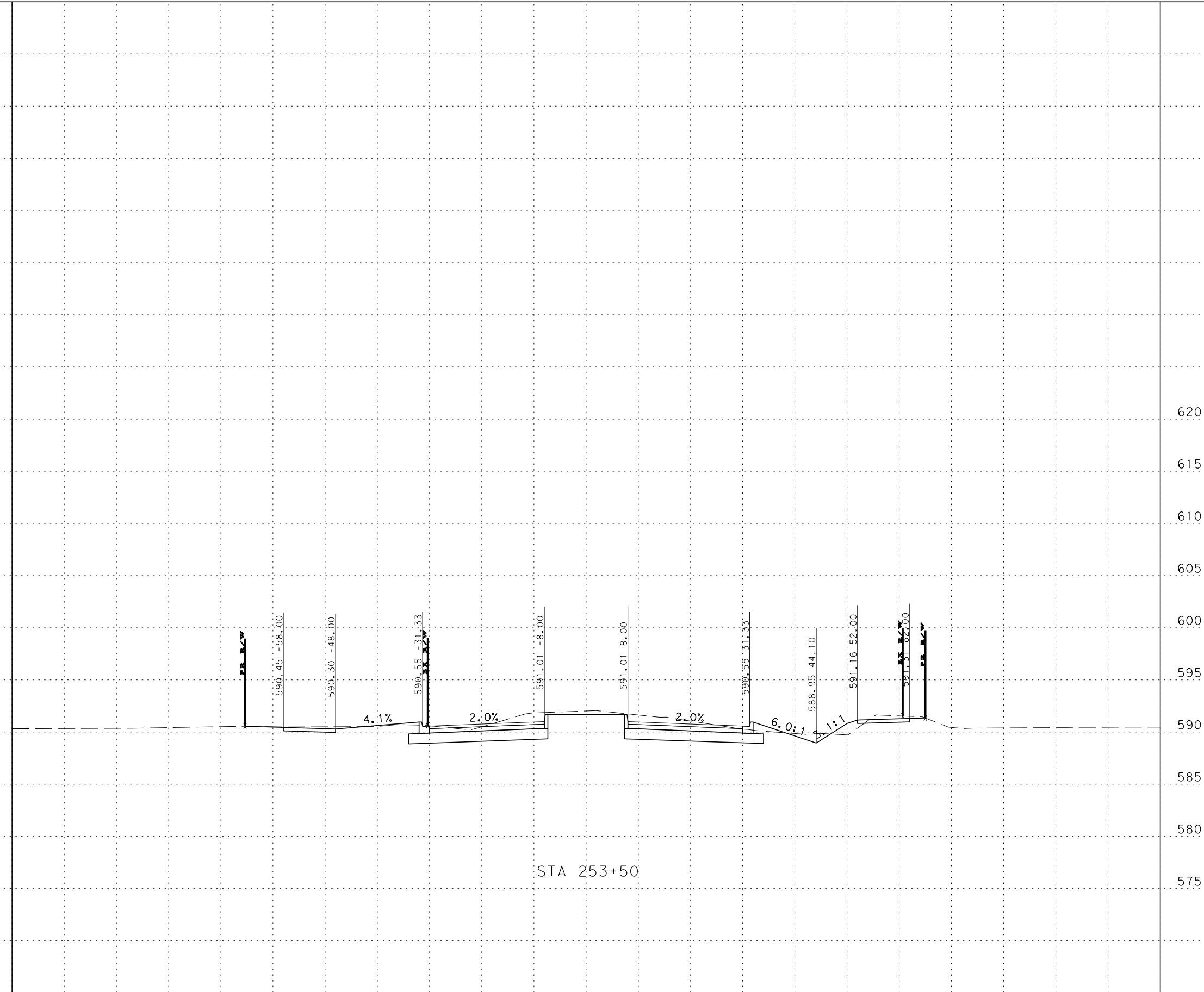
Plotted on: 7/26/2023

Design File name: ... \GeoPak\1277500_MASTER_CORR.dgn

-110 -100 -90 -80 -70 -60 -50 -40 -30 -20 -10 0 10 20 30 40 50 60 70 80 90 100 110

620
615
610
605
600
595
590
585
580
575

620
615
610
605
600
595
590
585
580
575



SCALE: H: 1" = 20'
V: 1" = 10'

PAPE-DAWSON ENGINEERS

SAN ANTONIO | AUSTIN | HOUSTON | FORT WORTH | DALLAS
2000 NW LOOP 410 | SAN ANTONIO, TX 78213 | 210.375.9000
TEXAS ENGINEERING FIRM #470 | TEXAS SURVEYING FIRM #10028800



It's real.

Texas Department of Transportation
©2023

CROSS SECTIONS
STA 253+50 TO STA 253+50

CHK DGN:	FED. RD. DIV. NO.:	STATE:	FEDERAL AID PROJECT NO.:			HIGHWAY NO.:
DWG:	6	TEXAS				CORDOVA
CHK DWG:	DIST.:	COUNTY:	CONT. NO.:	SECT. NO.:	JOB NO.:	SHEET NO.:
	SAT	GUADALUPE	0915	45	052	

Plotted on: 7/26/2023

Design File name: ... \GeoPak\1277500_MASTER_CORR.dgn

-110 -100 -90 -80 -70 -60 -50 -40 -30 -20 -10 0 10 20 30 40 50 60 70 80 90 100 110

610

605

600

595

590

585

580

575

STA 254+50

615

610

605

600

595

590

585

580

575

STA 254+00

-110 -100 -90 -80 -70 -60 -50 -40 -30 -20 -10 0 10 20 30 40 50 60 70 80 90 100 110

SCALE: H: 1" = 20'
V: 1" = 10'



SAN ANTONIO | AUSTIN | HOUSTON | FORT WORTH | DALLAS
2000 NW LOOP 410 | SAN ANTONIO, TX 78213 | 210.375.9000
TEXAS ENGINEERING FIRM #470 | TEXAS SURVEYING FIRM #10028800



It's real.



CROSS SECTIONS
STA 254+00 TO STA 254+50

CHK DGN:	FED. RD. DIV. NO.	STATE	FEDERAL AID PROJECT NO.			HIGHWAY NO.
DWG:	6	TEXAS				CORDOVA
CHK DWG:	DIST.	COUNTY	CONT. NO.	SECT. NO.	JOB NO.	SHEET NO.
	SAT	GUADALUPE	0915	45	052	

Plotted on: 7/26/2023

Design File name: ... \GeoPak\1277500_MASTER_CORR.dgn

-110 -100 -90 -80 -70 -60 -50 -40 -30 -20 -10 0 10 20 30 40 50 60 70 80 90 100 110

610

605

600

595

590

585

580

575

STA 255+50

615

610

605

600

595

590

585

580

575

STA 255+00

-110 -100 -90 -80 -70 -60 -50 -40 -30 -20 -10 0 10 20 30 40 50 60 70 80 90 100 110

610

605

600

595

590

585

580

575

615

610

605

600

595

590

585

580

575

SCALE: H: 1" = 20'
V: 1" = 10'

PAPE-DAWSON ENGINEERS

SAN ANTONIO | AUSTIN | HOUSTON | FORT WORTH | DALLAS
2000 NW LOOP 410 | SAN ANTONIO, TX 78213 | 210.375.9000
TEXAS ENGINEERING FIRM #470 | TEXAS SURVEYING FIRM #10028800



It's real.



Texas Department of Transportation
©2023

CROSS SECTIONS
STA 255+00 TO STA 255+50

CHK DGN:	FED. RD. DIV. NO.	STATE	FEDERAL AID PROJECT NO.			HIGHWAY NO.
DWG:	6	TEXAS				CORDOVA
CHK DWG:	DIST.	COUNTY	CONT. NO.	SECT. NO.	JOB NO.	SHEET NO.
	SAT	GUADALUPE	0915	45	052	

Plotted on: 7/26/2023

Design File name: ... \GeoPak\1277500_MASTER_CORR.dgn

-110 -100 -90 -80 -70 -60 -50 -40 -30 -20 -10 0 10 20 30 40 50 60 70 80 90 100 110

610

605

600

595

590

585

580

575

615

610

605

600

595

590

585

580

575

STA 256+50

STA 256+00

610

605

600

595

590

585

580

575

615

610

605

600

595

590

585

580

575

SCALE: H: 1" = 20'
V: 1" = 10'



SAN ANTONIO | AUSTIN | HOUSTON | FORT WORTH | DALLAS
2000 NW LOOP 410 | SAN ANTONIO, TX 78213 | 210.375.9000
TEXAS ENGINEERING FIRM #470 | TEXAS SURVEYING FIRM #10028800



It's real.



CROSS SECTIONS
STA 256+00 TO STA 256+50

CHK DGN:	FED. RD. DIV. NO.	STATE	FEDERAL AID PROJECT NO.			HIGHWAY NO.
DWG:	6	TEXAS				CORDOVA
CHK DGN:	DIST.	COUNTY	CONT. NO.	SECT. NO.	JOB NO.	SHEET NO.
	SAT	GUADALUPE	0915	45	052	

Plotted on: 7/26/2023

Design File name: ... \GeoPak\1277500_MASTER_CORR.dgn

-110 -100 -90 -80 -70 -60 -50 -40 -30 -20 -10 0 10 20 30 40 50 60 70 80 90 100 110

610

605

600

595

590

585

580

575

STA 257+50

615

610

605

600

595

590

585

580

575

STA 257+00

-110 -100 -90 -80 -70 -60 -50 -40 -30 -20 -10 0 10 20 30 40 50 60 70 80 90 100 110

SCALE: H: 1" = 20'
V: 1" = 10'

PAPE-DAWSON ENGINEERS

SAN ANTONIO | AUSTIN | HOUSTON | FORT WORTH | DALLAS
2000 NW LOOP 410 | SAN ANTONIO, TX 78213 | 210.375.9000
TEXAS ENGINEERING FIRM #470 | TEXAS SURVEYING FIRM #10028800



It's real.



Texas Department of Transportation
©2023

CROSS SECTIONS
STA 257+00 TO STA 257+50

CHK DGN:	FED. RD. DIV. NO.:	STATE:	FEDERAL AID PROJECT NO.:			HIGHWAY NO.:
DWG:	DIST.:	COUNTY:	CONT. NO.:	SECT. NO.:	JOB NO.:	SHEET NO.:
	SAT	GUADALUPE	0915	45	052	CORDOVA

Plotted on: 7/26/2023

Design File name: ... \GeoPak\1277500_MASTER_CORR.dgn

-110 -100 -90 -80 -70 -60 -50 -40 -30 -20 -10 0 10 20 30 40 50 60 70 80 90 100 110

610

605

600

595

590

585

580

575

STA 258+50

615

610

605

600

595

590

585

580

575

STA 258+00

-110 -100 -90 -80 -70 -60 -50 -40 -30 -20 -10 0 10 20 30 40 50 60 70 80 90 100 110

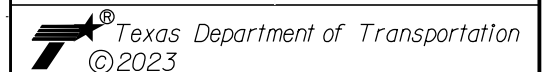
SCALE: H: 1" = 20'
V: 1" = 10'



SAN ANTONIO | AUSTIN | HOUSTON | FORT WORTH | DALLAS
2000 NW LOOP 410 | SAN ANTONIO, TX 78213 | 210.375.9000
TEXAS ENGINEERING FIRM #470 | TEXAS SURVEYING FIRM #10028800



It's real.



CROSS SECTIONS
STA 258+00 TO STA 258+50

CHK	DON:	FED. RD. DIV. NO.	STATE	FEDERAL AID PROJECT NO.			HIGHWAY NO.
DGN:		6	TEXAS				CORDOVA
DWG:	DIST.	COUNTY	CONT. NO.	SECT. NO.	JOB NO.	SHEET NO.	
CHK	SAT	GUADALUPE	0915	45	052		

Plotted on: 7/26/2023

Design File name: ... \GeoPak\1277500_MASTER_CORR.dgn

-110 -100 -90 -80 -70 -60 -50 -40 -30 -20 -10 0 10 20 30 40 50 60 70 80 90 100 110

610

605

600

595

590

585

580

575

STA 259+50

615

610

605

600

595

590

585

580

575

STA 259+00

-110 -100 -90 -80 -70 -60 -50 -40 -30 -20 -10 0 10 20 30 40 50 60 70 80 90 100 110

SCALE: H: 1" = 20'
V: 1" = 10'



SAN ANTONIO | AUSTIN | HOUSTON | FORT WORTH | DALLAS
2000 NW LOOP 410 | SAN ANTONIO, TX 78213 | 210.375.9000
TEXAS ENGINEERING FIRM #470 | TEXAS SURVEYING FIRM #10028800



It's real.



CROSS SECTIONS
STA 259+00 TO STA 259+50

CHK DGN:	FED. RD. DIV. NO.	STATE	FEDERAL AID PROJECT NO.			HIGHWAY NO.
DWG:	6	TEXAS				CORDOVA
CHK DGN:	DIST.	COUNTY	CONT. NO.	SECT. NO.	JOB NO.	SHEET NO.
	SAT	GUADALUPE	0915	45	052	

Plotted on: 7/26/2023

Design File name: ... \GeoPak\1277500_MASTER_CORR.dgn

-110 -100 -90 -80 -70 -60 -50 -40 -30 -20 -10 0 10 20 30 40 50 60 70 80 90 100 110

610

605

600

595

590

585

580

575

STA 260+50

615

610

605

600

595

590

585

580

575

STA 260+00

-110 -100 -90 -80 -70 -60 -50 -40 -30 -20 -10 0 10 20 30 40 50 60 70 80 90 100 110

SCALE: H: 1" = 20'
V: 1" = 10'

PAPE-DAWSON ENGINEERS

SAN ANTONIO | AUSTIN | HOUSTON | FORT WORTH | DALLAS
2000 NW LOOP 410 | SAN ANTONIO, TX 78213 | 210.375.9000
TEXAS ENGINEERING FIRM #470 | TEXAS SURVEYING FIRM #10028800



It's real.

Texas Department of Transportation
©2023

CROSS SECTIONS
STA 260+00 TO STA 260+50

CHK	DON:	FED. RD. DIV. NO.:	STATE:	FEDERAL AID PROJECT NO.:			HIGHWAY NO.:
DGN:		6	TEXAS				CORDOVA
DWG:	DIST.:	COUNTY:	CONT. NO.:	SECT. NO.:	JOB NO.:	SHEET NO.:	
DWG:	SAT	GUADALUPE	0915	45	052		

Plotted on: 7/26/2023

Design File name: ... \GeoPak\1277500_MASTER_CORR.dgn

-110 -100 -90 -80 -70 -60 -50 -40 -30 -20 -10 0 10 20 30 40 50 60 70 80 90 100 110

610

605

600

595

590

585

580

575

STA 261+50

615

610

605

600

595

590

585

580

575

STA 261+00

-110 -100 -90 -80 -70 -60 -50 -40 -30 -20 -10 0 10 20 30 40 50 60 70 80 90 100 110

SCALE: H: 1" = 20'
V: 1" = 10'

PAPE-DAWSON ENGINEERS

SAN ANTONIO | AUSTIN | HOUSTON | FORT WORTH | DALLAS
2000 NW LOOP 410 | SAN ANTONIO, TX 78213 | 210.375.9000
TEXAS ENGINEERING FIRM #470 | TEXAS SURVEYING FIRM #10028800



It's real.



Texas Department of Transportation
©2023

CROSS SECTIONS
STA 261+00 TO STA 261+50

CHK DGN:	FED. RD. DIV. NO.	STATE	FEDERAL AID PROJECT NO.			HIGHWAY NO.
DWG:	6	TEXAS				CORDOVA
CHK DGN:	DIST.	COUNTY	CONT. NO.	SECT. NO.	JOB NO.	SHEET NO.
	SAT	GUADALUPE	0915	45	052	

Plotted on: 7/26/2023

Design File name: ... \GeoPak\1277500_MASTER_CORR.dgn

-110 -100 -90 -80 -70 -60 -50 -40 -30 -20 -10 0 10 20 30 40 50 60 70 80 90 100 110

610

605

600

595

590

585

580

575

STA 262+50

615

610

605

600

595

590

585

580

575

STA 262+00

-110 -100 -90 -80 -70 -60 -50 -40 -30 -20 -10 0 10 20 30 40 50 60 70 80 90 100 110

SCALE: H: 1" = 20'
V: 1" = 10'

PAPE-DAWSON ENGINEERS

SAN ANTONIO | AUSTIN | HOUSTON | FORT WORTH | DALLAS
2000 NW LOOP 410 | SAN ANTONIO, TX 78213 | 210.375.9000
TEXAS ENGINEERING FIRM #470 | TEXAS SURVEYING FIRM #10028800



It's real.



Texas Department of Transportation
©2023

CROSS SECTIONS
STA 262+00 TO STA 262+50

CHK	DIV. NO.	STATE	FEDERAL AID PROJECT NO.			HIGHWAY NO.
DGN:	6	TEXAS				CORDOVA
DWG:	DIST.	COUNTY	CONT. NO.	SECT. NO.	JOB NO.	SHEET NO.
DGN:	SAT	GUADALUPE	0915	45	052	

Plotted on: 7/26/2023

Design File name: ... \GeoPak\1277500_MASTER_CORR.dgn

-110 -100 -90 -80 -70 -60 -50 -40 -30 -20 -10 0 10 20 30 40 50 60 70 80 90 100 110

610

605

600

595

590

585

580

575

STA 263+50

615

610

605

600

595

590

585

580

575

STA 263+00

-110 -100 -90 -80 -70 -60 -50 -40 -30 -20 -10 0 10 20 30 40 50 60 70 80 90 100 110

SCALE: H: 1" = 20'
V: 1" = 10'



SAN ANTONIO | AUSTIN | HOUSTON | FORT WORTH | DALLAS
2000 NW LOOP 410 | SAN ANTONIO, TX 78213 | 210.375.9000
TEXAS ENGINEERING FIRM #470 | TEXAS SURVEYING FIRM #10028800



It's real.



CROSS SECTIONS
STA 263+00 TO STA 263+50

DN:	FED. RD. DIV. NO.	STATE	FEDERAL AID PROJECT NO.			HIGHWAY NO.
CHK:	6	TEXAS				CORDOVA
DWG:	DIST.	COUNTY	CONT. NO.	SECT. NO.	JOB NO.	SHEET NO.
CHK:	SAT	GUADALUPE	0915	45	052	

Plotted on: 7/26/2023

Design File name: ... \GeoPak\1277500_MASTER_CORR.dgn

-110 -100 -90 -80 -70 -60 -50 -40 -30 -20 -10 0 10 20 30 40 50 60 70 80 90 100 110

610
605
600
595
590
585
580
575
615
610
605
600
595
590
585
580
575

610
605
600
595
590
585
580
575
615
610
605
600
595
590
585
580
575

STA 264+50

STA 264+00

SCALE: H: 1" = 20'
V: 1" = 10'

PAPE-DAWSON ENGINEERS

SAN ANTONIO | AUSTIN | HOUSTON | FORT WORTH | DALLAS
2000 NW LOOP 410 | SAN ANTONIO, TX 78213 | 210.375.9000
TEXAS ENGINEERING FIRM #470 | TEXAS SURVEYING FIRM #10028800



It's real.



Texas Department of Transportation
©2023

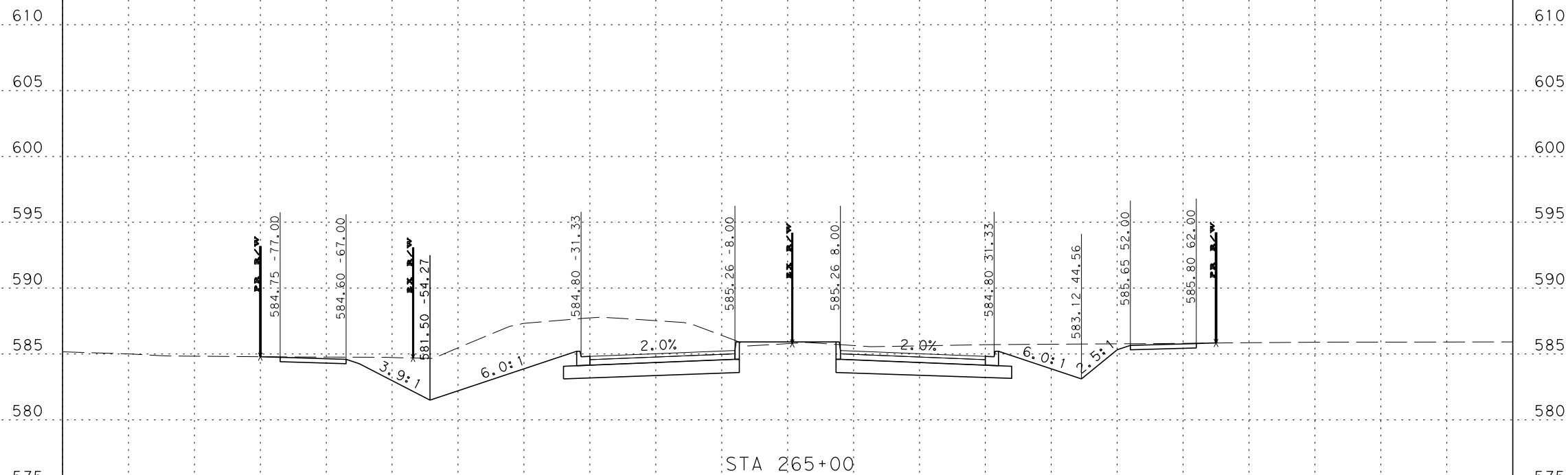
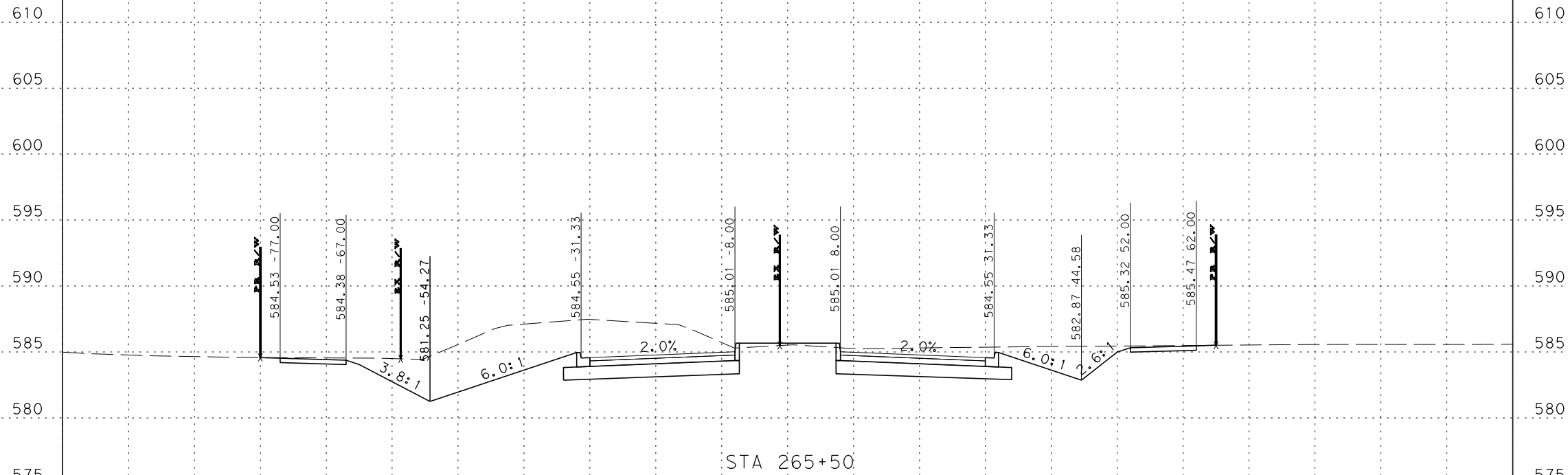
CROSS SECTIONS
STA 264+00 TO STA 264+50

CHK DGN:	FED. RD. DIV. NO.	STATE	FEDERAL AID PROJECT NO.			HIGHWAY NO.
DWG:	6	TEXAS				CORDOVA
CHK DGN:	DIST.	COUNTY	CONT. NO.	SECT. NO.	JOB NO.	SHEET NO.
	SAT	GUADALUPE	0915	45	052	

Plotted on: 7/26/2023

Design File name: ... \GeoPak\1277500_MASTER_CORR.dgn

-110 -100 -90 -80 -70 -60 -50 -40 -30 -20 -10 0 10 20 30 40 50 60 70 80 90 100 110



-110 -100 -90 -80 -70 -60 -50 -40 -30 -20 -10 0 10 20 30 40 50 60 70 80 90 100 110

SCALE: H: 1" = 20'
V: 1" = 10'



SAN ANTONIO | AUSTIN | HOUSTON | FORT WORTH | DALLAS
2000 NW LOOP 410 | SAN ANTONIO, TX 78213 | 210.375.9000
TEXAS ENGINEERING FIRM #470 | TEXAS SURVEYING FIRM #10028800



It's real.



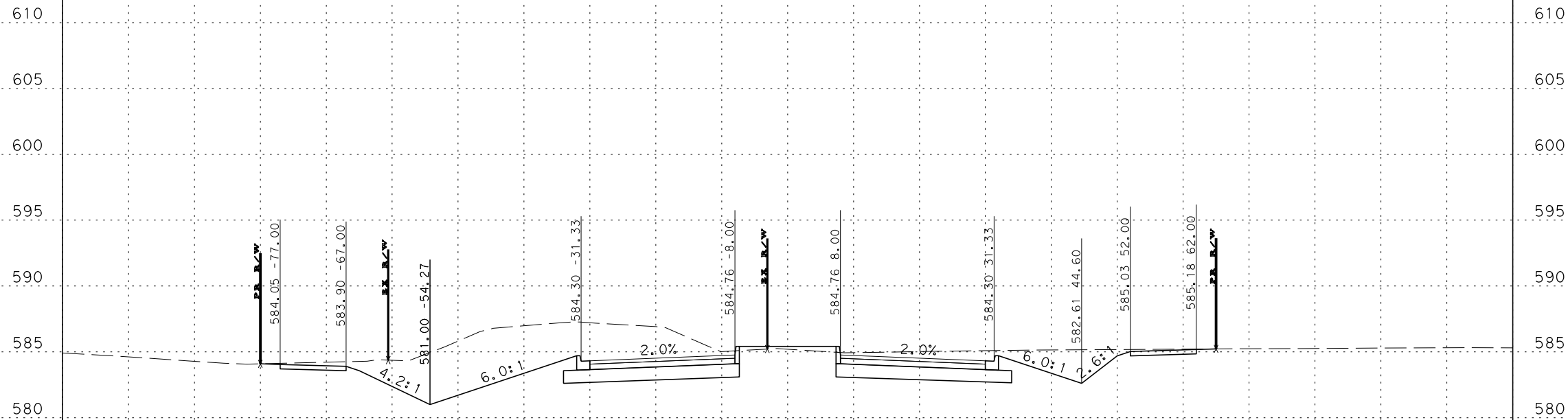
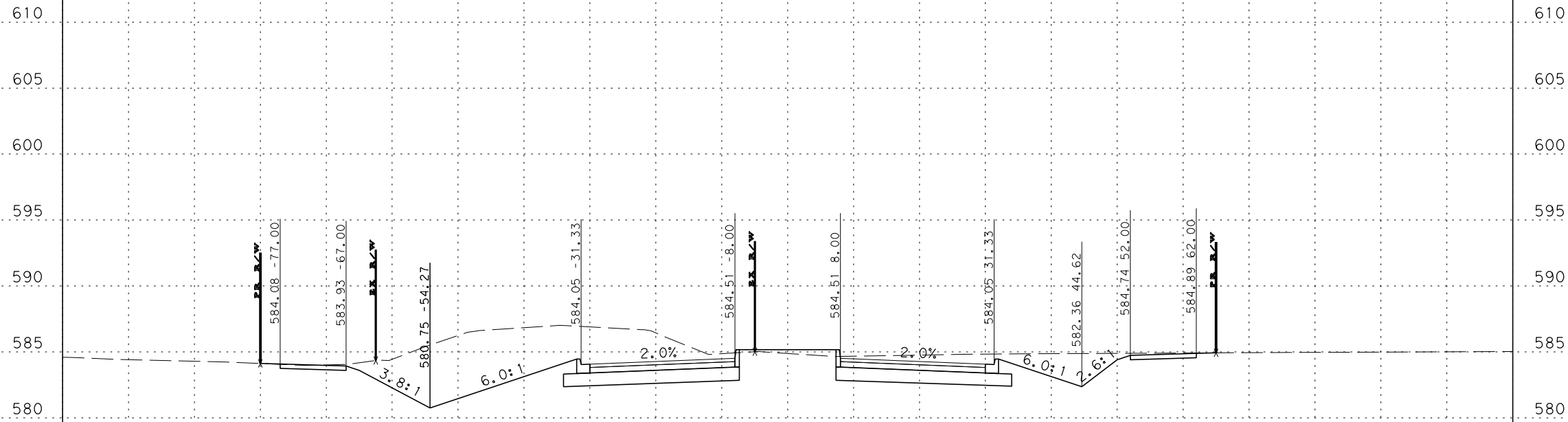
CROSS SECTIONS
STA 265+00 TO STA 265+50

CHK:	FED. RD. DIV. NO.:	STATE:	FEDERAL AID PROJECT NO.:			HIGHWAY NO.:
DGN:	6	TEXAS				CORDOVA
DWG:	DIST.:	COUNTY:	CONT. NO.:	SECT. NO.:	JOB NO.:	SHEET NO.:
DWG:	SAT	GUADALUPE	0915	45	052	

Plotted on: 7/26/2023

Design File name: ... \GeoPak\1277500_MASTER_CORR.dgn

-110 -100 -90 -80 -70 -60 -50 -40 -30 -20 -10 0 10 20 30 40 50 60 70 80 90 100 110



-110 -100 -90 -80 -70 -60 -50 -40 -30 -20 -10 0 10 20 30 40 50 60 70 80 90 100 110

SCALE: H: 1" = 20'
V: 1" = 10'



SAN ANTONIO | AUSTIN | HOUSTON | FORT WORTH | DALLAS
2000 NW LOOP 410 | SAN ANTONIO, TX 78213 | 210.375.9000
TEXAS ENGINEERING FIRM #470 | TEXAS SURVEYING FIRM #10028800



It's real.



CROSS SECTIONS
STA 266+00 TO STA 266+50

CHK DGN:	FED. RD. DIV. NO.	STATE	FEDERAL AID PROJECT NO.			HIGHWAY NO.
DWG:	6	TEXAS				CORDOVA
CHK DGN:	DIST.	COUNTY	CONT. NO.	SECT. NO.	JOB NO.	SHEET NO.
	SAT	GUADALUPE	0915	45	052	

Plotted on: 7/26/2023

Design File name: ... \GeoPak\1277500_MASTER_CORR.dgn

-110 -100 -90 -80 -70 -60 -50 -40 -30 -20 -10 0 10 20 30 40 50 60 70 80 90 100 110

610
605
600
595
590
585
580
575
610
605
600
595
590
585
580
575

610
605
600
595
590
585
580
575
610
605
600
595
590
585
580
575

STA 267+50

STA 267+00

SCALE: H: 1" = 20'
V: 1" = 10'

PAPE-DAWSON ENGINEERS

SAN ANTONIO | AUSTIN | HOUSTON | FORT WORTH | DALLAS
2000 NW LOOP 410 | SAN ANTONIO, TX 78213 | 210.375.9000
TEXAS ENGINEERING FIRM #470 | TEXAS SURVEYING FIRM #10028800



It's real.



Texas Department of Transportation
©2023

CROSS SECTIONS
STA 267+00 TO STA 267+50

CHK DGN:	FED. RD. DIV. NO.	STATE	FEDERAL AID PROJECT NO.			HIGHWAY NO.
DWG:	6	TEXAS				CORDOVA
CHK DGN:	DIST.	COUNTY	CONT. NO.	SECT. NO.	JOB NO.	SHEET NO.
	SAT	GUADALUPE	0915	45	052	

Plotted on: 7/26/2023

Design File name: ... \GeoPak\1277500_MASTER_CORR.dgn

-110 -100 -90 -80 -70 -60 -50 -40 -30 -20 -10 0 10 20 30 40 50 60 70 80 90 100 110

605

600

595

590

585

580

575

570

610

605

600

595

590

585

580

575

570

STA 268+50

STA 268+00

605

600

595

590

585

580

575

570

610

605

600

595

590

585

580

575

570

SCALE: H: 1" = 20'
V: 1" = 10'

PAPE-DAWSON ENGINEERS

SAN ANTONIO | AUSTIN | HOUSTON | FORT WORTH | DALLAS
2000 NW LOOP 410 | SAN ANTONIO, TX 78213 | 210.375.9000
TEXAS ENGINEERING FIRM #470 | TEXAS SURVEYING FIRM #10028800



It's real.

Texas Department of Transportation
©2023

CROSS SECTIONS
STA 268+00 TO STA 268+50

CHK DGN:	FED. RD. DIV. NO.	STATE	FEDERAL AID PROJECT NO.			HIGHWAY NO.
DWG:	6	TEXAS				CORDOVA
CHK DGN:	DIST.	COUNTY	CONT. NO.	SECT. NO.	JOB NO.	SHEET NO.
	SAT	GUADALUPE	0915	45	052	

Plotted on: 7/26/2023

Design File name: ... \GeoPak\1277500_MASTER_CORR.dgn

-110 -100 -90 -80 -70 -60 -50 -40 -30 -20 -10 0 10 20 30 40 50 60 70 80 90 100 110

605

600

595

590

585

580

575

570

610

605

600

595

590

585

580

575

570

STA 269+50

STA 269+00

605

600

595

590

585

580

575

570

610

605

600

595

590

585

580

575

570

-110 -100 -90 -80 -70 -60 -50 -40 -30 -20 -10 0 10 20 30 40 50 60 70 80 90 100 110

SCALE: H: 1" = 20'
V: 1" = 10'

PAPE-DAWSON ENGINEERS

SAN ANTONIO | AUSTIN | HOUSTON | FORT WORTH | DALLAS
2000 NW LOOP 410 | SAN ANTONIO, TX 78213 | 210.375.9000
TEXAS ENGINEERING FIRM #470 | TEXAS SURVEYING FIRM #10028800



It's real.



Texas Department of Transportation
©2023

CROSS SECTIONS
STA 269+00 TO STA 269+50

CHK	FED. RD. DIV. NO.	STATE	FEDERAL AID PROJECT NO.			HIGHWAY NO.
DGN:	6	TEXAS				CORDOVA
DWG:	DIST.	COUNTY	CONT. NO.	SECT. NO.	JOB NO.	SHEET NO.
DWG:	SAT	GUADALUPE	0915	45	052	

Plotted on: 7/26/2023

Design File name: ... \GeoPak\1277500_MASTER_CORR.dgn

-110 -100 -90 -80 -70 -60 -50 -40 -30 -20 -10 0 10 20 30 40 50 60 70 80 90 100 110

605

600

595

590

585

580

575

570

610

605

600

595

590

585

580

575

570

605

600

595

590

585

580

575

570

610

605

600

595

590

585

580

575

570

STA 270+50

STA 270+00

SCALE: H: 1" = 20'
V: 1" = 10'

PAPE-DAWSON ENGINEERS

SAN ANTONIO | AUSTIN | HOUSTON | FORT WORTH | DALLAS
2000 NW LOOP 410 | SAN ANTONIO, TX 78213 | 210.375.9000
TEXAS ENGINEERING FIRM #470 | TEXAS SURVEYING FIRM #10028800



It's real.



Texas Department of Transportation
©2023

CROSS SECTIONS
STA 270+00 TO STA 270+50

CHK DGN:	FED. RD. DIV. NO.:	STATE:	FEDERAL AID PROJECT NO.:			HIGHWAY NO.:
DWG:	DIST.:	COUNTY:	CONT. NO.:	SECT. NO.:	JOB NO.:	SHEET NO.:
	SAT	GUADALUPE	0915	45	052	CORDOVA

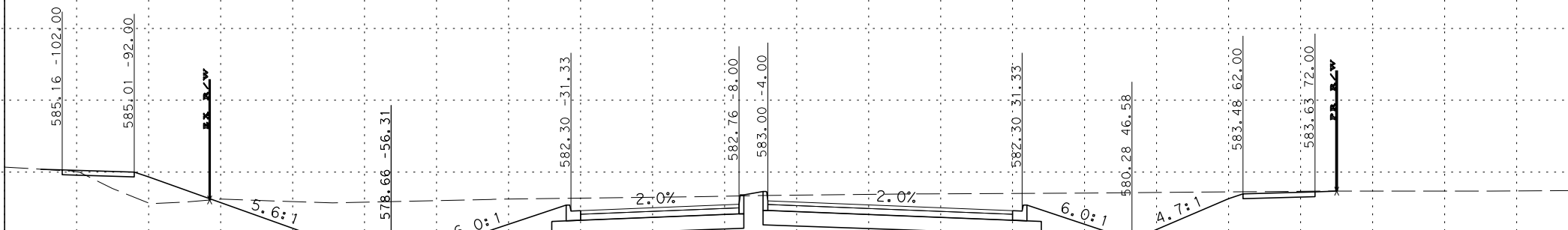
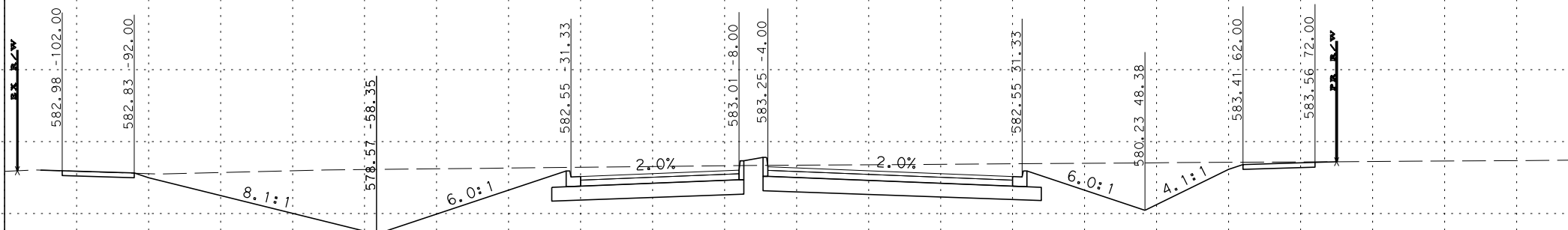
Plotted on: 7/26/2023

Design File name: ... \GeoPak\1277500_MASTER_CORR.dgn

-110 -100 -90 -80 -70 -60 -50 -40 -30 -20 -10 0 10 20 30 40 50 60 70 80 90 100 110

605
600
595
590
585
580
575
570
610
605
600
595
590
585
580
575
570

605
600
595
590
585
580
575
570
610
605
600
595
590
585
580
575
570



SCALE: H: 1" = 20'
V: 1" = 10'



SAN ANTONIO | AUSTIN | HOUSTON | FORT WORTH | DALLAS
2000 NW LOOP 410 | SAN ANTONIO, TX 78213 | 210.375.9000
TEXAS ENGINEERING FIRM #470 | TEXAS SURVEYING FIRM #10028800



It's real.



CROSS SECTIONS
STA 271+00 TO STA 271+50

CHK DGN:	FED. RD. DIV. NO.:	STATE:	FEDERAL AID PROJECT NO.:			HIGHWAY NO.:
DWG:	DIST.:	COUNTY:	CONT. NO.:	SECT. NO.:	JOB NO.:	SHEET NO.:
	SAT	GUADALUPE	0915	45	052	CORDOVA

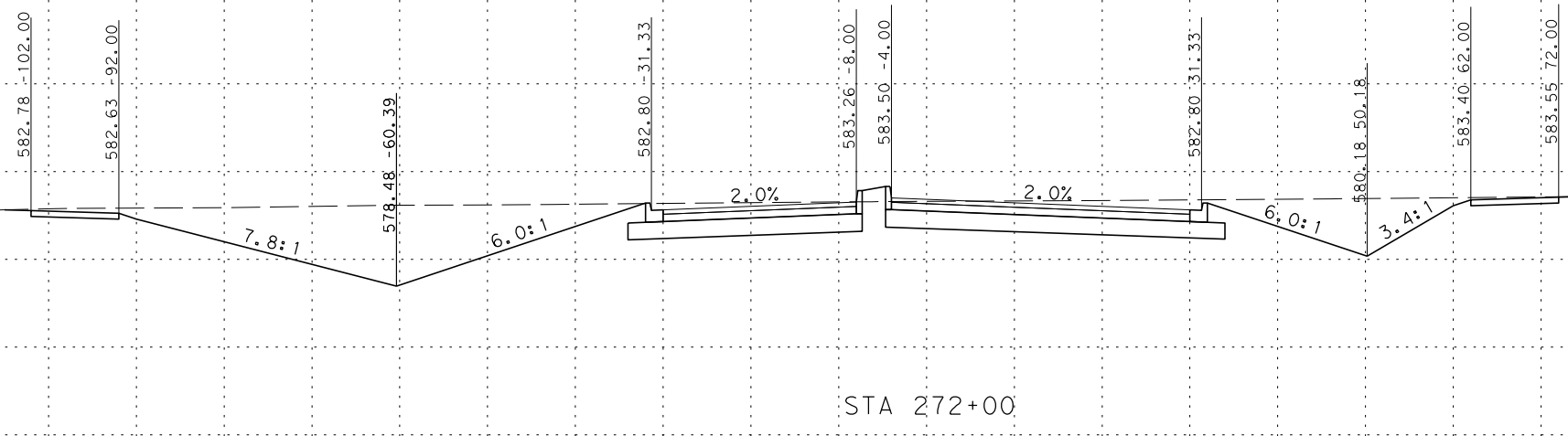
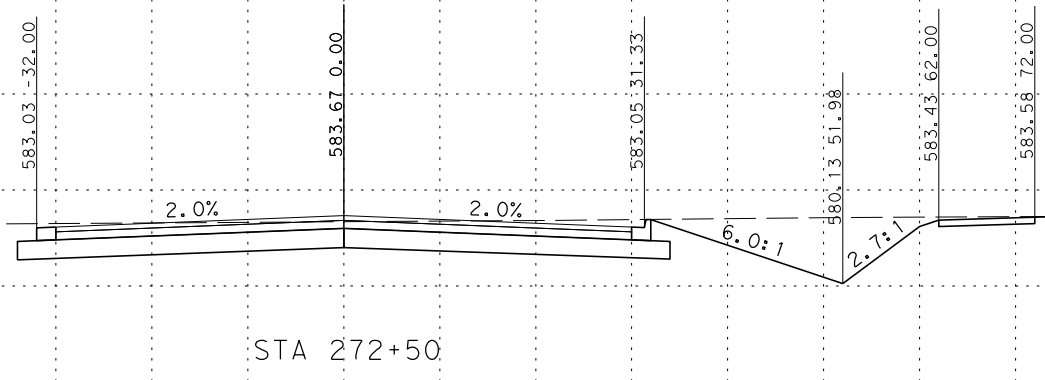
Plotted on: 7/26/2023

Design File name: ... \GeoPak\1277500_MASTER_CORR.dgn

-110 -100 -90 -80 -70 -60 -50 -40 -30 -20 -10 0 10 20 30 40 50 60 70 80 90 100 110

610
605
600
595
590
585
580
575
610
605
600
595
590
585
580
575
570

610
605
600
595
590
585
580
575
610
605
600
595
590
585
580
575
570



-110 -100 -90 -80 -70 -60 -50 -40 -30 -20 -10 0 10 20 30 40 50 60 70 80 90 100 110

SCALE: H: 1" = 20'
V: 1" = 10'



SAN ANTONIO | AUSTIN | HOUSTON | FORT WORTH | DALLAS
2000 NW LOOP 410 | SAN ANTONIO, TX 78213 | 210.375.9000
TEXAS ENGINEERING FIRM #470 | TEXAS SURVEYING FIRM #10028800



It's real.



CROSS SECTIONS
STA 272+00 TO STA 272+50

CHK DGN:	FED. RD. DIV. NO.	STATE	FEDERAL AID PROJECT NO.			HIGHWAY NO.
DWG:	6	TEXAS				CORDOVA
CHK DGN:	DIST.	COUNTY	CONT. NO.	SECT. NO.	JOB NO.	SHEET NO.
	SAT	GUADALUPE	0915	45	052	

Plotted on: 7/26/2023

Design File name: ... \GeoPak\1277500_MASTER_CORR.dgn

-110 -100 -90 -80 -70 -60 -50 -40 -30 -20 -10 0 10 20 30 40 50 60 70 80 90 100 110

610

605

600

595

590

585

580

575

570

610

605

600

595

590

585

580

575

610

605

600

595

590

585

580

575

570

610

605

600

595

590

585

580

575

STA 273+50

STA 273+00

SCALE: H: 1" = 20'
V: 1" = 10'



SAN ANTONIO | AUSTIN | HOUSTON | FORT WORTH | DALLAS
2000 NW LOOP 410 | SAN ANTONIO, TX 78213 | 210.375.9000
TEXAS ENGINEERING FIRM #470 | TEXAS SURVEYING FIRM #10028800



It's real.



CROSS SECTIONS
STA 273+00 TO STA 273+50

CHK DGN:	FED. RD. DIV. NO.:	STATE:	FEDERAL AID PROJECT NO.:			HIGHWAY NO.:
DWG:	DIST.:	COUNTY:	CONT. NO.:	SECT. NO.:	JOB NO.:	SHEET NO.:
	SAT	GUADALUPE	0915	45	052	CORDOVA

Plotted on: 7/26/2023

Design File name: ... \GeoPak\1277500_MASTER_CORR.dgn

-110 -100 -90 -80 -70 -60 -50 -40 -30 -20 -10 0 10 20 30 40 50 60 70 80 90 100 110

605
600
595
590
585
580
575
570
610
605
600
595
590
585
580
575
570

605
600
595
590
585
580
575
570
610
605
600
595
590
585
580
575
570

583.30 -102.00

583.15 -92.00

6.6:1

578.03 -58.57

6.0:1

582.05 -31.33

2.0%

582.51 -8.00

582.51 -8.00

2.0%

582.05 -31.33

6.0:1

579.93 47.18

3.7:1

583.77 -62.00

583.92 -72.00

583.92 -72.00

STA 274+50

583.21 -102.00

583.06 -92.00

6.6:1

578.12 -59.53

6.0:1

582.30 -31.33

2.0%

582.76 -8.00

582.76 -8.00

2.0%

582.30 -31.33

6.0:1

579.98 48.38

3.4:1

583.70 -62.00

583.85 -72.00

583.85 -72.00

STA 274+00

-110 -100 -90 -80 -70 -60 -50 -40 -30 -20 -10 0 10 20 30 40 50 60 70 80 90 100 110

SCALE: H: 1" = 20'
V: 1" = 10'



SAN ANTONIO | AUSTIN | HOUSTON | FORT WORTH | DALLAS
2000 NW LOOP 410 | SAN ANTONIO, TX 78213 | 210.375.9000
TEXAS ENGINEERING FIRM #470 | TEXAS SURVEYING FIRM #10028800



It's real.



CROSS SECTIONS
STA 274+00 TO STA 274+50

CHK DCN:	FED. RD. DIV. NO.	STATE	FEDERAL AID PROJECT NO.			HIGHWAY NO.
DWG:	6	TEXAS				CORDOVA
CHK DWG:	DIST.	COUNTY	CONT. NO.	SECT. NO.	JOB NO.	SHEET NO.
	SAT	GUADALUPE	0915	45	052	

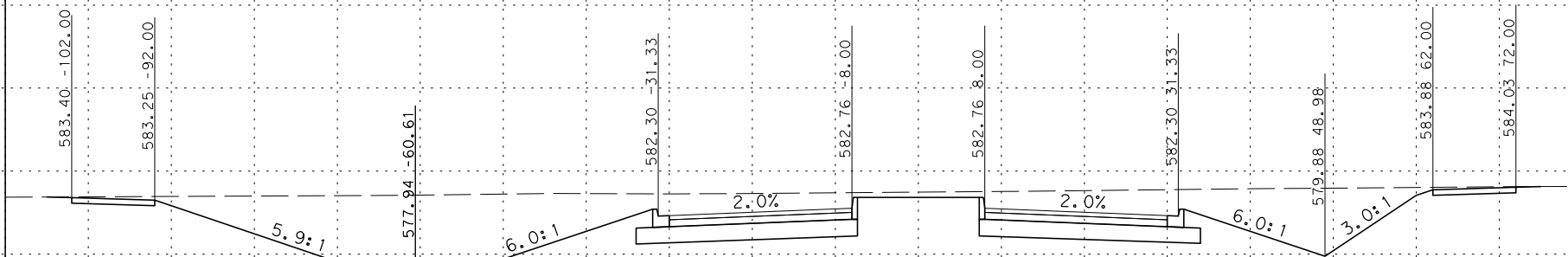
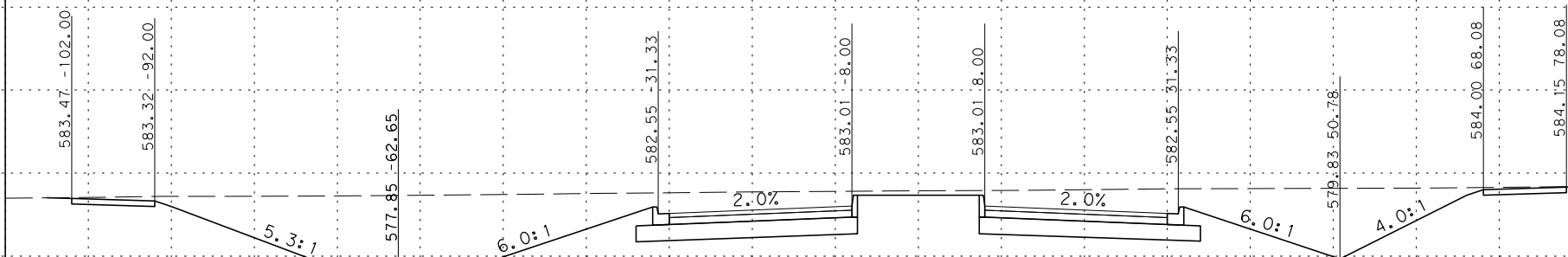
Plotted on: 7/26/2023

Design File name: ... \GeoPak\1277500_MASTER_CORR.dgn

-110 -100 -90 -80 -70 -60 -50 -40 -30 -20 -10 0 10 20 30 40 50 60 70 80 90 100 110

605
600
595
590
585
580
575
570
610
605
600
595
590
585
580
575
570

605
600
595
590
585
580
575
570
610
605
600
595
590
585
580
575
570



SCALE: H: 1" = 20'
V: 1" = 10'



SAN ANTONIO | AUSTIN | HOUSTON | FORT WORTH | DALLAS
2000 NW LOOP 410 | SAN ANTONIO, TX 78213 | 210.375.9000
TEXAS ENGINEERING FIRM #470 | TEXAS SURVEYING FIRM #10028800



It's real.



CROSS SECTIONS
STA 275+00 TO STA 275+50

CHK DGN:	FED. RD. DIV. NO.:	STATE:	FEDERAL AID PROJECT NO.:			HIGHWAY NO.:
DWG:	DIST.:	COUNTY:	CONT. NO.:	SECT. NO.:	JOB NO.:	SHEET NO.:
	SAT	GUADALUPE	0915	45	052	

Plotted on: 7/26/2023

Design File name: ... \GeoPak\1277500_MASTER_CORR.dgn

-110 -100 -90 -80 -70 -60 -50 -40 -30 -20 -10 0 10 20 30 40 50 60 70 80 90 100 110

605

600

595

590

585

580

575

570

610

605

600

595

590

585

580

575

570

STA 276+50

STA 276+00

583.63 -102.00

583.48 -92.00

577.68 -66.72

583.05 -31.33

583.51 -8.00

583.51 8.00

583.05 -31.33

579.73 -54.38

584.05 -72.00

584.20 -82.00

583.54 -102.00

583.39 -92.00

577.77 -64.68

582.80 -31.33

583.26 -8.00

583.26 8.00

582.80 -31.33

579.78 -52.58

584.05 -72.00

584.20 -82.00

-110 -100 -90 -80 -70 -60 -50 -40 -30 -20 -10 0 10 20 30 40 50 60 70 80 90 100 110

SCALE: H: 1" = 20'
V: 1" = 10'

PAPE-DAWSON ENGINEERS

SAN ANTONIO | AUSTIN | HOUSTON | FORT WORTH | DALLAS
2000 NW LOOP 410 | SAN ANTONIO, TX 78213 | 210.375.9000
TEXAS ENGINEERING FIRM #470 | TEXAS SURVEYING FIRM #10028800



It's real.



Texas Department of Transportation
©2023

CROSS SECTIONS
STA 276+00 TO STA 276+50

CHK DGN:	FED. RD. DIV. NO.	STATE	FEDERAL AID PROJECT NO.			HIGHWAY NO.
DWG:	6	TEXAS				CORDOVA
CHK DGN:	DIST.	COUNTY	CONT. NO.	SECT. NO.	JOB NO.	SHEET NO.
	SAT	GUADALUPE	0915	45	052	

Plotted on: 7/26/2023

Design File name: ... \GeoPak\1277500_MASTER_CORR.dgn

-110 -100 -90 -80 -70 -60 -50 -40 -30 -20 -10 0 10 20 30 40 50 60 70 80 90 100 110

605

600

595

590

585

580

575

570

610

605

600

595

590

585

580

575

570

STA 277+50

STA 277+00

583.66 -102.00

583.51 -92.00

577.50 -70.80

583.55 -31.33

584.01 -8.00

584.01 8.00

583.55 31.33

579.63 57.98

583.98 72.00

584.13 82.00

583.70 -102.00

583.55 -92.00

577.59 -68.76

583.30 -31.33

583.76 -8.00

583.76 8.00

583.30 31.33

579.68 56.18

583.93 72.00

584.08 82.00

-110 -100 -90 -80 -70 -60 -50 -40 -30 -20 -10 0 10 20 30 40 50 60 70 80 90 100 110

SCALE: H: 1" = 20'
V: 1" = 10'



SAN ANTONIO | AUSTIN | HOUSTON | FORT WORTH | DALLAS
2000 NW LOOP 410 | SAN ANTONIO, TX 78213 | 210.375.9000
TEXAS ENGINEERING FIRM #470 | TEXAS SURVEYING FIRM #10028800



It's real.



CROSS SECTIONS
STA 277+00 TO STA 277+50

CHK DGN:	FED. RD. DIV. NO.:	STATE:	FEDERAL AID PROJECT NO.:			HIGHWAY NO.:
DWG:	DIST.:	COUNTY:	CONT. NO.:	SECT. NO.:	JOB NO.:	SHEET NO.:
	6	TEXAS				CORDOVA
	SAT	GUADALUPE	0915	45	052	

Plotted on: 7/26/2023

Design File name: ... \GeoPak\1277500_MASTER_CORR.dgn

-110 -100 -90 -80 -70 -60 -50 -40 -30 -20 -10 0 10 20 30 40 50 60 70 80 90 100 110

605

600

595

590

585

580

575

570

610

605

600

595

590

585

580

575

570

STA 278+50

STA 278+00

583.70 -102.00

583.55 -92.00

577.32 -74.87

584.05 -31.33

584.51 -8.00

584.51 8.00

584.05 -31.33

579.53 -61.58

583.85 -72.00

584.00 -82.00

583.72 -102.00

583.57 -92.00

577.41 -72.83

583.80 -31.33

584.26 -8.00

584.26 8.00

583.80 -31.33

579.58 -59.78

583.94 -72.00

584.09 -82.00

-110 -100 -90 -80 -70 -60 -50 -40 -30 -20 -10 0 10 20 30 40 50 60 70 80 90 100 110

SCALE: H: 1" = 20'
V: 1" = 10'



SAN ANTONIO | AUSTIN | HOUSTON | FORT WORTH | DALLAS
2000 NW LOOP 410 | SAN ANTONIO, TX 78213 | 210.375.9000
TEXAS ENGINEERING FIRM #470 | TEXAS SURVEYING FIRM #10028800



It's real.



CROSS SECTIONS
STA 278+00 TO STA 278+50

DN:	FED. RD. DIV. NO.	STATE	FEDERAL AID PROJECT NO.			HIGHWAY NO.
CHK DN:	6	TEXAS				CORDOVA
DWG:	DIST.	COUNTY	CONT. NO.	SECT. NO.	JOB NO.	SHEET NO.
CHK DWG:	SAT	GUADALUPE	0915	45	052	

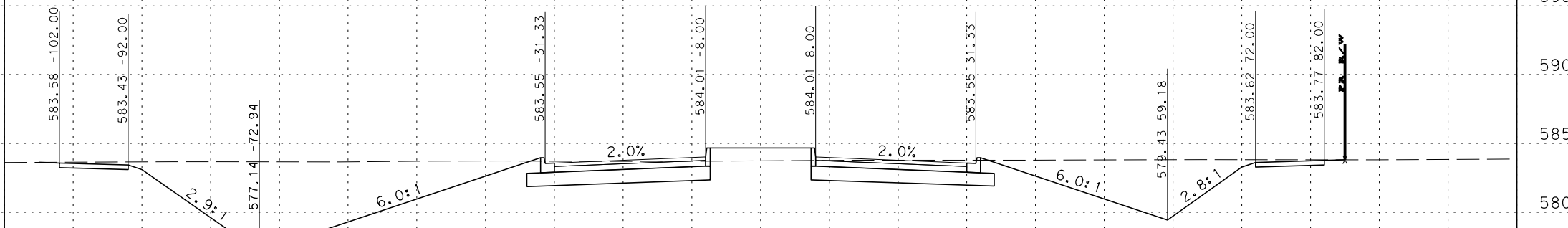
Plotted on: 7/26/2023

Design File name: ... \GeoPak\1277500_MASTER_CORR.dgn

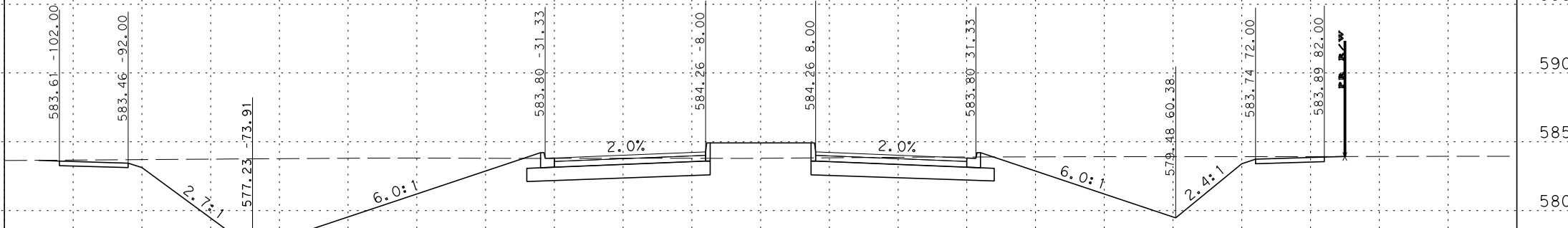
-110 -100 -90 -80 -70 -60 -50 -40 -30 -20 -10 0 10 20 30 40 50 60 70 80 90 100 110

605
600
595
590
585
580
575
570
610
605
600
595
590
585
580
575
570

605
600
595
590
585
580
575
570
610
605
600
595
590
585
580
575
570



STA 279+50



STA 279+00

SCALE: H: 1" = 20'
V: 1" = 10'



SAN ANTONIO | AUSTIN | HOUSTON | FORT WORTH | DALLAS
2000 NW LOOP 410 | SAN ANTONIO, TX 78213 | 210.375.9000
TEXAS ENGINEERING FIRM #470 | TEXAS SURVEYING FIRM #10028800



It's real.



CROSS SECTIONS
STA 279+00 TO STA 279+50

CHK DGN:	FED. RD. DIV. NO.	STATE	FEDERAL AID PROJECT NO.			HIGHWAY NO.
DWG:	6	TEXAS				CORDOVA
CHK DGN:	DIST.	COUNTY	CONT. NO.	SECT. NO.	JOB NO.	SHEET NO.
DWG:	SAT	GUADALUPE	0915	45	052	

Plotted on: 7/26/2023

Design File name: ... \GeoPak\1277500_MASTER_CORR.dgn

-110 -100 -90 -80 -70 -60 -50 -40 -30 -20 -10 0 10 20 30 40 50 60 70 80 90 100 110

605

600

595

590

585

580

575

570

610

605

600

595

590

585

580

575

570

STA 280+50

STA 280+00

583.38 -102.00

583.23 -92.00

576.96 -71.02

583.05 -31.33

583.51 -8.00

583.51 8.00

583.05 -31.33

579.33 56.78

583.37 72.00

583.52 82.00

583.47 -102.00

583.32 -92.00

577.05 -71.98

583.30 -31.33

583.76 -8.00

583.76 8.00

583.30 -31.33

579.38 57.98

583.52 72.00

583.67 82.00

-110 -100 -90 -80 -70 -60 -50 -40 -30 -20 -10 0 10 20 30 40 50 60 70 80 90 100 110

SCALE: H: 1" = 20'
V: 1" = 10'

PAPE-DAWSON ENGINEERS

SAN ANTONIO | AUSTIN | HOUSTON | FORT WORTH | DALLAS
2000 NW LOOP 410 | SAN ANTONIO, TX 78213 | 210.375.9000
TEXAS ENGINEERING FIRM #470 | TEXAS SURVEYING FIRM #10028800



It's real.

Texas Department of Transportation
©2023

CROSS SECTIONS
STA 280+00 TO STA 280+50

CHK DGN:	FED. RD. DIV. NO.	STATE	FEDERAL AID PROJECT NO.			HIGHWAY NO.
DWG:	6	TEXAS				CORDOVA
CHK DGN:	DIST.	COUNTY	CONT. NO.	SECT. NO.	JOB NO.	SHEET NO.
	SAT	GUADALUPE	0915	45	052	

Plotted on: 7/26/2023

Design File name: ... \GeoPak\1277500_MASTER_CORR.dgn

-110 -100 -90 -80 -70 -60 -50 -40 -30 -20 -10 0 10 20 30 40 50 60 70 80 90 100 110

605

600

595

590

585

580

575

570

610

605

600

595

590

585

580

575

570

STA 281+50

STA 281+00

583.12 -102.00

582.97 -92.00

576.78 -69.09

582.55 -31.33

583.01 -8.00

583.01 -8.00

582.55 -31.33

579.23 -54.38

582.94 -72.00

583.09 -82.00

583.31 -102.00

583.16 -92.00

576.87 -70.06

582.80 -31.33

583.26 -8.00

583.26 -8.00

582.80 -31.33

579.28 -55.58

583.20 -72.00

583.35 -82.00

-110 -100 -90 -80 -70 -60 -50 -40 -30 -20 -10 0 10 20 30 40 50 60 70 80 90 100 110

SCALE: H: 1" = 20'
V: 1" = 10'

PAPE-DAWSON ENGINEERS

SAN ANTONIO | AUSTIN | HOUSTON | FORT WORTH | DALLAS
2000 NW LOOP 410 | SAN ANTONIO, TX 78213 | 210.375.9000
TEXAS ENGINEERING FIRM #470 | TEXAS SURVEYING FIRM #10028800



It's real.



Texas Department of Transportation
©2023

CROSS SECTIONS
STA 281+00 TO STA 281+50

CHK	FED. RD. DIV. NO.	STATE	FEDERAL AID PROJECT NO.			HIGHWAY NO.
DGN:	6	TEXAS				CORDOVA
DWG:	DIST.	COUNTY	CONT. NO.	SECT. NO.	JOB NO.	SHEET NO.
DWG:	SAT	GUADALUPE	0915	45	052	

Plotted on: 7/26/2023

Design File name: ... \GeoPak\1277500_MASTER_CORR.dgn

-110 -100 -90 -80 -70 -60 -50 -40 -30 -20 -10 0 10 20 30 40 50 60 70 80 90 100 110

605

600

595

590

585

580

575

570

610

605

600

595

590

585

580

575

570

STA 282+50

STA 282+00

582.70 -102.00

582.55 -92.00

576.60 -65.83

582.05 -31.33

582.51 -8.00

582.51 -8.00

582.05 -31.33

578.94 -53.11

582.34 -72.00

582.49 -82.00

582.94 -102.00

582.79 -92.00

576.69 -68.13

582.30 -31.33

582.76 -8.00

582.76 -8.00

582.30 -31.33

579.18 -53.18

582.69 -72.00

582.84 -82.00

-110 -100 -90 -80 -70 -60 -50 -40 -30 -20 -10 0 10 20 30 40 50 60 70 80 90 100 110

SCALE: H: 1" = 20'
V: 1" = 10'



SAN ANTONIO | AUSTIN | HOUSTON | FORT WORTH | DALLAS
2000 NW LOOP 410 | SAN ANTONIO, TX 78213 | 210.375.9000
TEXAS ENGINEERING FIRM #470 | TEXAS SURVEYING FIRM #10028800



It's real.



CROSS SECTIONS
STA 282+00 TO STA 282+50

CHK DGN:	FED. RD. DIV. NO.:	STATE:	FEDERAL AID PROJECT NO.:			HIGHWAY NO.:
DWG:	DIST.:	COUNTY:	CONT. NO.:	SECT. NO.:	JOB NO.:	SHEET NO.:
	6	TEXAS				CORDOVA
	SAT	GUADALUPE	0915	45	052	

Plotted on: 7/26/2023

Design File name: ... \GeoPak\1277500_MASTER_CORR.dgn

-110 -100 -90 -80 -70 -60 -50 -40 -30 -20 -10 0 10 20 30 40 50 60 70 80 90 100 110

605

600

595

590

585

580

575

570

610

605

600

595

590

585

580

575

570

605

600

595

590

585

580

575

570

610

605

600

595

590

585

580

575

570

STA 283+50

STA 283+00

582.26 -101.84

582.11 -91.84

576.42 -55.19

581.55 -31.33

582.01 -8.00

582.01 8.00

581.55 31.33

578.46 53.04

581.71 72.00

581.86 82.00

582.48 -102.00

582.33 -92.00

576.51 -59.66

581.80 -31.33

582.26 -8.00

582.26 8.00

581.80 31.33

578.70 53.08

581.96 72.00

581.11 82.00

SCALE: H: 1" = 20'
V: 1" = 10'

PAPE-DAWSON ENGINEERS

SAN ANTONIO | AUSTIN | HOUSTON | FORT WORTH | DALLAS
2000 NW LOOP 410 | SAN ANTONIO, TX 78213 | 210.375.9000
TEXAS ENGINEERING FIRM #470 | TEXAS SURVEYING FIRM #10028800



It's real.

Texas Department of Transportation
©2023

CROSS SECTIONS
STA 283+00 TO STA 283+50

CHK DGN:	FED. RD. DIV. NO.:	STATE:	FEDERAL AID PROJECT NO.:			HIGHWAY NO.:
DWG:	DIST.:	COUNTY:	CONT. NO.:	SECT. NO.:	JOB NO.:	SHEET NO.:
	SAT	GUADALUPE	0915	45	052	

Plotted on: 7/26/2023

Design File name: ... \GeoPak\1277500_MASTER_CORR.dgn

-110 -100 -90 -80 -70 -60 -50 -40 -30 -20 -10 0 10 20 30 40 50 60 70 80 90 100 110

605
600
595
590
585
580
575
570
610
605
600
595
590
585
580
575
570

605
600
595
590
585
580
575
570
610
605
600
595
590
585
580
575
570

STA 284+50

STA 284+00

SCALE: H: 1" = 20'
V: 1" = 10'

PAPE-DAWSON ENGINEERS

SAN ANTONIO | AUSTIN | HOUSTON | FORT WORTH | DALLAS
2000 NW LOOP 410 | SAN ANTONIO, TX 78213 | 210.375.9000
TEXAS ENGINEERING FIRM #470 | TEXAS SURVEYING FIRM #10028800



It's real.



Texas Department of Transportation
©2023

CROSS SECTIONS
STA 284+00 TO STA 284+50

CHK DGN:	FED. RD. DIV. NO.	STATE	FEDERAL AID PROJECT NO.			HIGHWAY NO.
DWG:	DIST.	COUNTY	CONT. NO.	SECT. NO.	JOB NO.	SHEET NO.
	6	TEXAS				CORDOVA
	SAT	GUADALUPE	0915	45	052	

Plotted on: 7/26/2023

Design File name: ... \GeoPak\1277500_MASTER_CORR.dgn

-110 -100 -90 -80 -70 -60 -50 -40 -30 -20 -10 0 10 20 30 40 50 60 70 80 90 100 110

605

600

595

590

585

580

575

570

610

605

600

595

590

585

580

575

570

STA 285+50

STA 285+00

605

600

595

590

585

580

575

570

610

605

600

595

590

585

580

575

570

SCALE: H: 1" = 20'
V: 1" = 10'



SAN ANTONIO | AUSTIN | HOUSTON | FORT WORTH | DALLAS
2000 NW LOOP 410 | SAN ANTONIO, TX 78213 | 210.375.9000
TEXAS ENGINEERING FIRM #470 | TEXAS SURVEYING FIRM #10028800



It's real.



CROSS SECTIONS
STA 285+00 TO STA 285+50

CHK DGN:	FED. RD. DIV. NO.:	STATE:	FEDERAL AID PROJECT NO.:			HIGHWAY NO.:
DWG:	DIST.:	COUNTY:	CONT. NO.:	SECT. NO.:	JOB NO.:	SHEET NO.:
	SAT	GUADALUPE	0915	45	052	CORDOVA

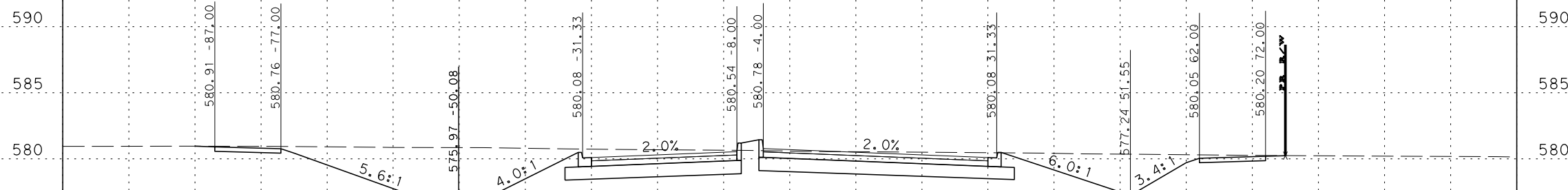
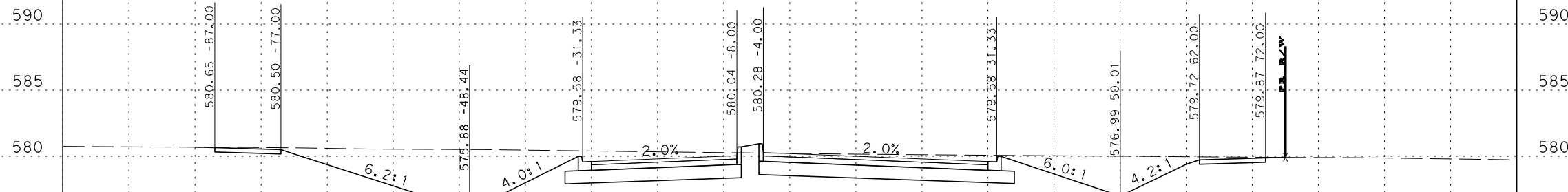
Plotted on: 7/26/2023

Design File name: ... \GeoPak\1277500_MASTER_CORR.dgn

-110 -100 -90 -80 -70 -60 -50 -40 -30 -20 -10 0 10 20 30 40 50 60 70 80 90 100 110

605
600
595
590
585
580
575
570
605
600
595
590
585
580
575
570

605
600
595
590
585
580
575
570
605
600
595
590
585
580
575
570



-110 -100 -90 -80 -70 -60 -50 -40 -30 -20 -10 0 10 20 30 40 50 60 70 80 90 100 110

SCALE: H: 1" = 20'
V: 1" = 10'



SAN ANTONIO | AUSTIN | HOUSTON | FORT WORTH | DALLAS
2000 NW LOOP 410 | SAN ANTONIO, TX 78213 | 210.375.9000
TEXAS ENGINEERING FIRM #470 | TEXAS SURVEYING FIRM #10028800



It's real.



CROSS SECTIONS
STA 286+00 TO STA 286+50

CHK DGN:	FED. RD. DIV. NO.	STATE	FEDERAL AID PROJECT NO.			HIGHWAY NO.
DWG:	6	TEXAS				CORDOVA
CHK DGN:	DIST.	COUNTY	CONT. NO.	SECT. NO.	JOB NO.	SHEET NO.
DWG:	SAT	GUADALUPE	0915	45	052	

Plotted on: 7/26/2023

Design File name: ... \GeoPak\1277500_MASTER_CORR.dgn

-110 -100 -90 -80 -70 -60 -50 -40 -30 -20 -10 0 10 20 30 40 50 60 70 80 90 100 110

605

600

595

590

585

580

575

570

605

600

595

590

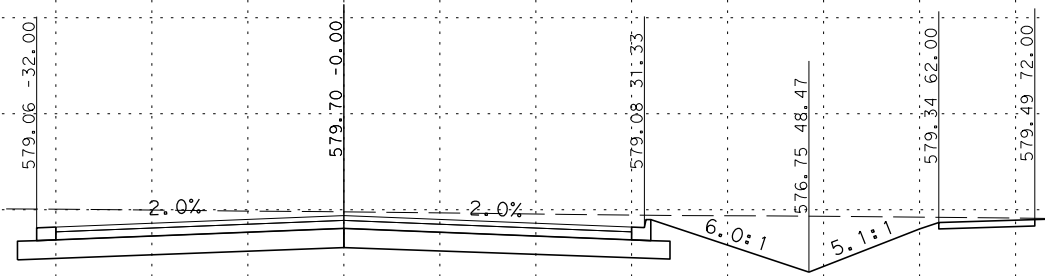
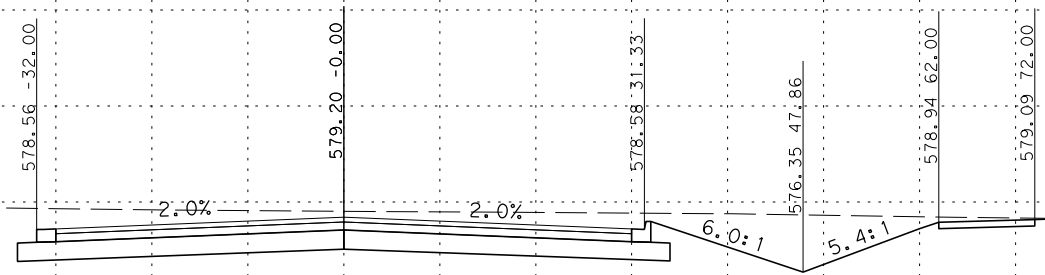
585

580

575

570

-110 -100 -90 -80 -70 -60 -50 -40 -30 -20 -10 0 10 20 30 40 50 60 70 80 90 100 110



SCALE: H: 1" = 20'
V: 1" = 10'



SAN ANTONIO | AUSTIN | HOUSTON | FORT WORTH | DALLAS
2000 NW LOOP 410 | SAN ANTONIO, TX 78213 | 210.375.9000
TEXAS ENGINEERING FIRM #470 | TEXAS SURVEYING FIRM #10028800



It's real.



CROSS SECTIONS
STA 287+00 TO STA 287+50

CHK DGN:	FED. RD. DIV. NO.:	STATE:	FEDERAL AID PROJECT NO.:			HIGHWAY NO.:
DWG:	DIST.:	COUNTY:	CONT. NO.:	SECT. NO.:	JOB NO.:	SHEET NO.:
	SAT	GUADALUPE	0915	45	052	CORDOVA

Plotted on: 7/26/2023

Design File name: ... \GeoPak\1277500_MASTER_CORR.dgn

-110 -100 -90 -80 -70 -60 -50 -40 -30 -20 -10 0 10 20 30 40 50 60 70 80 90 100 110

605

600

595

590

585

580

575

570

565

605

600

595

590

585

580

575

570

STA 288+50

STA 288+00

605

600

595

590

585

580

575

570

565

605

600

595

590

585

580

575

570

SCALE: H: 1" = 20'
V: 1" = 10'



SAN ANTONIO | AUSTIN | HOUSTON | FORT WORTH | DALLAS
2000 NW LOOP 410 | SAN ANTONIO, TX 78213 | 210.375.9000
TEXAS ENGINEERING FIRM #470 | TEXAS SURVEYING FIRM #10028800



It's real.



CROSS SECTIONS
STA 288+00 TO STA 288+50

CHK DGN:	FED. RD. DIV. NO.	STATE	FEDERAL AID PROJECT NO.			HIGHWAY NO.
DWG:	6	TEXAS				CORDOVA
CHK DGN:	DIST.	COUNTY	CONT. NO.	SECT. NO.	JOB NO.	SHEET NO.
DWG:	SAT	GUADALUPE	0915	45	052	

Plotted on: 7/26/2023

Design File name: ... \GeoPak\1277500_MASTER_CORR.dgn

-110 -100 -90 -80 -70 -60 -50 -40 -30 -20 -10 0 10 20 30 40 50 60 70 80 90 100 110

600

595

590

585

580

575

570

565

STA 289+50

605

600

595

590

585

580

575

570

565

STA 289+00

-110 -100 -90 -80 -70 -60 -50 -40 -30 -20 -10 0 10 20 30 40 50 60 70 80 90 100 110

SCALE: H: 1" = 20'
V: 1" = 10'



SAN ANTONIO | AUSTIN | HOUSTON | FORT WORTH | DALLAS
2000 NW LOOP 410 | SAN ANTONIO, TX 78213 | 210.375.9000
TEXAS ENGINEERING FIRM #470 | TEXAS SURVEYING FIRM #10028800



It's real.



CROSS SECTIONS
STA 289+00 TO STA 289+50

CHK DGN:	FED. RD. DIV. NO.	STATE	FEDERAL AID PROJECT NO.			HIGHWAY NO.
DWG:	6	TEXAS				CORDOVA
CHK DGN:	DIST.	COUNTY	CONT. NO.	SECT. NO.	JOB NO.	SHEET NO.
	SAT	GUADALUPE	0915	45	052	

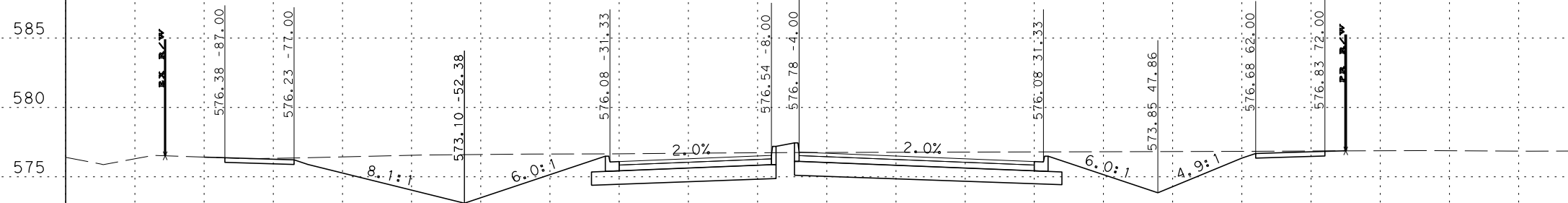
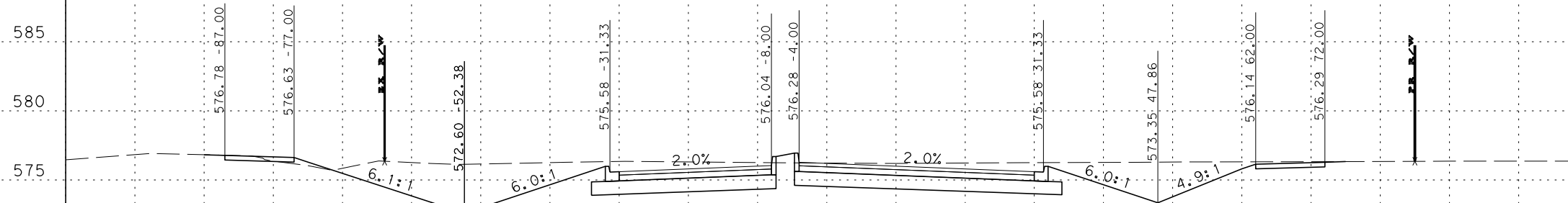
Plotted on: 7/26/2023

Design File name: ... \GeoPak\1277500_MASTER_CORR.dgn

-110 -100 -90 -80 -70 -60 -50 -40 -30 -20 -10 0 10 20 30 40 50 60 70 80 90 100 110

600
595
590
585
580
575
570
565
605
600
595
590
585
580
575
570
565

600
595
590
585
580
575
570
565
605
600
595
590
585
580
575
570
565



SCALE: H: 1" = 20'
V: 1" = 10'



SAN ANTONIO | AUSTIN | HOUSTON | FORT WORTH | DALLAS
2000 NW LOOP 410 | SAN ANTONIO, TX 78213 | 210.375.9000
TEXAS ENGINEERING FIRM #470 | TEXAS SURVEYING FIRM #10028800



It's real.



CROSS SECTIONS
STA 290+00 TO STA 290+50

CHK	DGN:	FED. RD. DIV. NO.	STATE	FEDERAL AID PROJECT NO.			HIGHWAY NO.
CHK	DGN:	6	TEXAS				CORDOVA
CHK	DGN:	DIST.	COUNTY	CONT. NO.	SECT. NO.	JOB NO.	SHEET NO.
CHK	DGN:	SAT	GUADALUPE	0915	45	052	

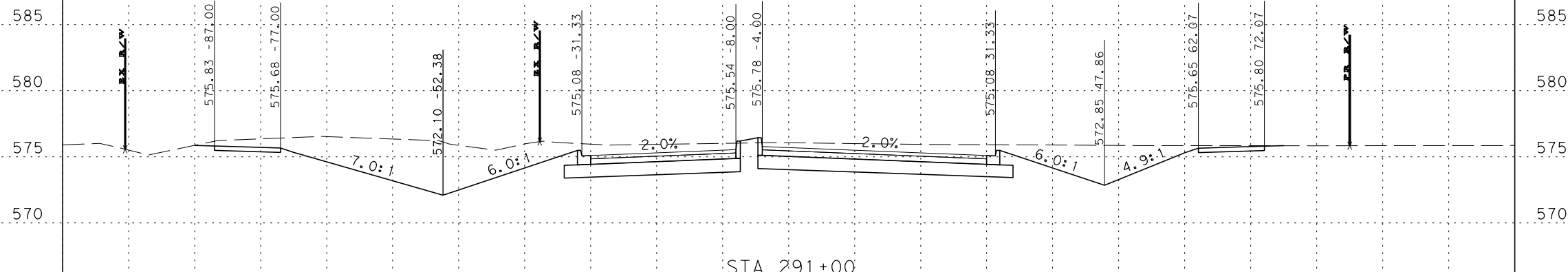
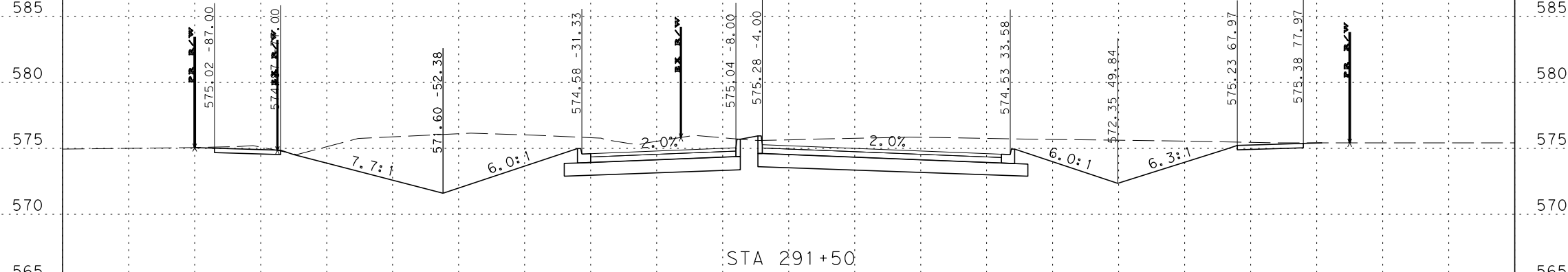
Plotted on: 7/26/2023

Design File name: ... \GeoPak\1277500_MASTER_CORR.dgn

-110 -100 -90 -80 -70 -60 -50 -40 -30 -20 -10 0 10 20 30 40 50 60 70 80 90 100 110

600
595
590
585
580
575
570
565
605
600
595
590
585
580
575
570
565

600
595
590
585
580
575
570
565
605
600
595
590
585
580
575
570
565



-110 -100 -90 -80 -70 -60 -50 -40 -30 -20 -10 0 10 20 30 40 50 60 70 80 90 100 110

SCALE: H: 1" = 20'
V: 1" = 10'



SAN ANTONIO | AUSTIN | HOUSTON | FORT WORTH | DALLAS
2000 NW LOOP 410 | SAN ANTONIO, TX 78213 | 210.375.9000
TEXAS ENGINEERING FIRM #470 | TEXAS SURVEYING FIRM #10028800



It's real.



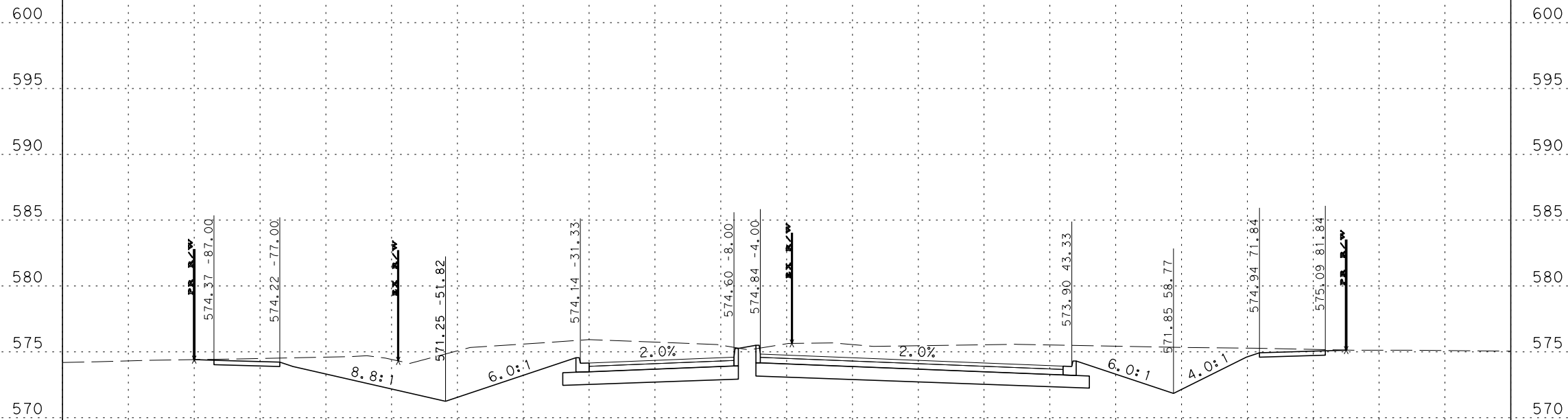
CROSS SECTIONS
STA 291+00 TO STA 291+50

DN:	FED. RD. DIV. NO.:	STATE:	FEDERAL AID PROJECT NO.:			HIGHWAY NO.:
CHK:	6	TEXAS				CORDOVA
DWG:	DIST.:	COUNTY:	CONT. NO.:	SECT. NO.:	JOB NO.:	SHEET NO.:
CHK:	SAT	GUADALUPE	0915	45	052	

Plotted on: 7/26/2023

Design File name: ... \GeoPak\1277500_MASTER_CORR.dgn

-110 -100 -90 -80 -70 -60 -50 -40 -30 -20 -10 0 10 20 30 40 50 60 70 80 90 100 110



SCALE: H: 1" = 20'
V: 1" = 10'



SAN ANTONIO | AUSTIN | HOUSTON | FORT WORTH | DALLAS
2000 NW LOOP 410 | SAN ANTONIO, TX 78213 | 210.375.9000
TEXAS ENGINEERING FIRM #470 | TEXAS SURVEYING FIRM #10028800



It's real.



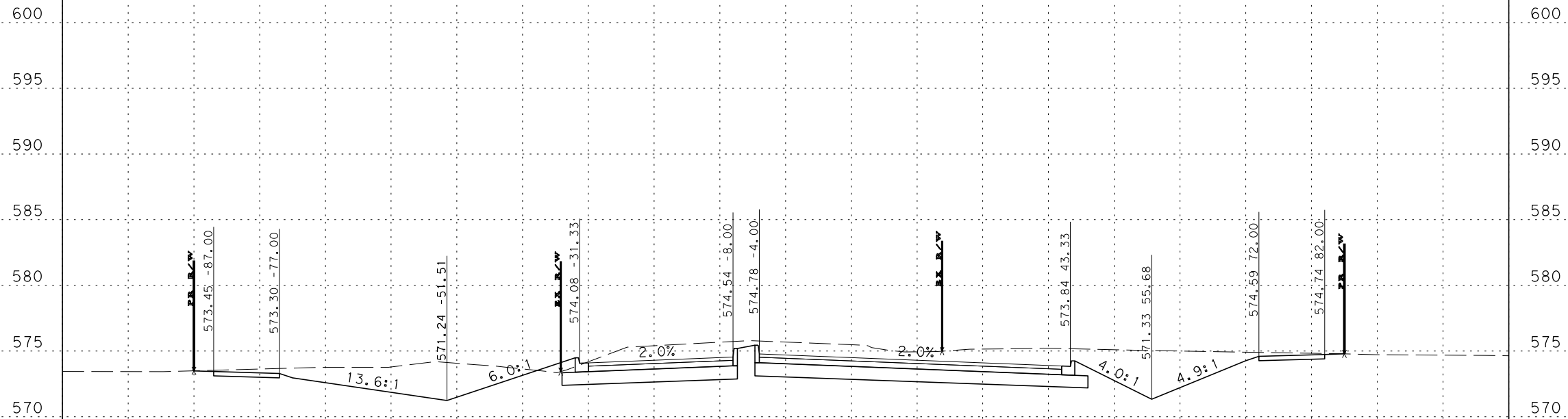
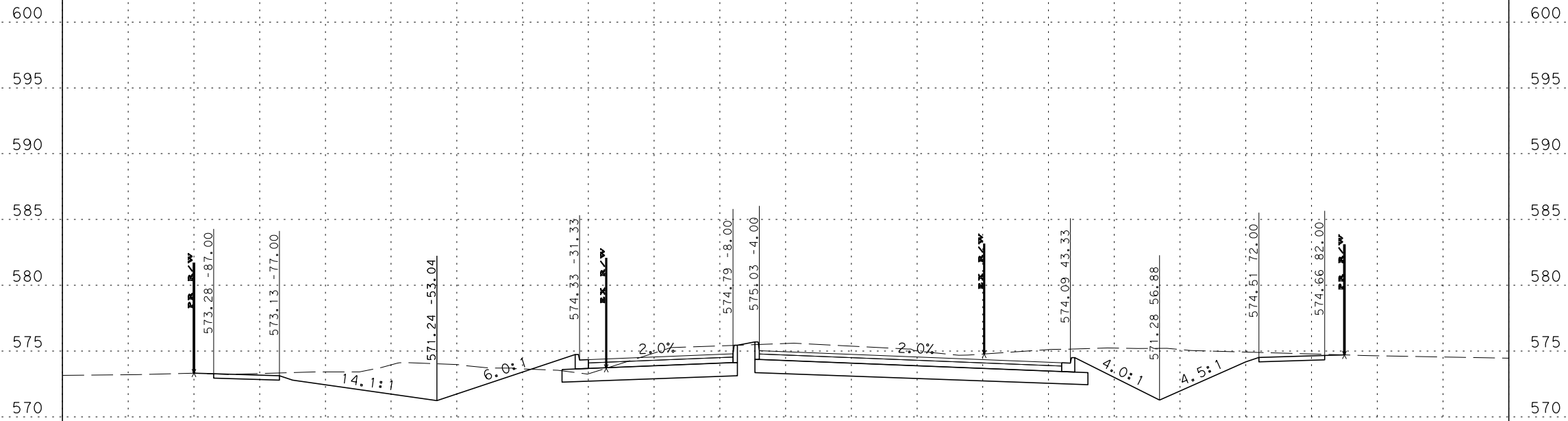
CROSS SECTIONS
STA 292+00 TO STA 292+50

CHK	DIV. NO.	STATE	FEDERAL AID PROJECT NO.			HIGHWAY NO.
CHK	6	TEXAS				CORDOVA
CHK	DIST.	COUNTY	CONT. NO.	SECT. NO.	JOB NO.	SHEET NO.
CHK	SAT	GUADALUPE	0915	45	052	

Plotted on: 7/26/2023

Design File name: ... \GeoPak\1277500_MASTER_CORR.dgn

-110 -100 -90 -80 -70 -60 -50 -40 -30 -20 -10 0 10 20 30 40 50 60 70 80 90 100 110



-110 -100 -90 -80 -70 -60 -50 -40 -30 -20 -10 0 10 20 30 40 50 60 70 80 90 100 110

SCALE: H: 1" = 20'
V: 1" = 10'



SAN ANTONIO | AUSTIN | HOUSTON | FORT WORTH | DALLAS
2000 NW LOOP 410 | SAN ANTONIO, TX 78213 | 210.375.9000
TEXAS ENGINEERING FIRM #470 | TEXAS SURVEYING FIRM #10028800



It's real.



CROSS SECTIONS
STA 293+00 TO STA 293+50

CHK DGN:	FED. RD. DIV. NO.	STATE	FEDERAL AID PROJECT NO.			HIGHWAY NO.
DWG:	6	TEXAS				CORDOVA
CHK DGN:	DIST.	COUNTY	CONT. NO.	SECT. NO.	JOB NO.	SHEET NO.
	SAT	GUADALUPE	0915	45	052	

Plotted on: 7/26/2023

Design File name: ... \GeoPak\1277500_MASTER_CORR.dgn

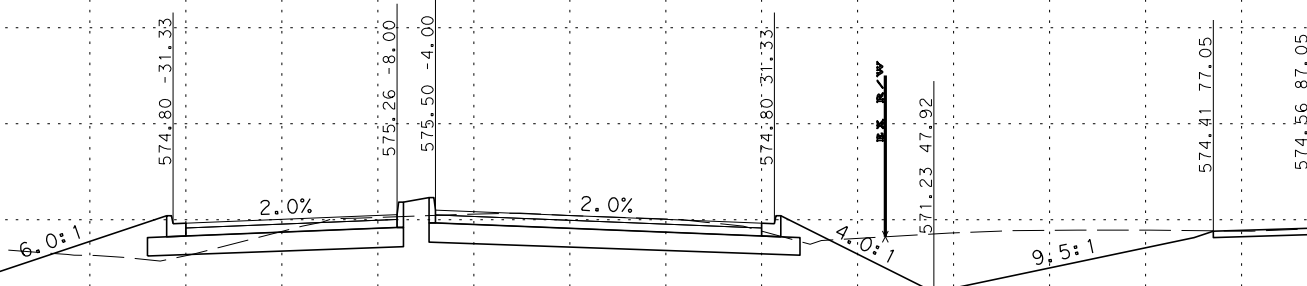
-110 -100 -90 -80 -70 -60 -50 -40 -30 -20 -10 0 10 20 30 40 50 60 70 80 90 100 110

600
595
590
585
580
575
570
565

600
595
590
585
580
575
570
565

-110 -100 -90 -80 -70 -60 -50 -40 -30 -20 -10 0 10 20 30 40 50 60 70 80 90 100 110

STA 294+00



SCALE: H: 1" = 20'
V: 1" = 10'



SAN ANTONIO | AUSTIN | HOUSTON | FORT WORTH | DALLAS
2000 NW LOOP 410 | SAN ANTONIO, TX 78213 | 210.375.9000
TEXAS ENGINEERING FIRM #470 | TEXAS SURVEYING FIRM #10028800



It's real.



Texas Department of Transportation
©2023

CROSS SECTIONS
STA 294+00 TO STA 294+00

CHK	DIV. NO.	STATE	FEDERAL AID PROJECT NO.			HIGHWAY NO.
CHK	6	TEXAS				CORDOVA
DWG:	DIST.	COUNTY	CONT. NO.	SECT. NO.	JOB NO.	SHEET NO.
CHK	SAT	GUADALUPE	0915	45	052	