

Plotted on: 11/7/2023

Design File name: ... \GeoPak\1277500_XS_231017.dgn

-100 -90 -80 -70 -60 -50 -40 -30 -20 -10 0 10 20 30 40 50 60 70 80 90 100

605
600
595
590
585
580
575
605
600
595
590
585
580
575

605
600
595
590
585
580
575
605
600
595
590
585
580
575

STA 112+50

STA 112+00

SCALE: H: 1" = 20'
V: 1" = 10'

PAPE-DAWSON ENGINEERS

SAN ANTONIO | AUSTIN | HOUSTON | FORT WORTH | DALLAS
2000 NW LOOP 410 | SAN ANTONIO, TX 78213 | 210.375.9000
TEXAS ENGINEERING FIRM #470 | TEXAS SURVEYING FIRM #10028800



It's real.



Texas Department of Transportation
©2023

CROSS SECTIONS
STA 112+00 TO STA 112+50

CHK DGN:	FED. RD. DIV. NO.:	STATE:	FEDERAL AID PROJECT NO.:			HIGHWAY NO.:
DWG:	DIST.:	COUNTY:	CONT. NO.:	SECT. NO.:	JOB NO.:	SHEET NO.:
	SAT	GUADALUPE	0915	46	052	CORDOVA

Plotted on: 11/7/2023

Design File name: ... \GeoPak\1277500_XS_231017.dgn

-100 -90 -80 -70 -60 -50 -40 -30 -20 -10 0 10 20 30 40 50 60 70 80 90 100

610
605
600
595
590
585
580
575
610
605
600
595
590
585
580
575

610
605
600
595
590
585
580
575
610
605
600
595
590
585
580
575

PROP. ROW

PROP. ROW

PROP. ROW

STA 113+50

STA 113+00

SCALE: H: 1" = 20'
V: 1" = 10'

PAPE-DAWSON ENGINEERS

SAN ANTONIO | AUSTIN | HOUSTON | FORT WORTH | DALLAS
2000 NW LOOP 410 | SAN ANTONIO, TX 78213 | 210.375.9000
TEXAS ENGINEERING FIRM #470 | TEXAS SURVEYING FIRM #10028800



It's real.

Texas Department of Transportation
©2023

CROSS SECTIONS
STA 113+00 TO STA 113+50

CHK DGN:	FED. RD. DIV. NO.:	STATE:	FEDERAL AID PROJECT NO.:			HIGHWAY NO.:
DWG:	DIST.:	COUNTY:	CONT. NO.:	SECT. NO.:	JOB NO.:	SHEET NO.:
	SAT	GUADALUPE	0915	46	052	

Plotted on: 11/7/2023

Design File name: ... \GeoPak\1277500_XS_231017.dgn

-100 -90 -80 -70 -60 -50 -40 -30 -20 -10 0 10 20 30 40 50 60 70 80 90 100

610
605
600
595
590
585
580
575
610
605
600
595
590
585
580
575

610
605
600
595
590
585
580
575
610
605
600
595
590
585
580
575

PROP ROW

PROP ROW

PROP ROW

PROP ROW

STA 114+50

STA 114+00

SCALE: H: 1" = 20'
V: 1" = 10'



SAN ANTONIO | AUSTIN | HOUSTON | FORT WORTH | DALLAS
2000 NW LOOP 410 | SAN ANTONIO, TX 78213 | 210.375.9000
TEXAS ENGINEERING FIRM #470 | TEXAS SURVEYING FIRM #10028800



It's real.



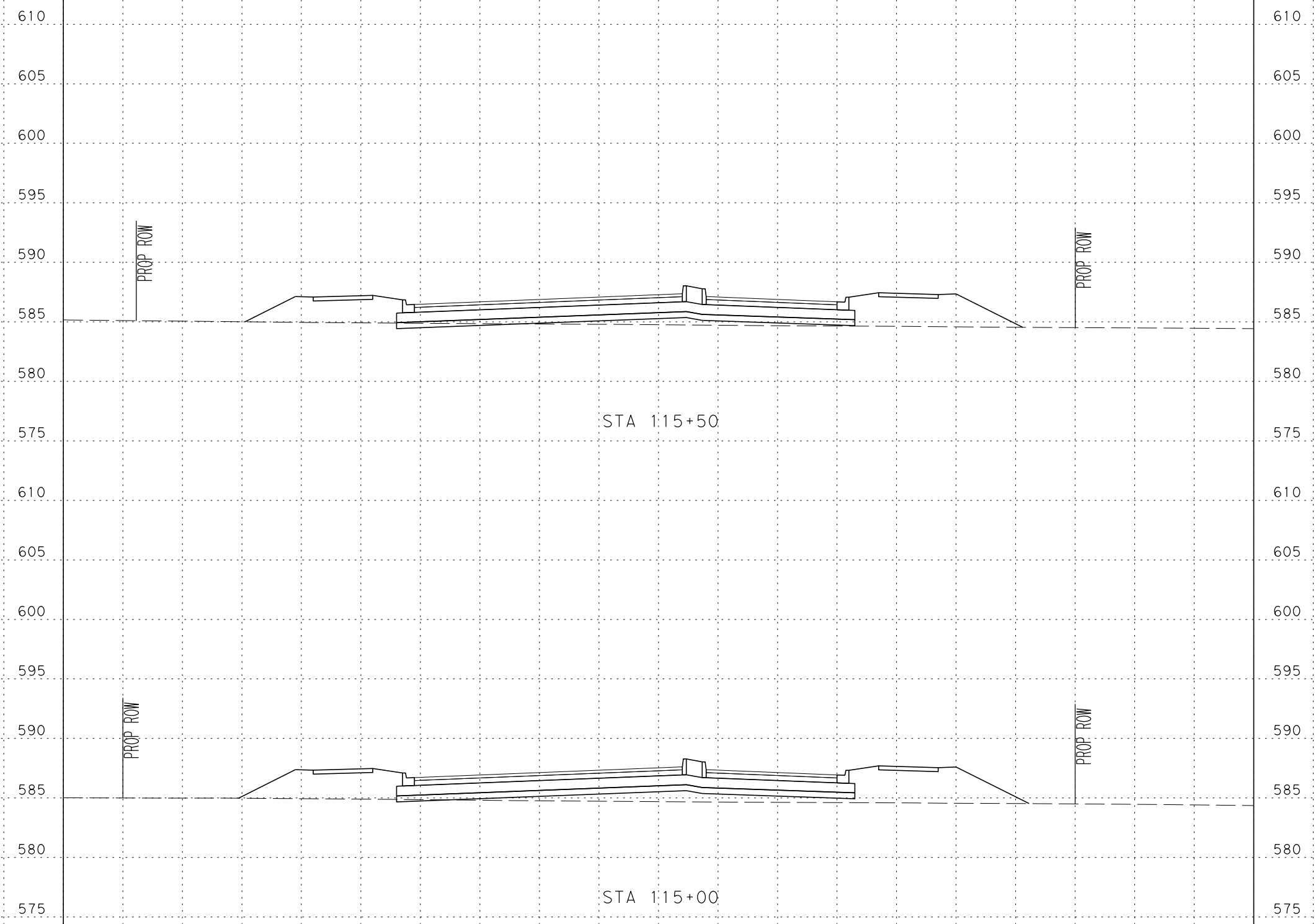
CROSS SECTIONS
STA 114+00 TO STA 114+50

CHK DGN:	FED. RD. DIV. NO.:	STATE:	FEDERAL AID PROJECT NO.:			HIGHWAY NO.:
DWG:	DIST.:	COUNTY:	CONT. NO.:	SECT. NO.:	JOB NO.:	SHEET NO.:
	6	TEXAS				CORDOVA
	SAT	GUADALUPE	0915	46	052	

Plotted on: 11/7/2023

Design File name: ... \GeoPak\1277500_XS_231017.dgn

-100 -90 -80 -70 -60 -50 -40 -30 -20 -10 0 10 20 30 40 50 60 70 80 90 100



SCALE: H: 1" = 20'
V: 1" = 10'



SAN ANTONIO | AUSTIN | HOUSTON | FORT WORTH | DALLAS
2000 NW LOOP 410 | SAN ANTONIO, TX 78213 | 210.375.9000
TEXAS ENGINEERING FIRM #470 | TEXAS SURVEYING FIRM #10028800



It's real.



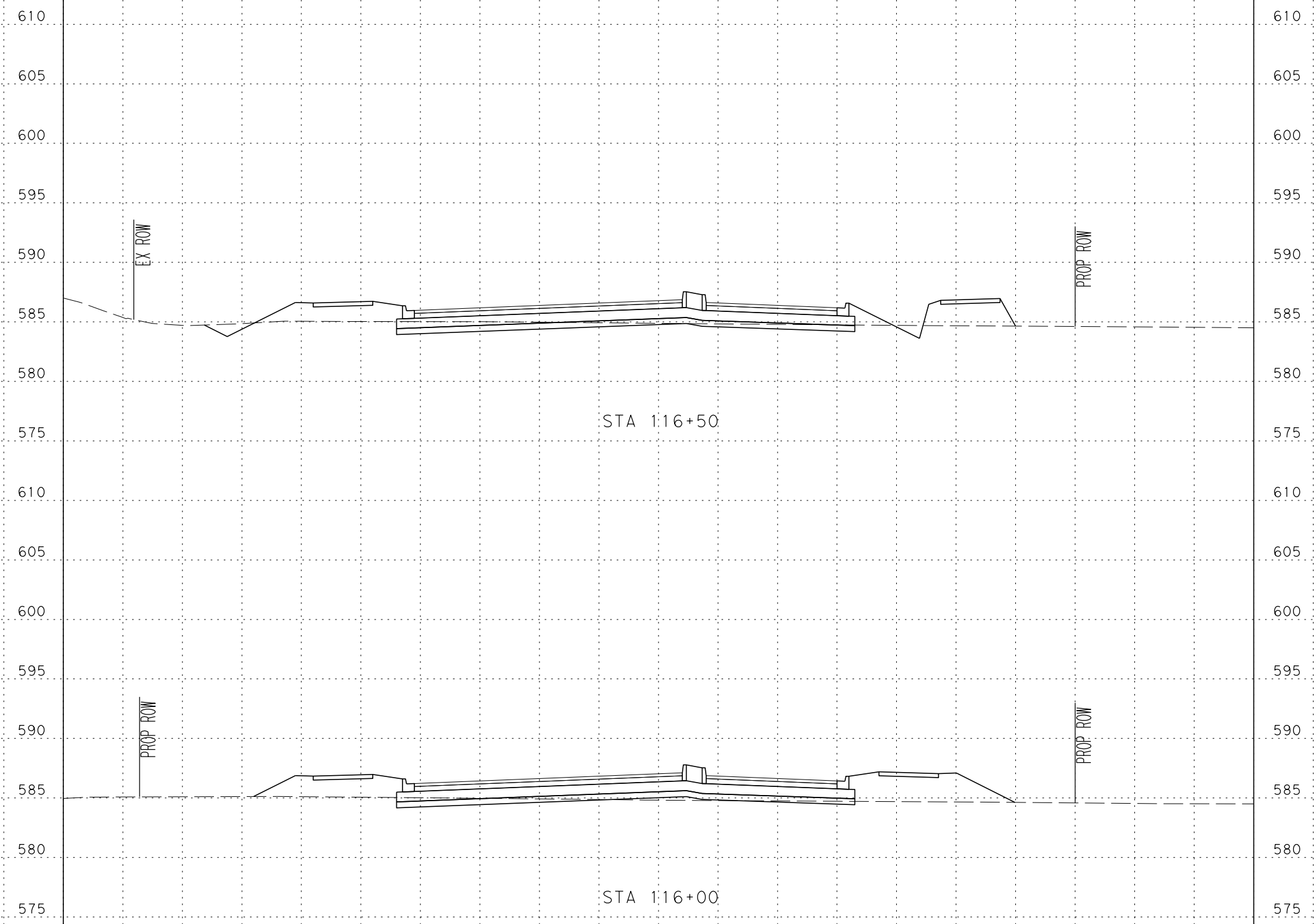
CROSS SECTIONS
STA 115+00 TO STA 115+50

CHK DGN:	FED. RD. DIV. NO.	STATE	FEDERAL AID PROJECT NO.			HIGHWAY NO.
DWG:	6	TEXAS				CORDOVA
CHK DWG:	DIST.	COUNTY	CONT. NO.	SECT. NO.	JOB NO.	SHEET NO.
	SAT	GUADALUPE	0915	46	052	

Plotted on: 11/7/2023

Design File name: ... \GeoPak\1277500_XS_231017.dgn

-100 -90 -80 -70 -60 -50 -40 -30 -20 -10 0 10 20 30 40 50 60 70 80 90 100



SCALE: H: 1" = 20'
V: 1" = 10'



SAN ANTONIO | AUSTIN | HOUSTON | FORT WORTH | DALLAS
2000 NW LOOP 410 | SAN ANTONIO, TX 78213 | 210.375.9000
TEXAS ENGINEERING FIRM #470 | TEXAS SURVEYING FIRM #10028800



It's real.



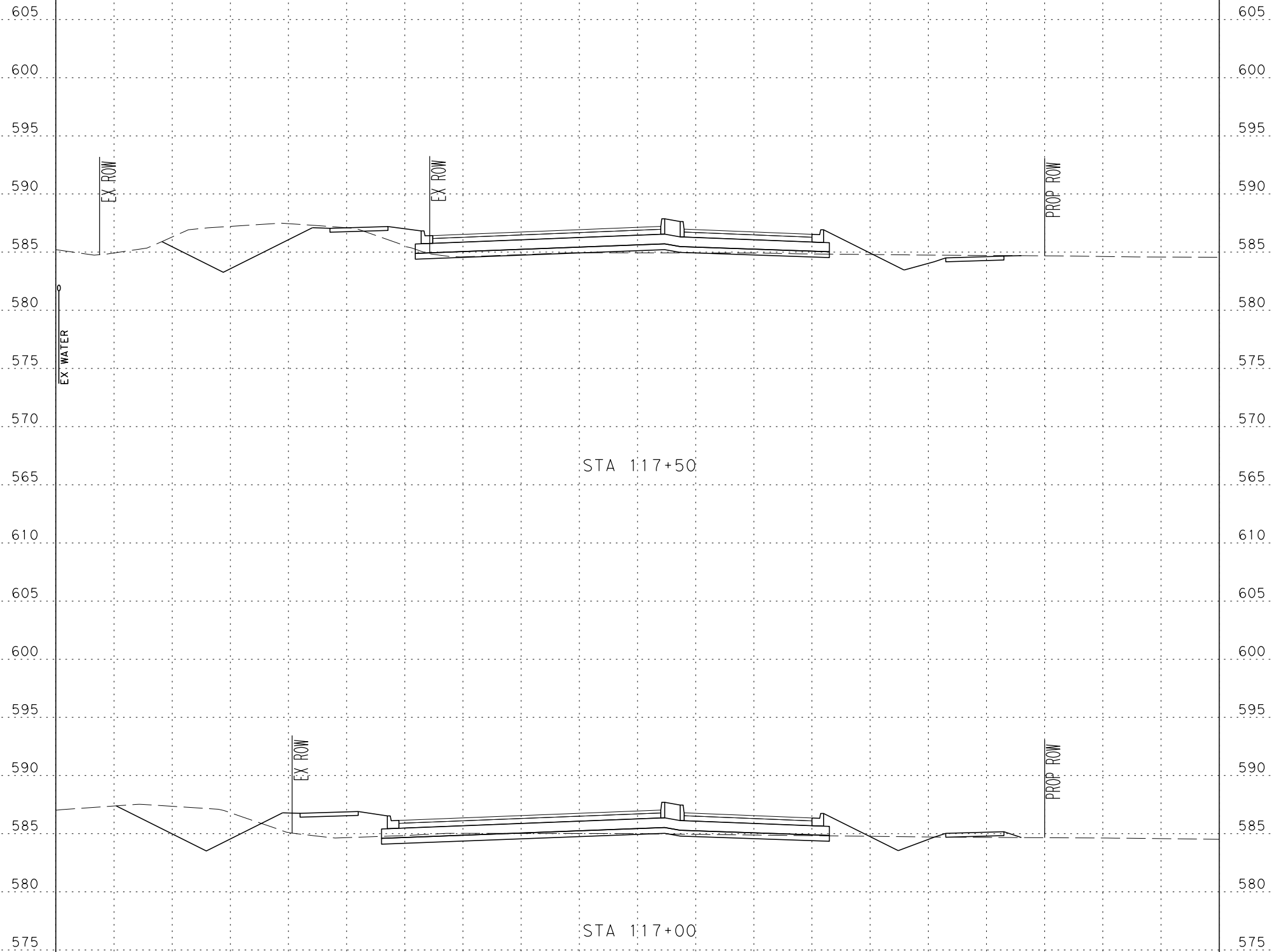
CROSS SECTIONS
STA 116+00 TO STA 116+50

CHK DGN:	FED. RD. DIV. NO.:	STATE:	FEDERAL AID PROJECT NO.:			HIGHWAY NO.:
DWG:	DIST.:	COUNTY:	CONT. NO.:	SECT. NO.:	JOB NO.:	SHEET NO.:
	SAT	GUADALUPE	0915	46	052	

Plotted on: 11/7/2023

Design File name: ... \GeoPak\1277500_XS_231017.dgn

610 -100 -90 -80 -70 -60 -50 -40 -30 -20 -10 0 10 20 30 40 50 60 70 80 90 100 610



SCALE: H: 1" = 20'
V: 1" = 10'



SAN ANTONIO | AUSTIN | HOUSTON | FORT WORTH | DALLAS
2000 NW LOOP 410 | SAN ANTONIO, TX 78213 | 210.375.9000
TEXAS ENGINEERING FIRM #470 | TEXAS SURVEYING FIRM #10028800



It's real.



CROSS SECTIONS
STA 117+00 TO STA 117+50

CHK DGN:	FED. RD. DIV. NO.:	STATE:	FEDERAL AID PROJECT NO.:			HIGHWAY NO.:
DWG:	DIST.:	COUNTY:	CONT. NO.:	SECT. NO.:	JOB NO.:	SHEET NO.:
	SAT	GUADALUPE	0915	46	052	CORDOVA


Plotted on: 11/7/2023

Design File name: ...GeoPak\1277500_XS_231017.dgn

-100 -90 -80 -70 -60 -50 -40 -30 -20 -10 0 10 20 30 40 50 60 70 80 90 100

610
605
600
595
590
585
580
575
570
565

610
605
600
595
590
585
580
575
570
565



SCALE: H: 1" = 20'
V: 1" = 10'



SAN ANTONIO | AUSTIN | HOUSTON | FORT WORTH | DALLAS
2000 NW LOOP 410 | SAN ANTONIO, TX 78213 | 210.375.9000
TEXAS ENGINEERING FIRM #470 | TEXAS SURVEYING FIRM #10028800



It's real.



CROSS SECTIONS
STA 118+00 TO STA 118+00

CHK	DIV. NO.	STATE	FEDERAL AID PROJECT NO.			HIGHWAY NO.
DGN:	6	TEXAS				CORDOVA
DWG:	DIST.	COUNTY	CONT. NO.	SECT. NO.	JOB NO.	SHEET NO.
CHK	SAT	GUADALUPE	0915	46	052	

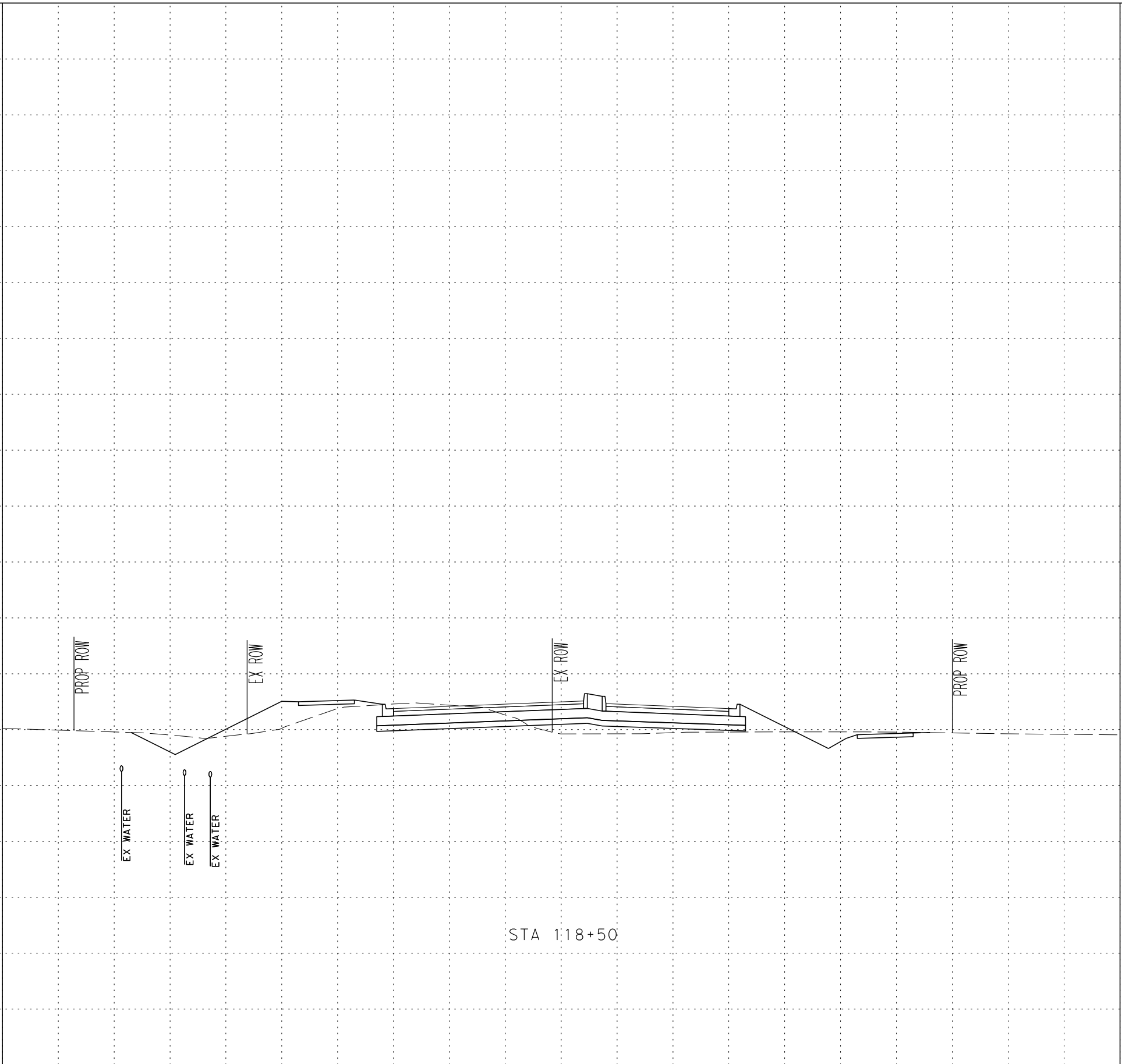
Plotted on: 11/7/2023

Design File name: ... \GeoPak\1277500_XS_231017.dgn

-100 -90 -80 -70 -60 -50 -40 -30 -20 -10 0 10 20 30 40 50 60 70 80 90 100

610
605
600
595
590
585
580
575
570
565

610
605
600
595
590
585
580
575
570
565



SCALE: H: 1" = 20'
V: 1" = 10'



SAN ANTONIO | AUSTIN | HOUSTON | FORT WORTH | DALLAS
2000 NW LOOP 410 | SAN ANTONIO, TX 78213 | 210.375.9000
TEXAS ENGINEERING FIRM #470 | TEXAS SURVEYING FIRM #10028800



It's real.



CROSS SECTIONS
STA 118+50 TO STA 118+50

CHK	FED. RD. DIV. NO.	STATE	FEDERAL AID PROJECT NO.			HIGHWAY NO.
DGN:	6	TEXAS				CORDOVA
DWG:	DIST.	COUNTY	CONT. NO.	SECT. NO.	JOB NO.	SHEET NO.
CHK	SAT	GUADALUPE	0915	46	052	

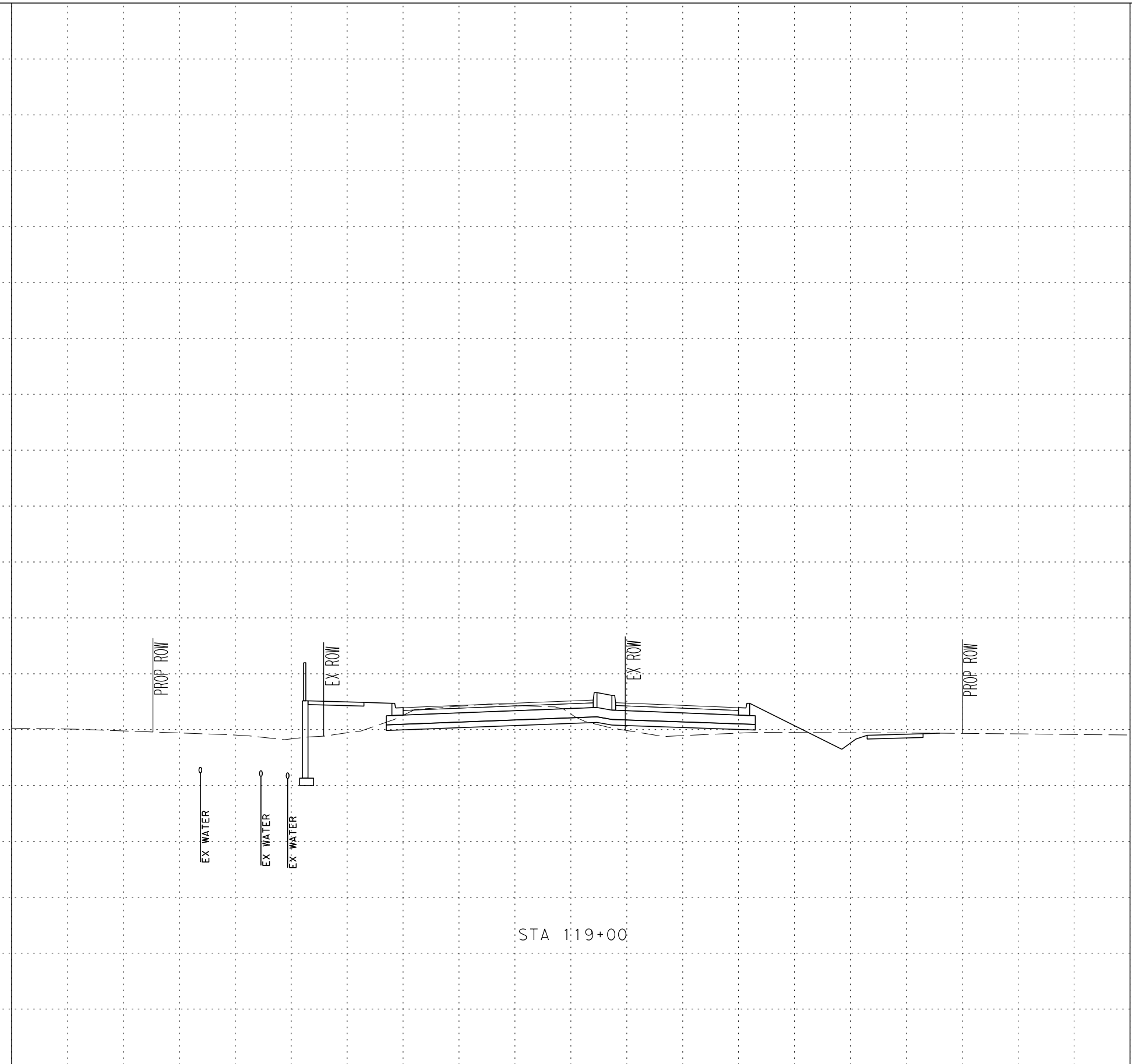
Plotted on: 11/7/2023

Design File name: ... \GeoPak\1277500_XS_231017.dgn

-100 -90 -80 -70 -60 -50 -40 -30 -20 -10 0 10 20 30 40 50 60 70 80 90 100

610
605
600
595
590
585
580
575
570
565

610
605
600
595
590
585
580
575
570
565



STA 119+00

SCALE: H: 1" = 20'
V: 1" = 10'



SAN ANTONIO | AUSTIN | HOUSTON | FORT WORTH | DALLAS
2000 NW LOOP 410 | SAN ANTONIO, TX 78213 | 210.375.9000
TEXAS ENGINEERING FIRM #470 | TEXAS SURVEYING FIRM #10028800



It's real.



CROSS SECTIONS
STA 119+00 TO STA 119+00

CHK DGN:	FED. RD. DIV. NO.:	STATE:	FEDERAL AID PROJECT NO.:			HIGHWAY NO.:
DWG:	DIST.:	COUNTY:	CONT. NO.:	SECT. NO.:	JOB NO.:	SHEET NO.:
	SAT	GUADALUPE	0915	46	052	CORDOVA


Plotted on: 11/7/2023

Design File name: ... \GeoPak\1277500_XS_231017.dgn

-100 -90 -80 -70 -60 -50 -40 -30 -20 -10 0 10 20 30 40 50 60 70 80 90 100

610
605
600
595
590
585
580
575
570
565

610
605
600
595
590
585
580
575
570
565



SCALE: H: 1" = 20'
V: 1" = 10'



PAPE-DAWSON ENGINEERS
SAN ANTONIO | AUSTIN | HOUSTON | FORT WORTH | DALLAS
2000 NW LOOP 410 | SAN ANTONIO, TX 78213 | 210.375.9000
TEXAS ENGINEERING FIRM #470 | TEXAS SURVEYING FIRM #10028800



It's real.



CROSS SECTIONS
STA 119+50 TO STA 119+50

CHK DGN:	FED. RD. DIV. NO.:	STATE:	FEDERAL AID PROJECT NO.:			HIGHWAY NO.:
DWG:	DIST.:	COUNTY:	CONT. NO.:	SECT. NO.:	JOB NO.:	SHEET NO.:
	SAT	GUADALUPE	0915	46	052	CORDOVA

Plotted on: 11/7/2023

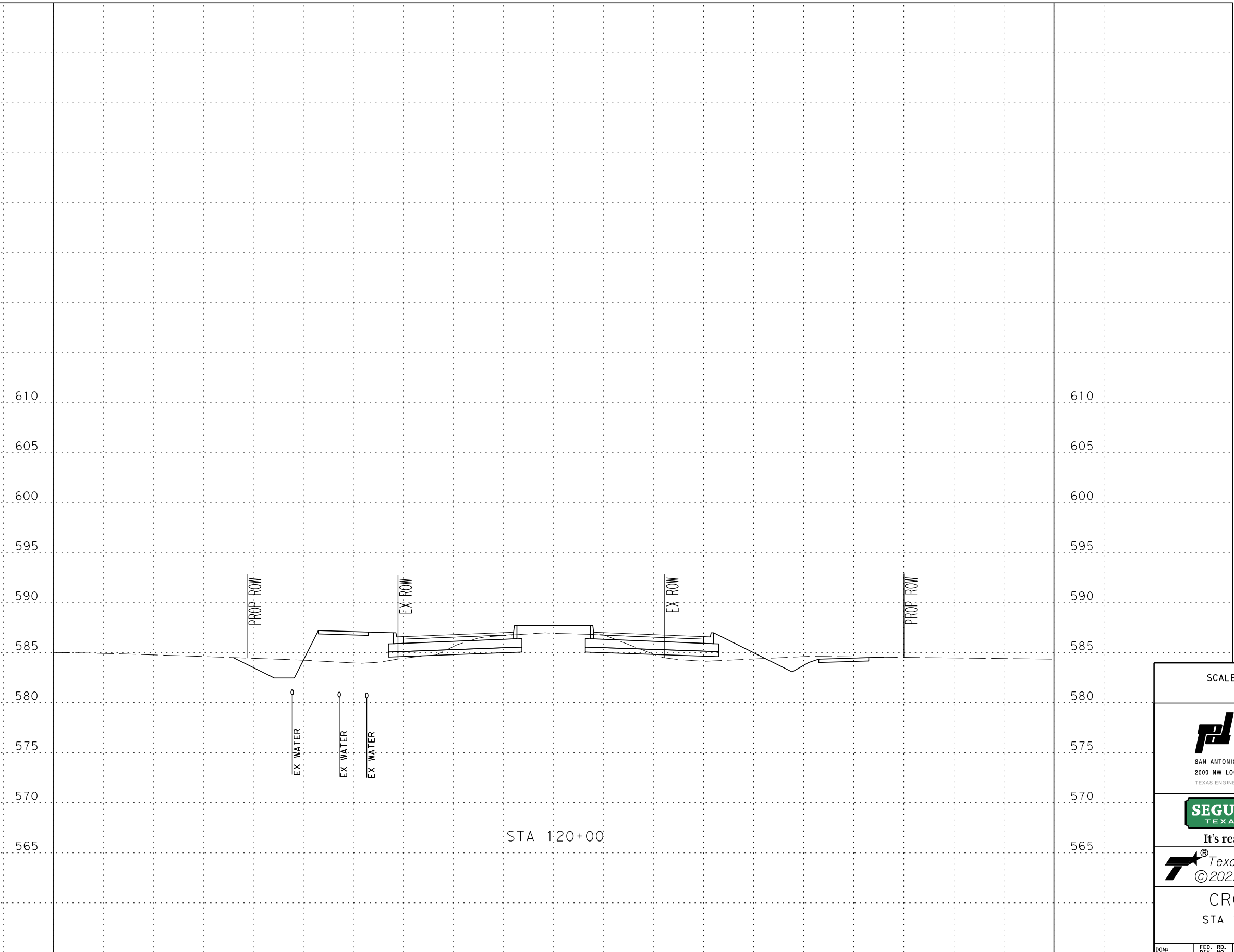
Design File name: ... \GeoPak\1277500_XS_231017.dgn

-100 -90 -80 -70 -60 -50 -40 -30 -20 -10 0 10 20 30 40 50 60 70 80 90 100

610
605
600
595
590
585
580
575
570
565

610
605
600
595
590
585
580
575
570
565

-100 -90 -80 -70 -60 -50 -40 -30 -20 -10 0 10 20 30 40 50 60 70 80 90 100



SCALE: H: 1" = 20'
V: 1" = 10'



SAN ANTONIO | AUSTIN | HOUSTON | FORT WORTH | DALLAS
2000 NW LOOP 410 | SAN ANTONIO, TX 78213 | 210.375.9000
TEXAS ENGINEERING FIRM #470 | TEXAS SURVEYING FIRM #10028800



It's real.



CROSS SECTIONS
STA 120+00 TO STA 120+00

CHK DGN:	FED. RD. DIV. NO.:	STATE:	FEDERAL AID PROJECT NO.:			HIGHWAY NO.:
DWG:	DIST.:	COUNTY:	CONT. NO.:	SECT. NO.:	JOB NO.:	SHEET NO.:
	SAT	GUADALUPE	0915	46	052	CORDOVA

Plotted on: 11/7/2023

Design File name: ... \GeoPak\1277500_XS_231017.dgn

-100 -90 -80 -70 -60 -50 -40 -30 -20 -10 0 10 20 30 40 50 60 70 80 90 100

610
605
600
595
590
585
580
575
570
565

610
605
600
595
590
585
580
575
570
565

PROP ROW

EX WATER

EX WATER

EX WATER

EX ROW

EX ROW

PROP ROW

STA 120+50

SCALE: H: 1" = 20'
V: 1" = 10'

**Pape-Dawson
ENGINEERS**

SAN ANTONIO | AUSTIN | HOUSTON | FORT WORTH | DALLAS
2000 NW LOOP 410 | SAN ANTONIO, TX 78213 | 210.375.9000
TEXAS ENGINEERING FIRM #470 | TEXAS SURVEYING FIRM #10028800



It's real.



Texas Department of Transportation
©2023

CROSS SECTIONS
STA 120+50 TO STA 120+50

CHK DGN:	FED. RD. DIV. NO.	STATE	FEDERAL AID PROJECT NO.			HIGHWAY NO.
DWG:	6	TEXAS				CORDOVA
CHK DWG:	DIST.	COUNTY	CONT. NO.	SECT. NO.	JOB NO.	SHEET NO.
	SAT	GUADALUPE	0915	46	052	


Plotted on: 11/7/2023

Design File name: ... \GeoPak\1277500_XS_231017.dgn

-100 -90 -80 -70 -60 -50 -40 -30 -20 -10 0 10 20 30 40 50 60 70 80 90 100

610
605
600
595
590
585
580
575
570
565

610
605
600
595
590
585
580
575
570
565



STA 121+00

SCALE: H: 1" = 20'
V: 1" = 10'



SAN ANTONIO | AUSTIN | HOUSTON | FORT WORTH | DALLAS
2000 NW LOOP 410 | SAN ANTONIO, TX 78213 | 210.375.9000
TEXAS ENGINEERING FIRM #470 | TEXAS SURVEYING FIRM #10028800



It's real.



CROSS SECTIONS
STA 121+00 TO STA 121+00

CHK DGN:	FED. RD. DIV. NO.	STATE	FEDERAL AID PROJECT NO.			HIGHWAY NO.
DWG:	6	TEXAS				CORDOVA
CHK DWG:	DIST.	COUNTY	CONT. NO.	SECT. NO.	JOB NO.	SHEET NO.
	SAT	GUADALUPE	0915	46	052	


Plotted on: 11/7/2023

Design File name: ... \GeoPak\1277500_XS_231017.dgn

-100 -90 -80 -70 -60 -50 -40 -30 -20 -10 0 10 20 30 40 50 60 70 80 90 100

610
605
600
595
590
585
580
575
570
565

610
605
600
595
590
585
580
575
570
565



STA 121+50

SCALE: H: 1" = 20'
V: 1" = 10'



SAN ANTONIO | AUSTIN | HOUSTON | FORT WORTH | DALLAS
2000 NW LOOP 410 | SAN ANTONIO, TX 78213 | 210.375.9000
TEXAS ENGINEERING FIRM #470 | TEXAS SURVEYING FIRM #10028800



It's real.



CROSS SECTIONS
STA 121+50 TO STA 121+50

CHK DGN:	FED. RD. DIV. NO.	STATE	FEDERAL AID PROJECT NO.			HIGHWAY NO.
DWG:	6	TEXAS				CORDOVA
CHK DWG:	DIST.	COUNTY	CONT. NO.	SECT. NO.	JOB NO.	SHEET NO.
	SAT	GUADALUPE	0915	46	052	


Plotted on: 11/7/2023

Design File name: ... \GeoPak\1277500_XS_231017.dgn

-100 -90 -80 -70 -60 -50 -40 -30 -20 -10 0 10 20 30 40 50 60 70 80 90 100

610
605
600
595
590
585
580
575
570
565

610
605
600
595
590
585
580
575
570
565



STA 122+00

SCALE: H: 1" = 20'
V: 1" = 10'



SAN ANTONIO | AUSTIN | HOUSTON | FORT WORTH | DALLAS
2000 NW LOOP 410 | SAN ANTONIO, TX 78213 | 210.375.9000
TEXAS ENGINEERING FIRM #470 | TEXAS SURVEYING FIRM #10028800



It's real.



CROSS SECTIONS
STA 122+00 TO STA 122+00

CHK DGN:	FED. RD. DIV. NO.:	STATE:	FEDERAL AID PROJECT NO.:			HIGHWAY NO.:
DWG:	DIST.:	COUNTY:	CONT. NO.:	SECT. NO.:	JOB NO.:	SHEET NO.:
	SAT	GUADALUPE	0915	46	052	CORDOVA


Plotted on: 11/7/2023

Design File name: ... \GeoPak\1277500_XS_231017.dgn

-100 -90 -80 -70 -60 -50 -40 -30 -20 -10 0 10 20 30 40 50 60 70 80 90 100

610
605
600
595
590
585
580
575
570
565

610
605
600
595
590
585
580
575
570
565



STA 122+50

SCALE: H: 1" = 20'
V: 1" = 10'



SAN ANTONIO | AUSTIN | HOUSTON | FORT WORTH | DALLAS
2000 NW LOOP 410 | SAN ANTONIO, TX 78213 | 210.375.9000
TEXAS ENGINEERING FIRM #470 | TEXAS SURVEYING FIRM #10028800



It's real.



CROSS SECTIONS
STA 122+50 TO STA 122+50

CHK DGN:	FED. RD. DIV. NO.	STATE	FEDERAL AID PROJECT NO.			HIGHWAY NO.
DWG:	6	TEXAS				CORDOVA
CHK DWG:	DIST.	COUNTY	CONT. NO.	SECT. NO.	JOB NO.	SHEET NO.
	SAT	GUADALUPE	0915	46	052	


Plotted on: 11/7/2023

Design File name: ... \GeoPak\1277500_XS_231017.dgn

-100 -90 -80 -70 -60 -50 -40 -30 -20 -10 0 10 20 30 40 50 60 70 80 90 100

610
605
600
595
590
585
580
575
570
565

610
605
600
595
590
585
580
575
570
565



STA 123+00

SCALE: H: 1" = 20'
V: 1" = 10'



SAN ANTONIO | AUSTIN | HOUSTON | FORT WORTH | DALLAS
2000 NW LOOP 410 | SAN ANTONIO, TX 78213 | 210.375.9000
TEXAS ENGINEERING FIRM #470 | TEXAS SURVEYING FIRM #10028800



It's real.



CROSS SECTIONS
STA 123+00 TO STA 123+00

CHK	DIV. NO.	STATE	FEDERAL AID PROJECT NO.			HIGHWAY NO.
DGN:	6	TEXAS				CORDOVA
DWG:	DIST.	COUNTY	CONT. NO.	SECT. NO.	JOB NO.	SHEET NO.
DWG:	SAT	GUADALUPE	0915	46	052	


Plotted on: 11/7/2023

Design File name: ... \GeoPak\1277500_XS_231017.dgn

-100 -90 -80 -70 -60 -50 -40 -30 -20 -10 0 10 20 30 40 50 60 70 80 90 100

610
605
600
595
590
585
580
575
570
565

610
605
600
595
590
585
580
575
570
565



STA 123+50

SCALE: H: 1" = 20'
V: 1" = 10'



SAN ANTONIO | AUSTIN | HOUSTON | FORT WORTH | DALLAS
2000 NW LOOP 410 | SAN ANTONIO, TX 78213 | 210.375.9000
TEXAS ENGINEERING FIRM #470 | TEXAS SURVEYING FIRM #10028800



It's real.



CROSS SECTIONS
STA 123+50 TO STA 123+50

CHK DGN:	FED. RD. DIV. NO.:	STATE:	FEDERAL AID PROJECT NO.:			HIGHWAY NO.:
DWG:	DIST.:	COUNTY:	CONT. NO.:	SECT. NO.:	JOB NO.:	SHEET NO.:
	SAT	GUADALUPE	0915	46	052	CORDOVA

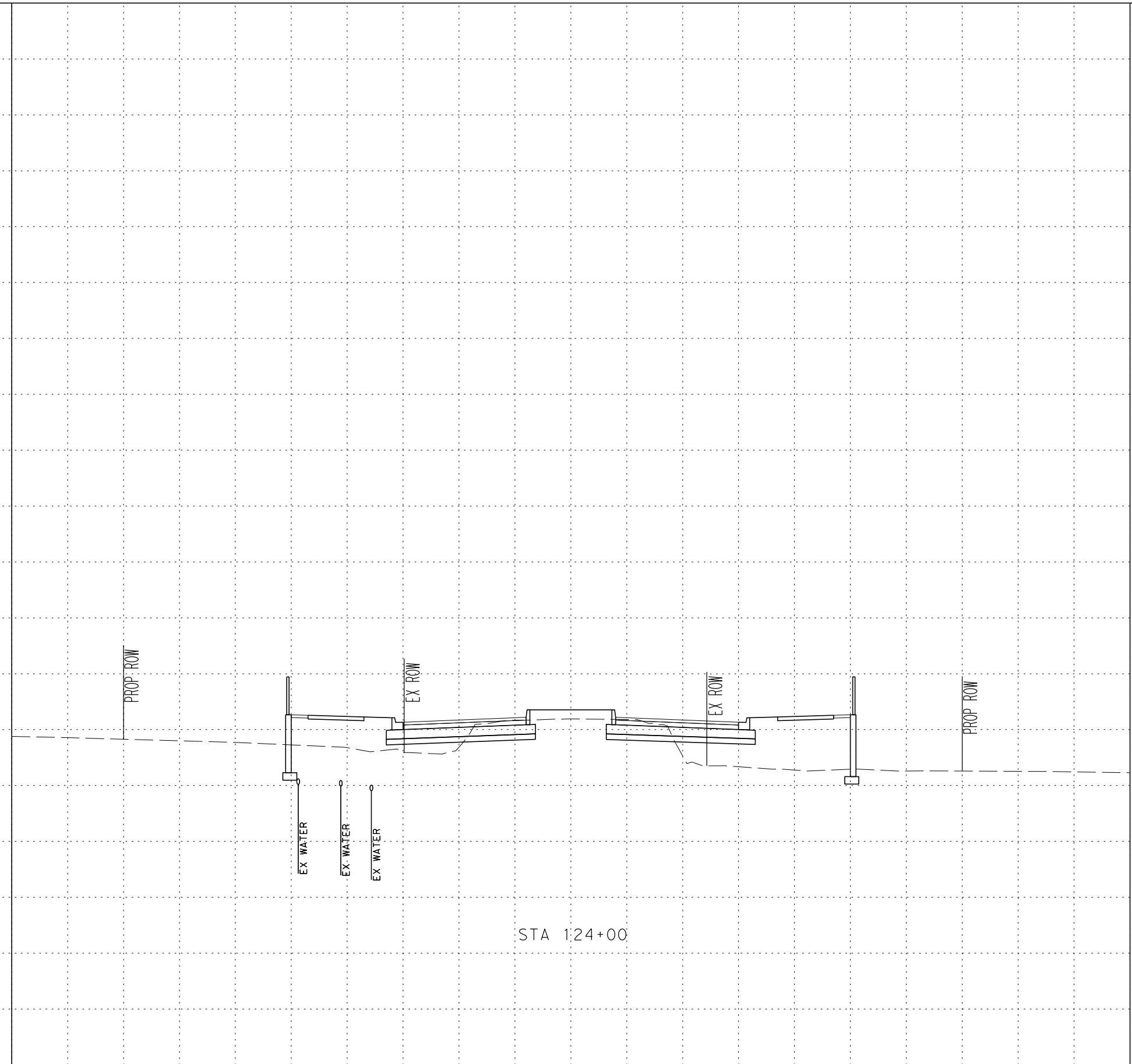
Plotted on: 11/7/2023

Design File name: ... \GeoPak\1277500_XS_231017.dgn

-100 -90 -80 -70 -60 -50 -40 -30 -20 -10 0 10 20 30 40 50 60 70 80 90 100

610
605
600
595
590
585
580
575
570
565

610
605
600
595
590
585
580
575
570
565



STA 124+00

SCALE: H: 1" = 20'
V: 1" = 10'



SAN ANTONIO | AUSTIN | HOUSTON | FORT WORTH | DALLAS
2000 NW LOOP 410 | SAN ANTONIO, TX 78213 | 210.375.9000
TEXAS ENGINEERING FIRM #470 | TEXAS SURVEYING FIRM #10028800



It's real.



CROSS SECTIONS
STA 124+00 TO STA 124+00

CHK DGN:	FED. RD. DIV. NO.:	STATE:	FEDERAL AID PROJECT NO.:			HIGHWAY NO.:
DWG:	DIST.:	COUNTY:	CONT. NO.:	SECT. NO.:	JOB NO.:	SHEET NO.:
	6	TEXAS				CORDOVA
	SAT	GUADALUPE	0915	46	052	

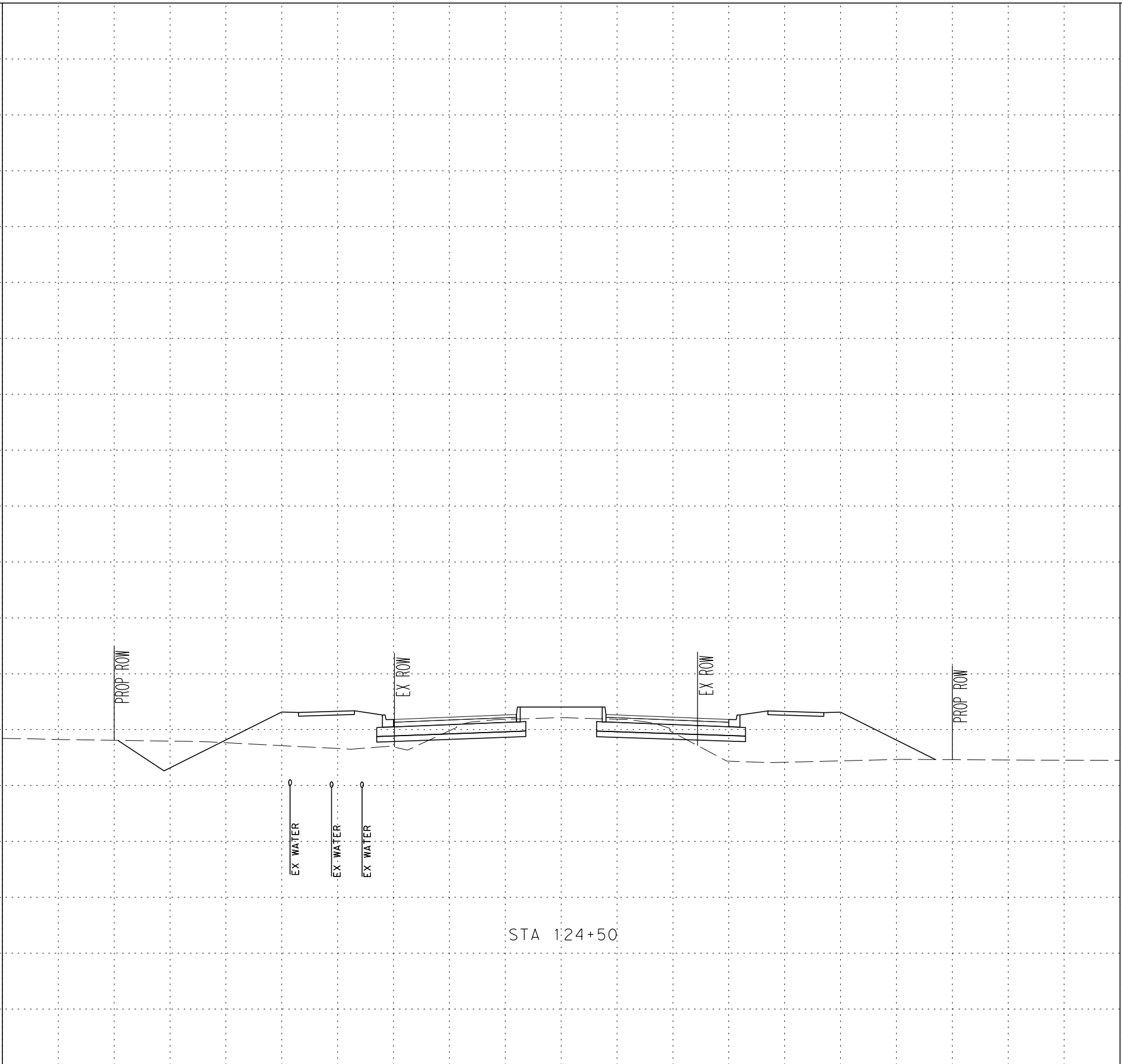
Plotted on: 11/7/2023

Design File name: ... \GeoPak\1277500_XS_231017.dgn

-100 -90 -80 -70 -60 -50 -40 -30 -20 -10 0 10 20 30 40 50 60 70 80 90 100

610
605
600
595
590
585
580
575
570
565

610
605
600
595
590
585
580
575
570
565



SCALE: H: 1" = 20'
V: 1" = 10'



SAN ANTONIO | AUSTIN | HOUSTON | FORT WORTH | DALLAS
2000 NW LOOP 410 | SAN ANTONIO, TX 78213 | 210.375.9000
TEXAS ENGINEERING FIRM #470 | TEXAS SURVEYING FIRM #10028800



It's real.



CROSS SECTIONS
STA 124+50 TO STA 124+50

CHK DGN:	FED. RD. DIV. NO.:	STATE:	FEDERAL AID PROJECT NO.:			HIGHWAY NO.:
DWG:	DIST.:	COUNTY:	CONT. NO.:	SECT. NO.:	JOB NO.:	SHEET NO.:
	SAT	GUADALUPE	0915	46	052	CORDOVA

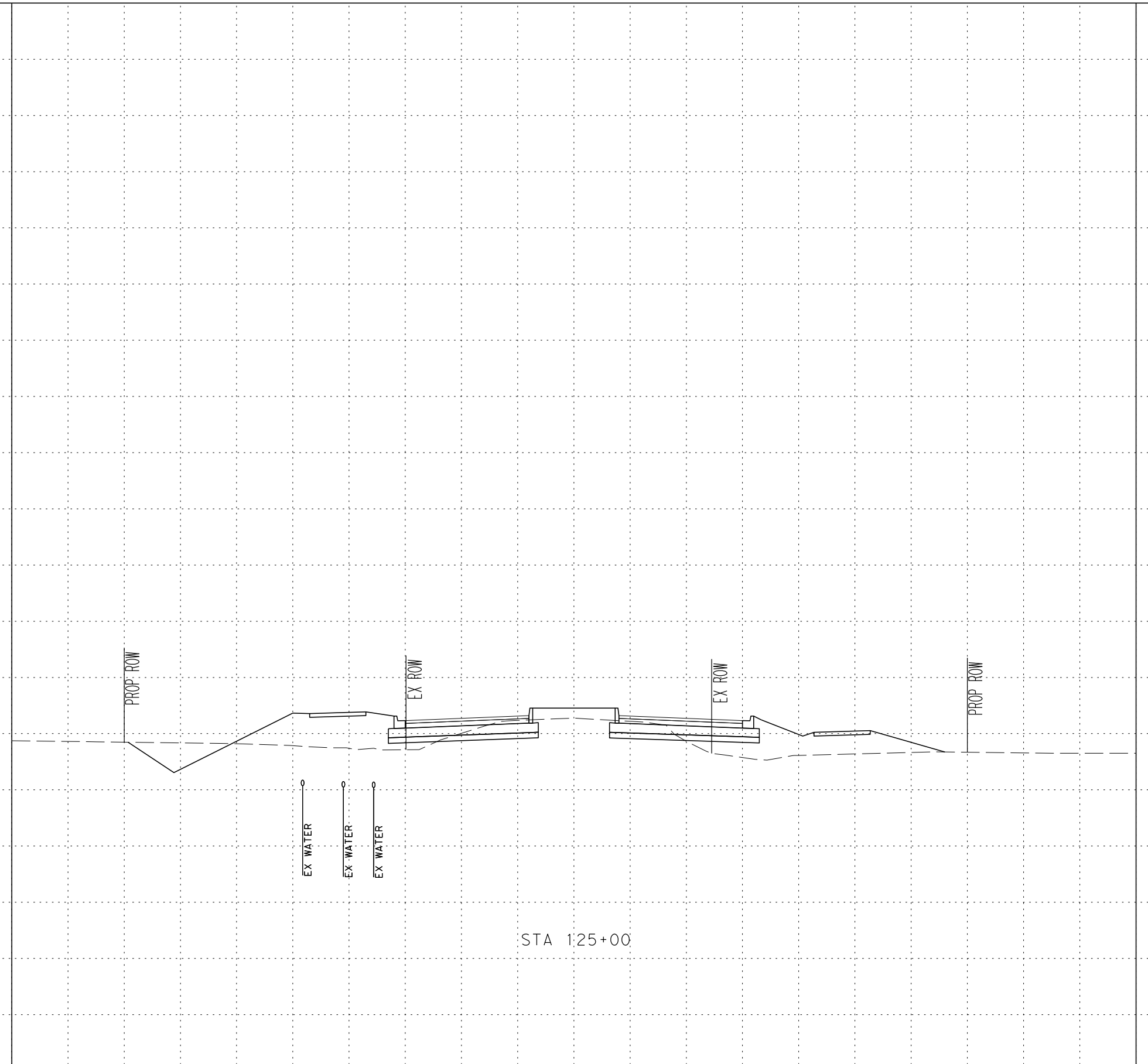
Plotted on: 11/7/2023

Design File name: ... \GeoPak\1277500_XS_231017.dgn

-100 -90 -80 -70 -60 -50 -40 -30 -20 -10 0 10 20 30 40 50 60 70 80 90 100

610
605
600
595
590
585
580
575
570
565

610
605
600
595
590
585
580
575
570
565



SCALE: H: 1" = 20'
V: 1" = 10'



SAN ANTONIO | AUSTIN | HOUSTON | FORT WORTH | DALLAS
2000 NW LOOP 410 | SAN ANTONIO, TX 78213 | 210.375.9000
TEXAS ENGINEERING FIRM #470 | TEXAS SURVEYING FIRM #10028800



It's real.



CROSS SECTIONS
STA 125+00 TO STA 125+00

CHK DGN:	FED. RD. DIV. NO.	STATE	FEDERAL AID PROJECT NO.			HIGHWAY NO.
DWG:	6	TEXAS				CORDOVA
CHK DWG:	DIST.	COUNTY	CONT. NO.	SECT. NO.	JOB NO.	SHEET NO.
	SAT	GUADALUPE	0915	46	052	

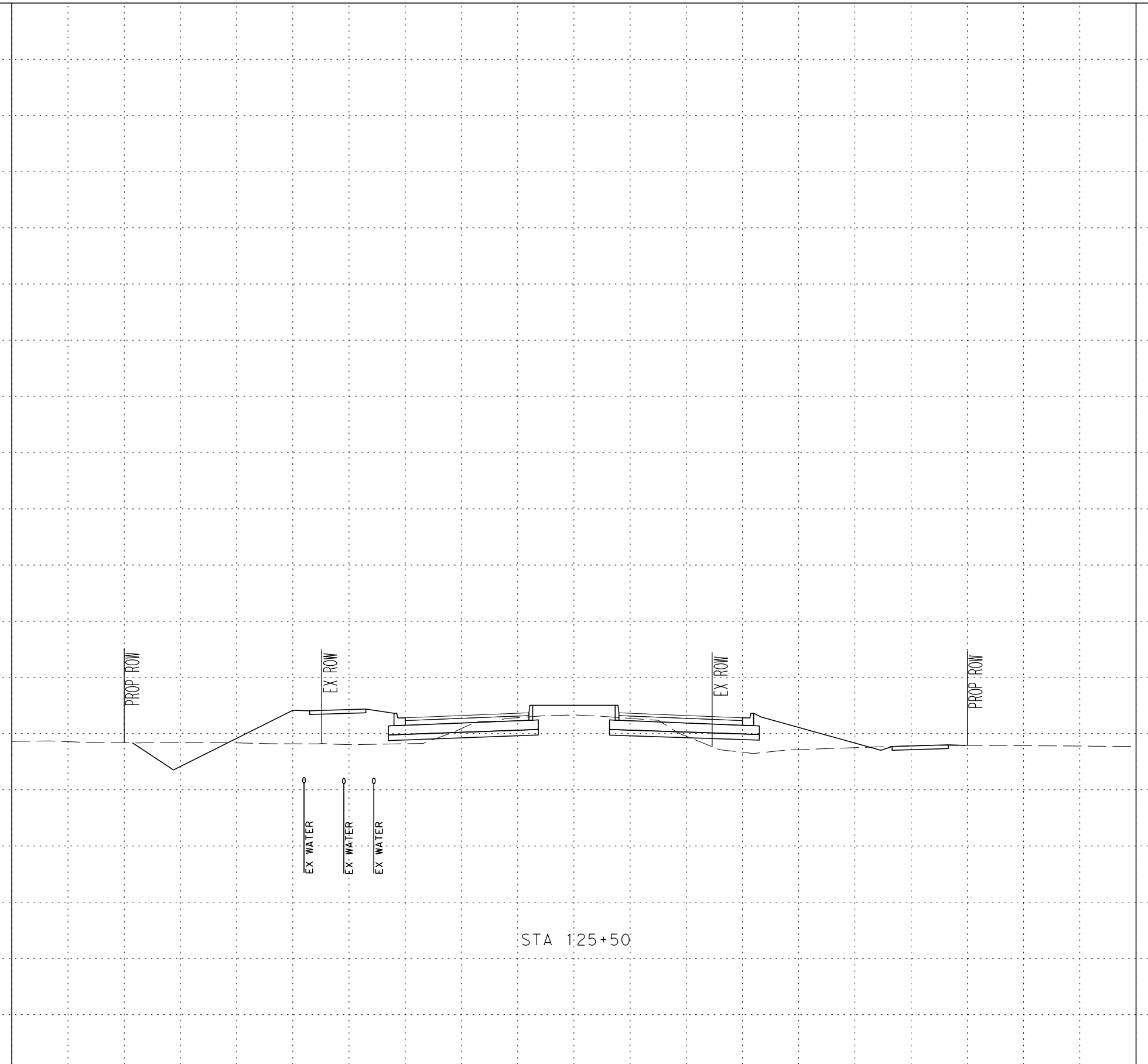
Plotted on: 11/7/2023

Design File name: ... \GeoPak\1277500_XS_231017.dgn

-100 -90 -80 -70 -60 -50 -40 -30 -20 -10 0 10 20 30 40 50 60 70 80 90 100

610
605
600
595
590
585
580
575
570
565

610
605
600
595
590
585
580
575
570
565



STA 125+50

SCALE: H: 1" = 20'
V: 1" = 10'



SAN ANTONIO | AUSTIN | HOUSTON | FORT WORTH | DALLAS
2000 NW LOOP 410 | SAN ANTONIO, TX 78213 | 210.375.9000
TEXAS ENGINEERING FIRM #470 | TEXAS SURVEYING FIRM #10028800



It's real.



CROSS SECTIONS
STA 125+50 TO STA 125+50

CHK DGN:	FED. RD. DIV. NO.:	STATE:	FEDERAL AID PROJECT NO.:			HIGHWAY NO.:
DWG:	DIST.:	COUNTY:	CONT. NO.:	SECT. NO.:	JOB NO.:	SHEET NO.:
	SAT	GUADALUPE	0915	46	052	CORDOVA

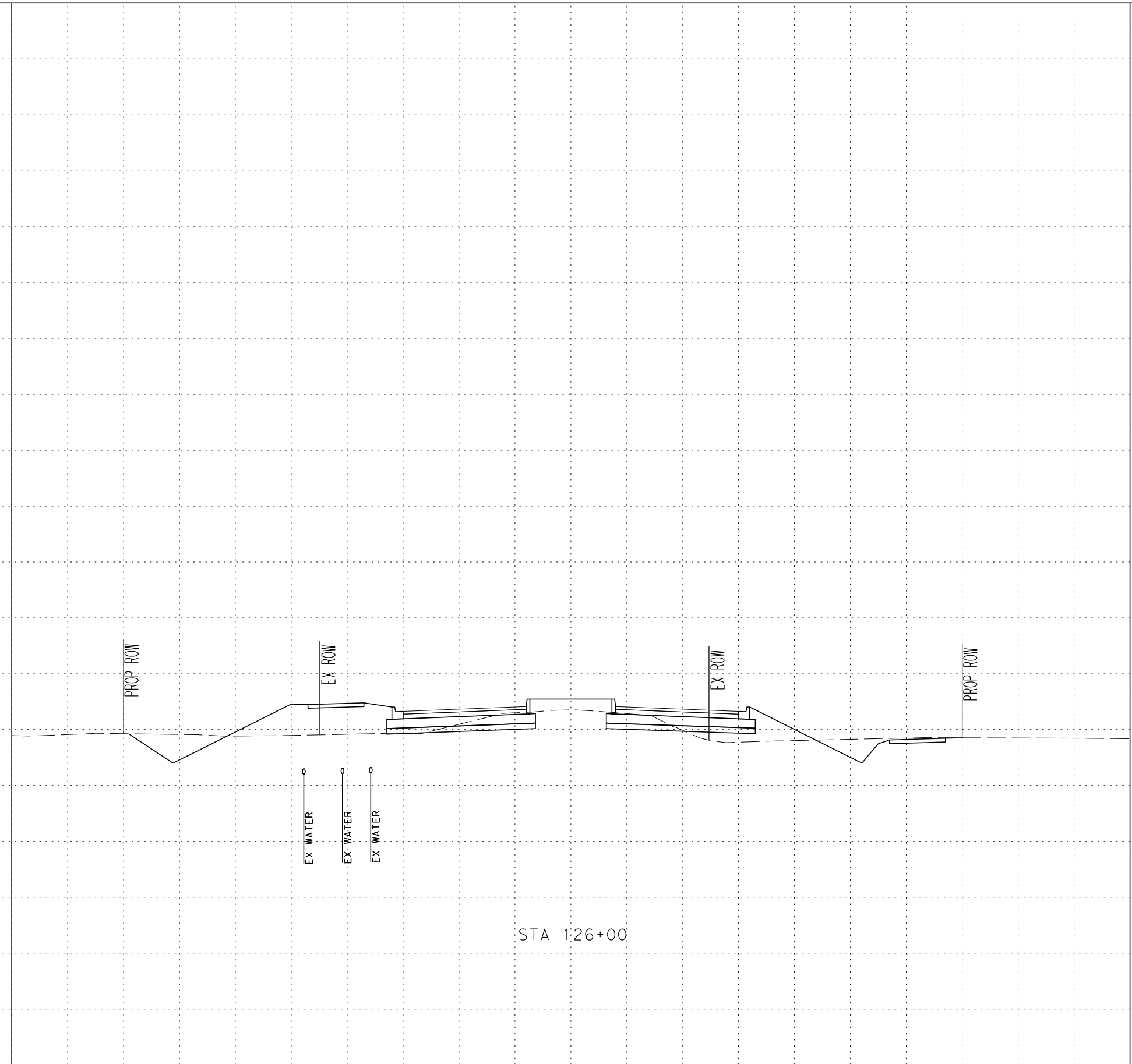
Plotted on: 11/7/2023

Design File name: ... \GeoPak\1277500_XS_231017.dgn

-100 -90 -80 -70 -60 -50 -40 -30 -20 -10 0 10 20 30 40 50 60 70 80 90 100

610
605
600
595
590
585
580
575
570
565

610
605
600
595
590
585
580
575
570
565



SCALE: H: 1" = 20'
V: 1" = 10'



SAN ANTONIO | AUSTIN | HOUSTON | FORT WORTH | DALLAS
2000 NW LOOP 410 | SAN ANTONIO, TX 78213 | 210.375.9000
TEXAS ENGINEERING FIRM #470 | TEXAS SURVEYING FIRM #10028800



It's real.



CROSS SECTIONS
STA 126+00 TO STA 126+00

CHK DCN:	FED. RD. DIV. NO.	STATE	FEDERAL AID PROJECT NO.			HIGHWAY NO.
DWG:	6	TEXAS				CORDOVA
CHK DWG:	DIST.	COUNTY	CONT. NO.	SECT. NO.	JOB NO.	SHEET NO.
	SAT	GUADALUPE	0915	46	052	

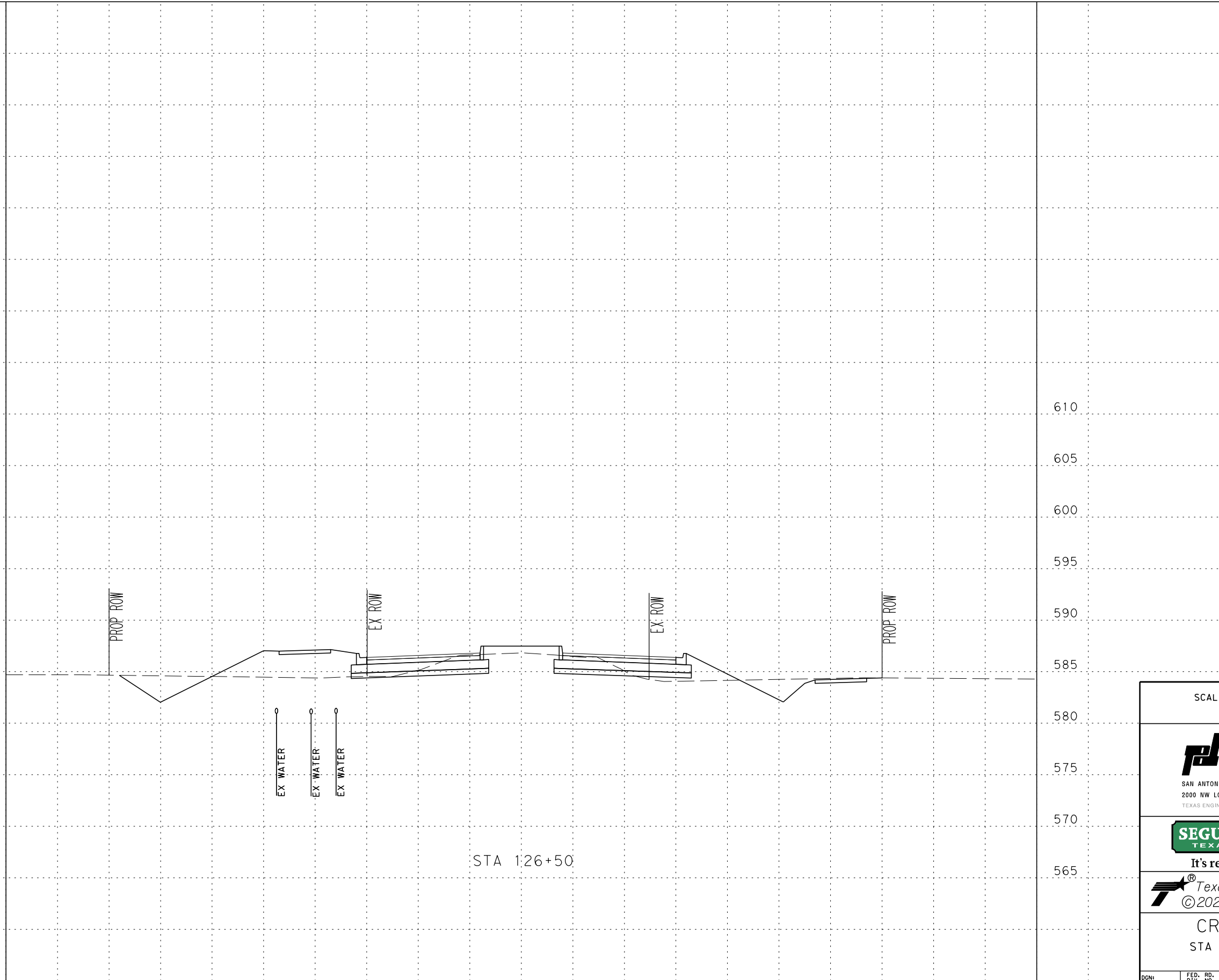
Plotted on: 11/7/2023

Design File name: ... \GeoPak\1277500_XS_231017.dgn

-100 -90 -80 -70 -60 -50 -40 -30 -20 -10 0 10 20 30 40 50 60 70 80 90 100

610
605
600
595
590
585
580
575
570
565

610
605
600
595
590
585
580
575
570
565



SCALE: H: 1" = 20'
V: 1" = 10'

Pape-Dawson
ENGINEERS

SAN ANTONIO | AUSTIN | HOUSTON | FORT WORTH | DALLAS
2000 NW LOOP 410 | SAN ANTONIO, TX 78213 | 210.375.9000
TEXAS ENGINEERING FIRM #470 | TEXAS SURVEYING FIRM #10028800



It's real.



Texas Department of Transportation
©2023

CROSS SECTIONS
STA 126+50 TO STA 126+50

CHK DGN:	FED. RD. DIV. NO.	STATE	FEDERAL AID PROJECT NO.			HIGHWAY NO.
DWG:	6	TEXAS				CORDOVA
CHK DWG:	DIST.	COUNTY	CONT. NO.	SECT. NO.	JOB NO.	SHEET NO.
	SAT	GUADALUPE	0915	46	052	


Plotted on: 11/7/2023

Design File name: ... \GeoPak\1277500_XS_231017.dgn

-100 -90 -80 -70 -60 -50 -40 -30 -20 -10 0 10 20 30 40 50 60 70 80 90 100

610
605
600
595
590
585
580
575
570
565

610
605
600
595
590
585
580
575
570
565



STA 127+00

SCALE: H: 1" = 20'
V: 1" = 10'



SAN ANTONIO | AUSTIN | HOUSTON | FORT WORTH | DALLAS
2000 NW LOOP 410 | SAN ANTONIO, TX 78213 | 210.375.9000
TEXAS ENGINEERING FIRM #470 | TEXAS SURVEYING FIRM #10028800



It's real.



CROSS SECTIONS
STA 127+00 TO STA 127+00

CHK DGN:	FED. RD. DIV. NO.:	STATE:	FEDERAL AID PROJECT NO.:			HIGHWAY NO.:
DWG:	DIST.:	COUNTY:	CONT. NO.:	SECT. NO.:	JOB NO.:	SHEET NO.:
	SAT	GUADALUPE	0915	46	052	CORDOVA

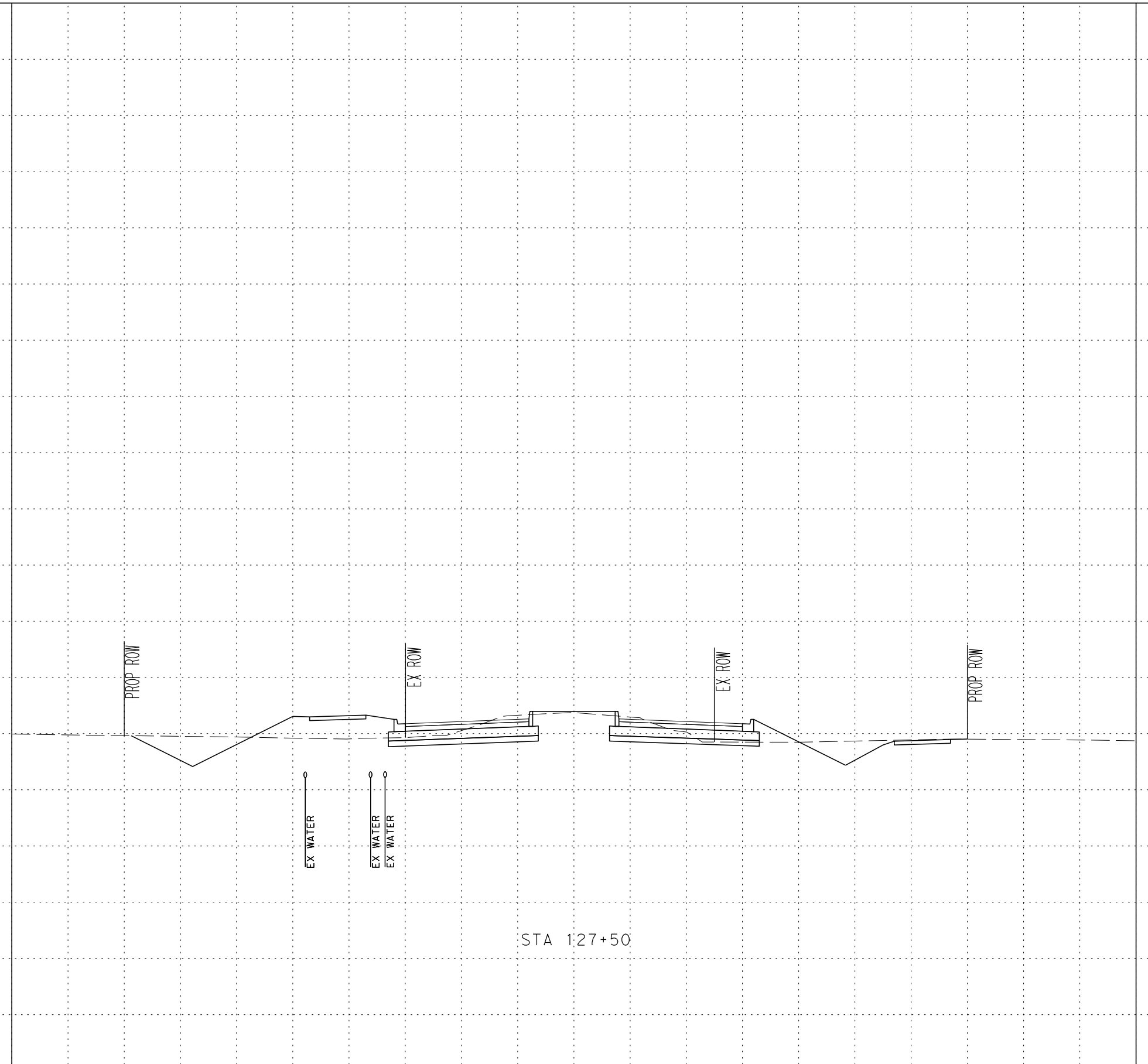
Plotted on: 11/7/2023

Design File name: ... \GeoPak\1277500_XS_231017.dgn

-100 -90 -80 -70 -60 -50 -40 -30 -20 -10 0 10 20 30 40 50 60 70 80 90 100

610
605
600
595
590
585
580
575
570
565

610
605
600
595
590
585
580
575
570
565



SCALE: H: 1" = 20'
V: 1" = 10'



SAN ANTONIO | AUSTIN | HOUSTON | FORT WORTH | DALLAS
2000 NW LOOP 410 | SAN ANTONIO, TX 78213 | 210.375.9000
TEXAS ENGINEERING FIRM #470 | TEXAS SURVEYING FIRM #10028800



It's real.



CROSS SECTIONS
STA 127+50 TO STA 127+50

CHK DGN:	FED. RD. DIV. NO.:	STATE:	FEDERAL AID PROJECT NO.:			HIGHWAY NO.:
DWG:	DIST.:	COUNTY:	CONT. NO.:	SECT. NO.:	JOB NO.:	SHEET NO.:
	SAT	GUADALUPE	0915	46	052	CORDOVA


Plotted on: 11/7/2023

Design File name: ... \GeoPak\1277500_XS_231017.dgn

-100 -90 -80 -70 -60 -50 -40 -30 -20 -10 0 10 20 30 40 50 60 70 80 90 100

610
605
600
595
590
585
580
575
570
565

610
605
600
595
590
585
580
575
570
565



SCALE: H: 1" = 20'
V: 1" = 10'



SAN ANTONIO | AUSTIN | HOUSTON | FORT WORTH | DALLAS
2000 NW LOOP 410 | SAN ANTONIO, TX 78213 | 210.375.9000
TEXAS ENGINEERING FIRM #470 | TEXAS SURVEYING FIRM #10028800



It's real.



CROSS SECTIONS
STA 128+50 TO STA 128+50

CHK DGN:	FED. RD. DIV. NO.	STATE	FEDERAL AID PROJECT NO.			HIGHWAY NO.
DWG:	6	TEXAS				CORDOVA
CHK DWG:	DIST.	COUNTY	CONT. NO.	SECT. NO.	JOB NO.	SHEET NO.
	SAT	GUADALUPE	0915	46	052	

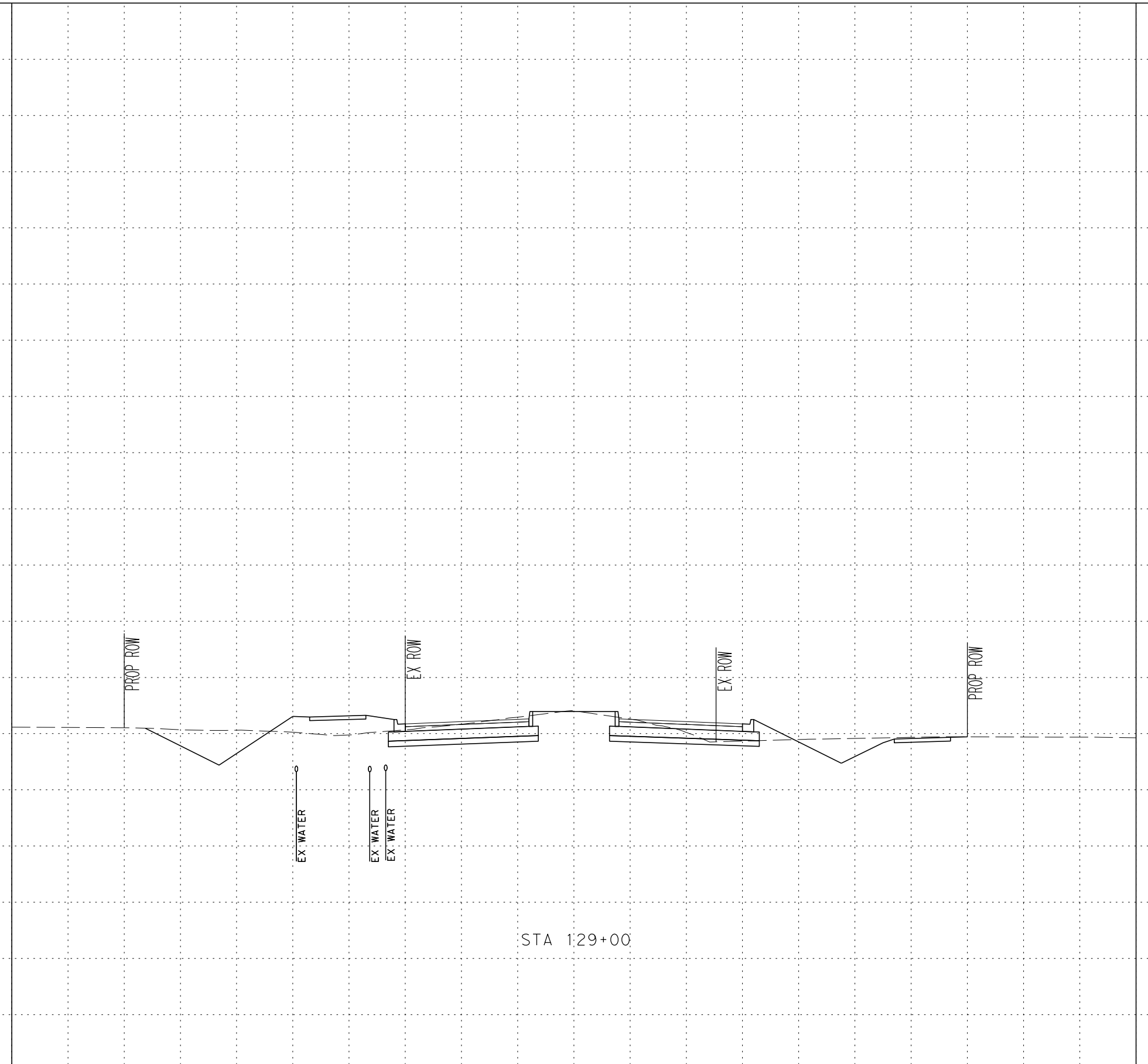
Plotted on: 11/7/2023

Design File name: ... \GeoPak\1277500_XS_231017.dgn

-100 -90 -80 -70 -60 -50 -40 -30 -20 -10 0 10 20 30 40 50 60 70 80 90 100

610
605
600
595
590
585
580
575
570
565

610
605
600
595
590
585
580
575
570
565



SCALE: H: 1" = 20'
V: 1" = 10'



SAN ANTONIO | AUSTIN | HOUSTON | FORT WORTH | DALLAS
2000 NW LOOP 410 | SAN ANTONIO, TX 78213 | 210.375.9000
TEXAS ENGINEERING FIRM #470 | TEXAS SURVEYING FIRM #10028800



It's real.



CROSS SECTIONS
STA 129+00 TO STA 129+00

DGN:	FED. RD. DIV. NO.:	STATE:	FEDERAL AID PROJECT NO.:			HIGHWAY NO.:
CHK DGN:	6	TEXAS				CORDOVA
DWG:	DIST.:	COUNTY:	CONT. NO.:	SECT. NO.:	JOB NO.:	SHEET NO.:
CHK DWG:	SAT	GUADALUPE	0915	46	052	

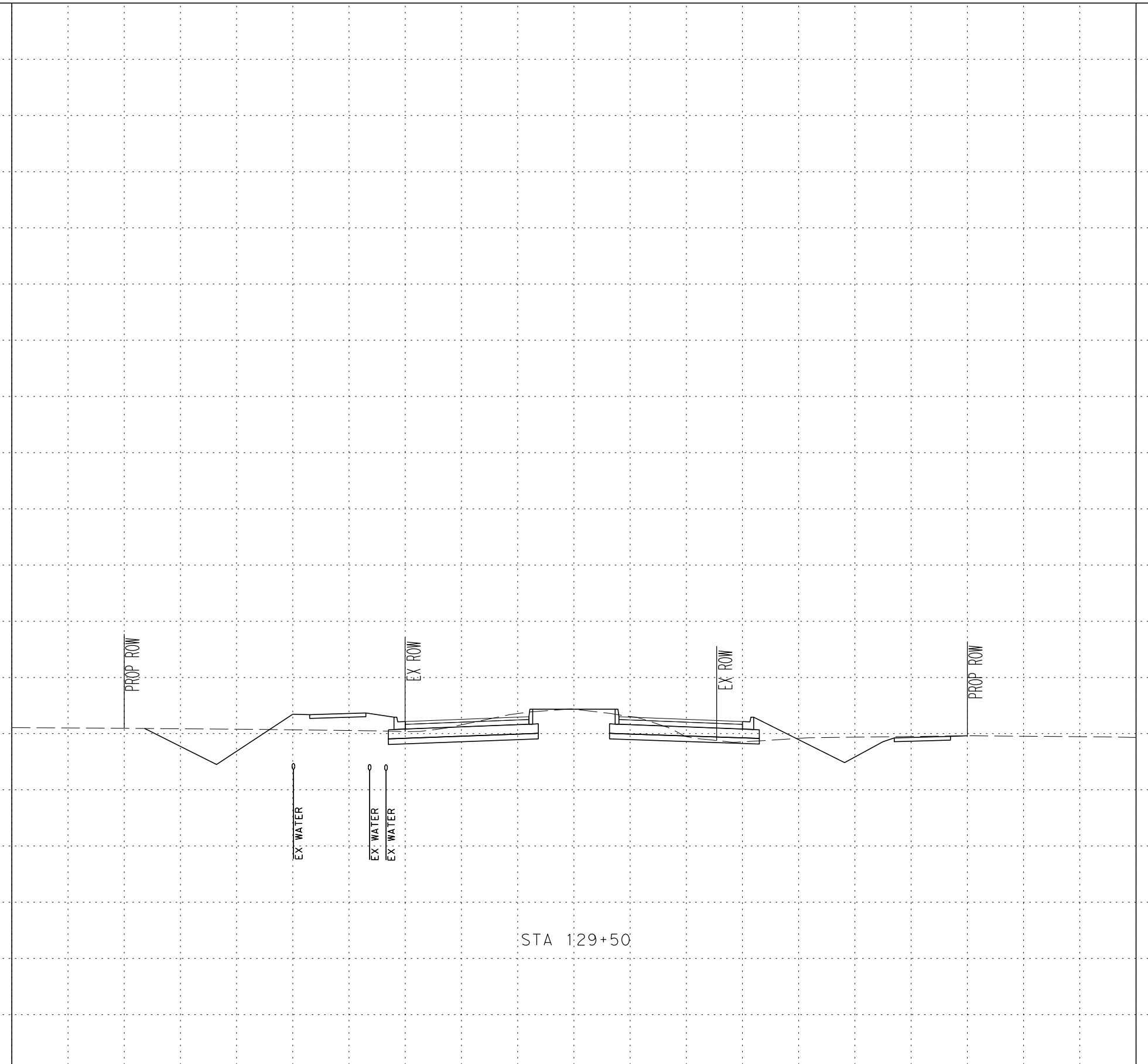
Plotted on: 11/7/2023

Design File name: ... \GeoPak\1277500_XS_231017.dgn

-100 -90 -80 -70 -60 -50 -40 -30 -20 -10 0 10 20 30 40 50 60 70 80 90 100

610
605
600
595
590
585
580
575
570
565

610
605
600
595
590
585
580
575
570
565



SCALE: H: 1" = 20'
V: 1" = 10'



SAN ANTONIO | AUSTIN | HOUSTON | FORT WORTH | DALLAS
2000 NW LOOP 410 | SAN ANTONIO, TX 78213 | 210.375.9000
TEXAS ENGINEERING FIRM #470 | TEXAS SURVEYING FIRM #10028800



It's real.



CROSS SECTIONS
STA 129+50 TO STA 129+50

DGN:	FED. RD. DIV. NO.:	STATE:	FEDERAL AID PROJECT NO.:			HIGHWAY NO.:
CHK DGN:	6	TEXAS				CORDOVA
DWG:	DIST.:	COUNTY:	CONT. NO.:	SECT. NO.:	JOB NO.:	SHEET NO.:
CHK DWG:	SAT	GUADALUPE	0915	46	052	

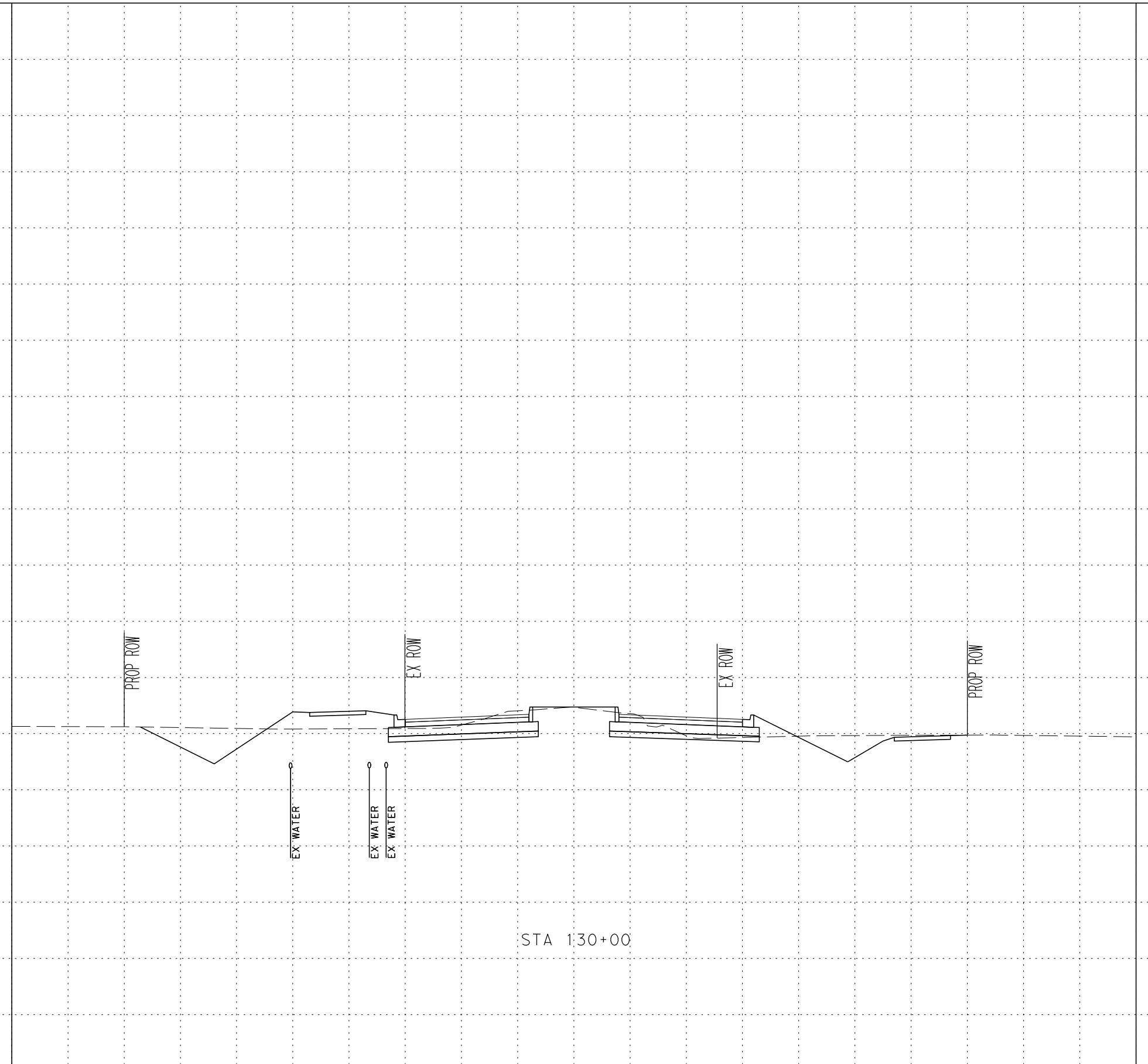
Plotted on: 11/7/2023

Design File name: ... \GeoPak\1277500_XS_231017.dgn

-100 -90 -80 -70 -60 -50 -40 -30 -20 -10 0 10 20 30 40 50 60 70 80 90 100

610
605
600
595
590
585
580
575
570
565

610
605
600
595
590
585
580
575
570
565



SCALE: H: 1" = 20'
V: 1" = 10'



SAN ANTONIO | AUSTIN | HOUSTON | FORT WORTH | DALLAS
2000 NW LOOP 410 | SAN ANTONIO, TX 78213 | 210.375.9000
TEXAS ENGINEERING FIRM #470 | TEXAS SURVEYING FIRM #10028800



It's real.



CROSS SECTIONS
STA 130+00 TO STA 130+00

CHK DGN:	FED. RD. DIV. NO.:	STATE:	FEDERAL AID PROJECT NO.:			HIGHWAY NO.:
DWG:	DIST.:	COUNTY:	CONT. NO.:	SECT. NO.:	JOB NO.:	SHEET NO.:
	SAT	GUADALUPE	0915	46	052	CORDOVA

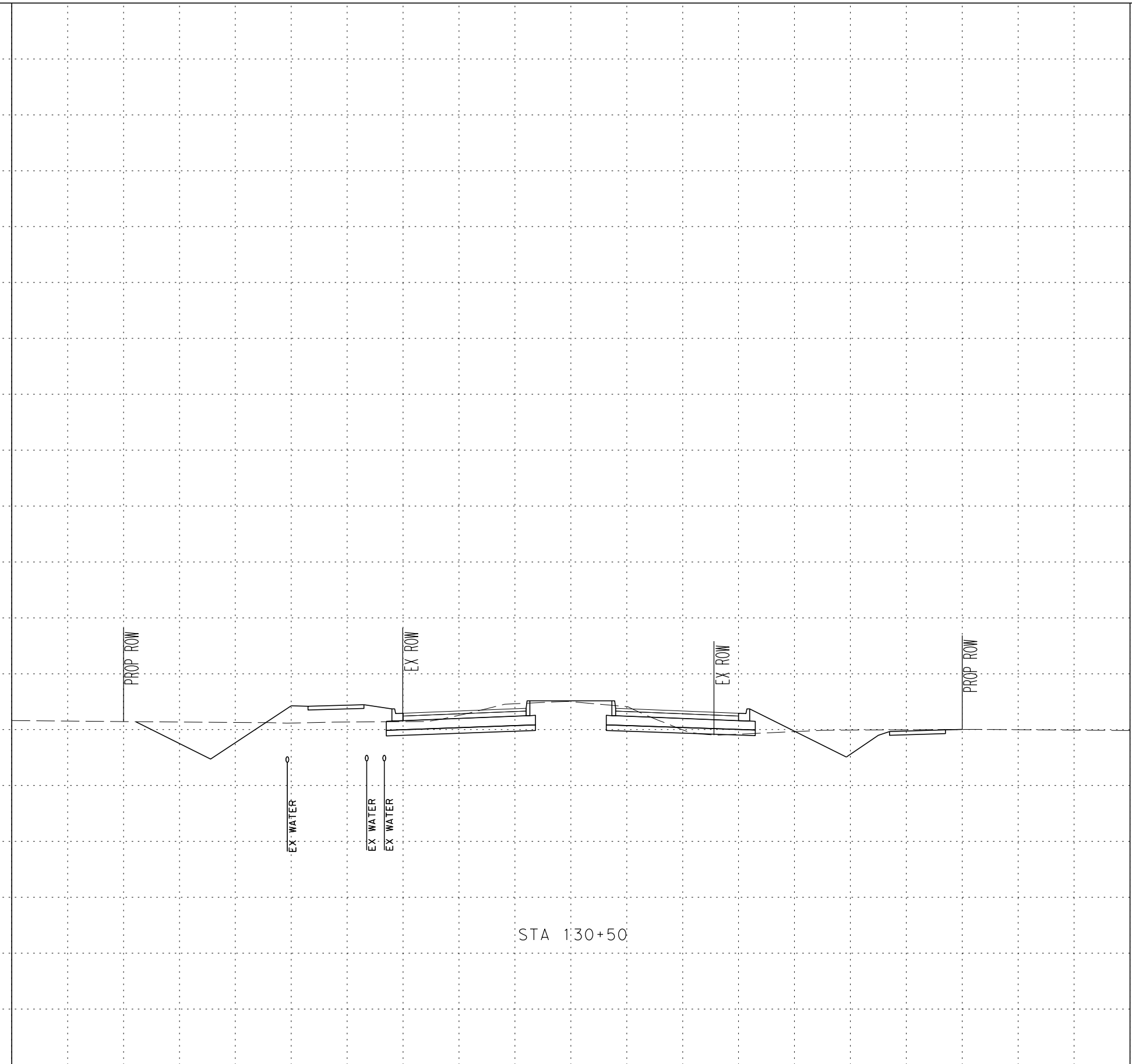
Plotted on: 11/7/2023

Design File name: ... \GeoPak\1277500_XS_231017.dgn

-100 -90 -80 -70 -60 -50 -40 -30 -20 -10 0 10 20 30 40 50 60 70 80 90 100

610
605
600
595
590
585
580
575
570
565

610
605
600
595
590
585
580
575
570
565



SCALE: H: 1" = 20'
V: 1" = 10'



SAN ANTONIO | AUSTIN | HOUSTON | FORT WORTH | DALLAS
2000 NW LOOP 410 | SAN ANTONIO, TX 78213 | 210.375.9000
TEXAS ENGINEERING FIRM #470 | TEXAS SURVEYING FIRM #10028800



It's real.



CROSS SECTIONS
STA 130+50 TO STA 130+50

CHK DGN:	FED. RD. DIV. NO.:	STATE:	FEDERAL AID PROJECT NO.:			HIGHWAY NO.:
DWG:	DIST.:	COUNTY:	CONT. NO.:	SECT. NO.:	JOB NO.:	SHEET NO.:
	6	TEXAS				CORDOVA
	SAT	GUADALUPE	0915	46	052	

Plotted on: 11/7/2023

Design File name: ... \GeoPak\1277500_XS_231017.dgn

-100 -90 -80 -70 -60 -50 -40 -30 -20 -10 0 10 20 30 40 50 60 70 80 90 100

610
605
600
595
590
585
580
575
570
565

610
605
600
595
590
585
580
575
570
565

PROP ROW

EX WATER

EX WATER

EX WATER

EX ROW

EX ROW

PROP ROW

STA 131+00

-100 -90 -80 -70 -60 -50 -40 -30 -20 -10 0 10 20 30 40 50 60 70 80 90 100

SCALE: H: 1" = 20'
V: 1" = 10'



SAN ANTONIO | AUSTIN | HOUSTON | FORT WORTH | DALLAS
2000 NW LOOP 410 | SAN ANTONIO, TX 78213 | 210.375.9000
TEXAS ENGINEERING FIRM #470 | TEXAS SURVEYING FIRM #10028800



It's real.



CROSS SECTIONS
STA 131+00 TO STA 131+00

CHK DGN:	FED. RD. DIV. NO.:	STATE:	FEDERAL AID PROJECT NO.:			HIGHWAY NO.:
DWG:	DIST.:	COUNTY:	CONT. NO.:	SECT. NO.:	JOB NO.:	SHEET NO.:
	6	TEXAS				CORDOVA
			0915	46	052	

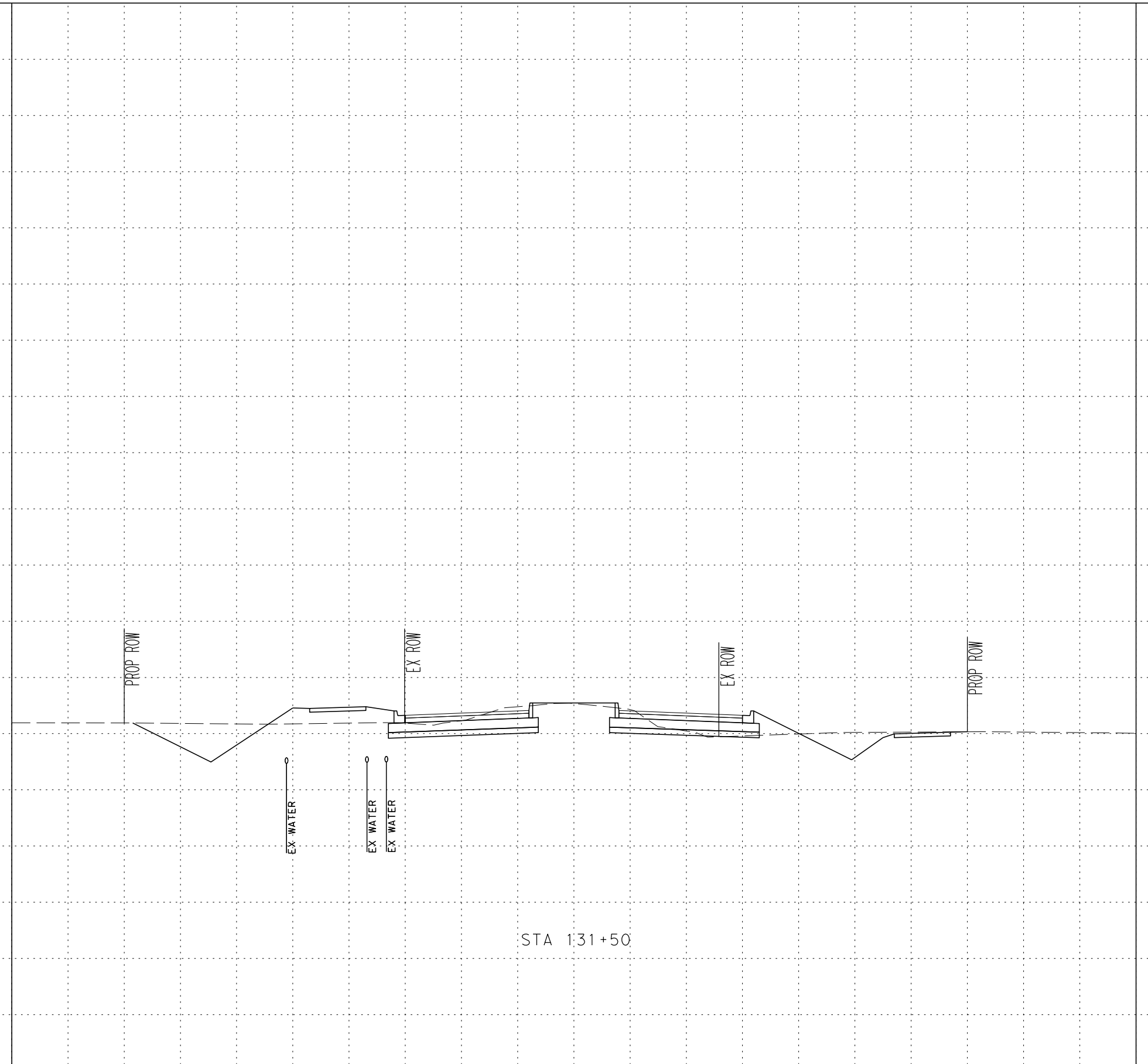
Plotted on: 11/7/2023

Design File name: ... \GeoPak\1277500_XS_231017.dgn

-100 -90 -80 -70 -60 -50 -40 -30 -20 -10 0 10 20 30 40 50 60 70 80 90 100

610
605
600
595
590
585
580
575
570
565

610
605
600
595
590
585
580
575
570
565



STA 131+50

SCALE: H: 1" = 20'
V: 1" = 10'



SAN ANTONIO | AUSTIN | HOUSTON | FORT WORTH | DALLAS
2000 NW LOOP 410 | SAN ANTONIO, TX 78213 | 210.375.9000
TEXAS ENGINEERING FIRM #470 | TEXAS SURVEYING FIRM #10028800



It's real.



CROSS SECTIONS
STA 131+50 TO STA 131+50

CHK DGN:	FED. RD. DIV. NO.:	STATE:	FEDERAL AID PROJECT NO.:			HIGHWAY NO.:
DWG:	DIST.:	COUNTY:	CONT. NO.:	SECT. NO.:	JOB NO.:	SHEET NO.:
	6	TEXAS				CORDOVA
	SAT	GUADALUPE	0915	46	052	

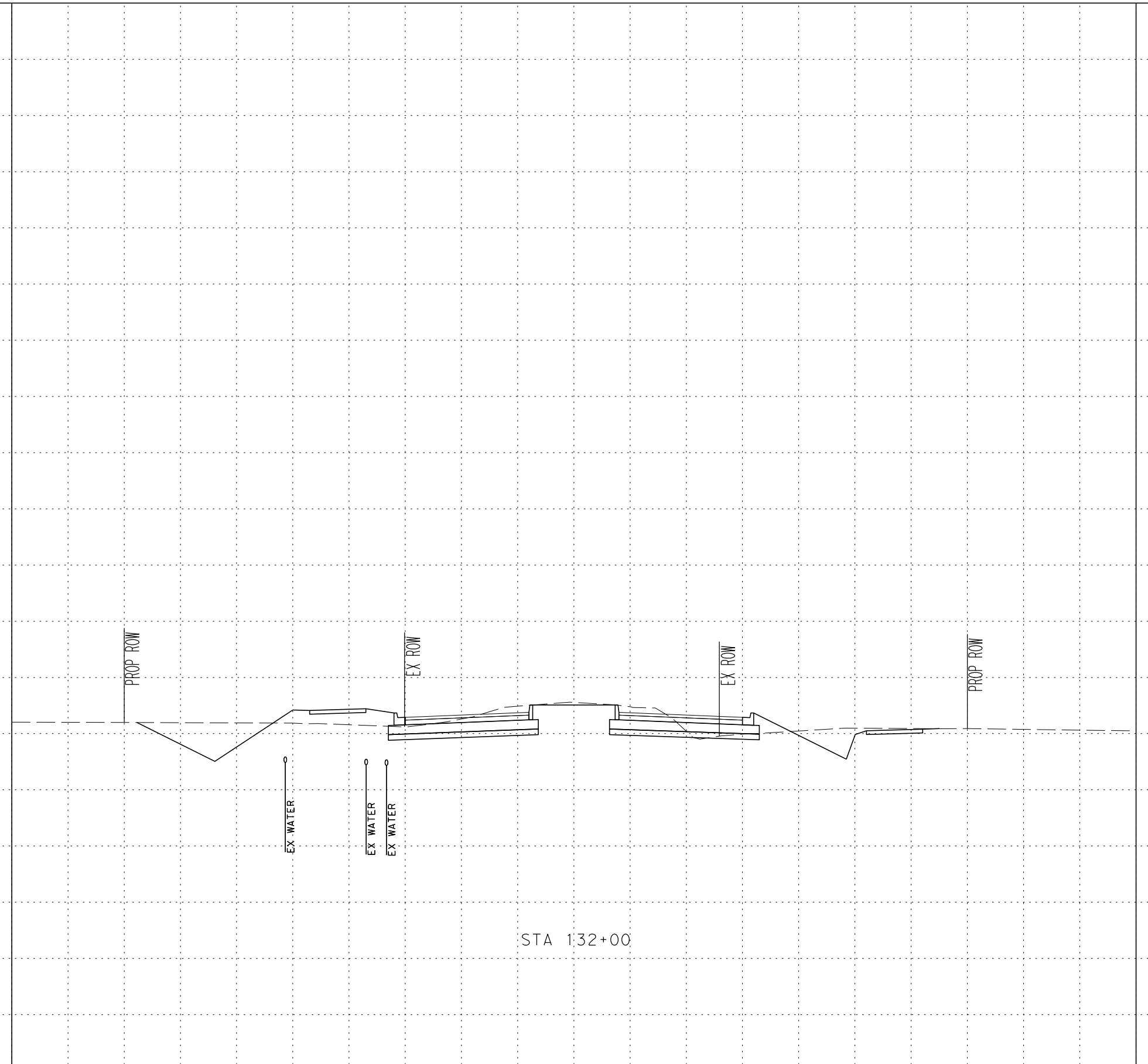
Plotted on: 11/7/2023

Design File name: ... \GeoPak\1277500_XS_231017.dgn

-100 -90 -80 -70 -60 -50 -40 -30 -20 -10 0 10 20 30 40 50 60 70 80 90 100

610
605
600
595
590
585
580
575
570
565

610
605
600
595
590
585
580
575
570
565



STA 132+00

SCALE: H: 1" = 20'
V: 1" = 10'



SAN ANTONIO | AUSTIN | HOUSTON | FORT WORTH | DALLAS
2000 NW LOOP 410 | SAN ANTONIO, TX 78213 | 210.375.9000
TEXAS ENGINEERING FIRM #470 | TEXAS SURVEYING FIRM #10028800



It's real.



CROSS SECTIONS
STA 132+00 TO STA 132+00

CHK DGN:	FED. RD. DIV. NO.:	STATE:	FEDERAL AID PROJECT NO.:			HIGHWAY NO.:
DWG:	DIST.:	COUNTY:	CONT. NO.:	SECT. NO.:	JOB NO.:	SHEET NO.:
	SAT	GUADALUPE	0915	46	052	CORDOVA

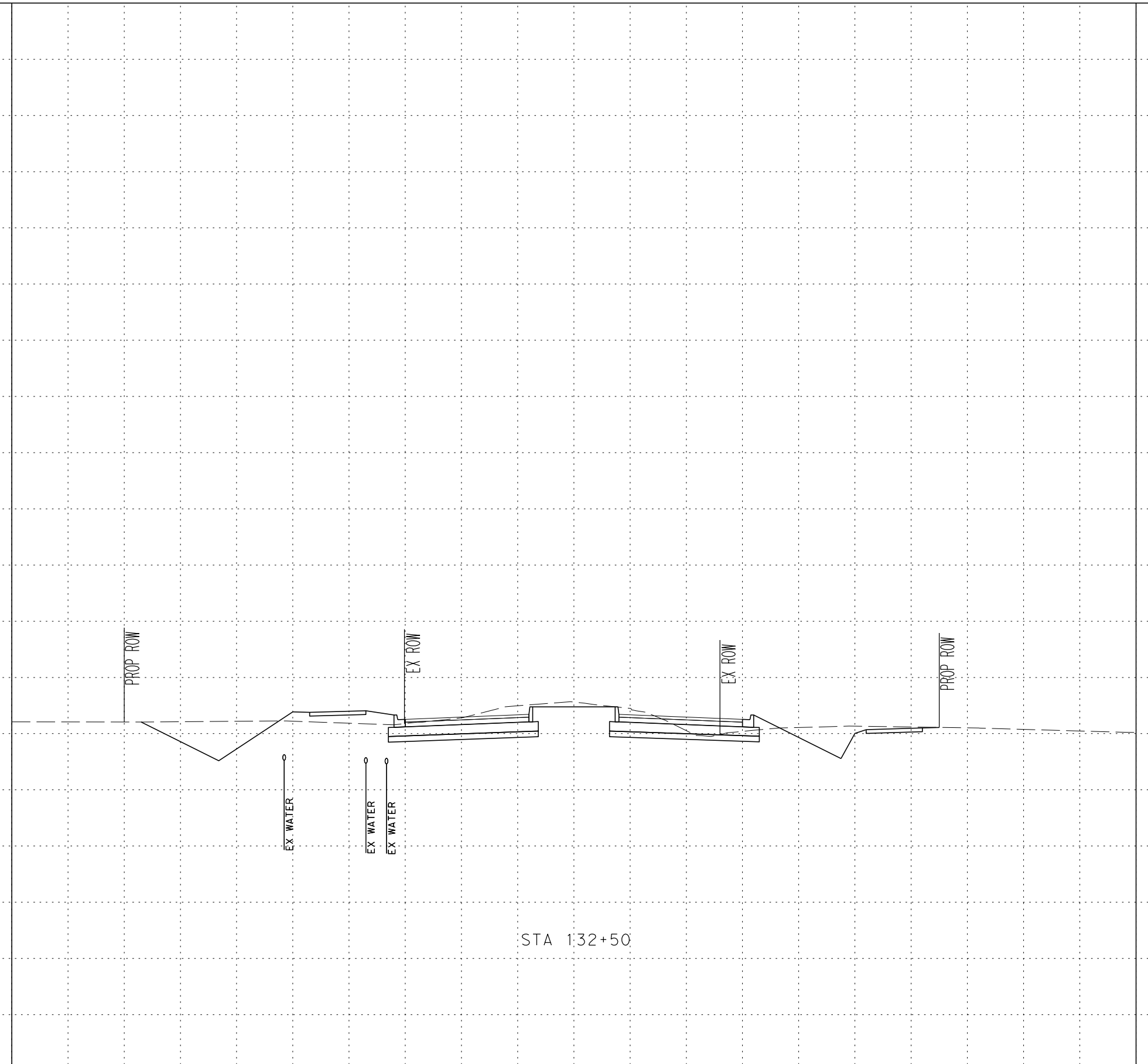
Plotted on: 11/7/2023

Design File name: ... \GeoPak\1277500_XS_231017.dgn

-100 -90 -80 -70 -60 -50 -40 -30 -20 -10 0 10 20 30 40 50 60 70 80 90 100

610
605
600
595
590
585
580
575
570
565

610
605
600
595
590
585
580
575
570
565



STA 132+50

SCALE: H: 1" = 20'
V: 1" = 10'



SAN ANTONIO | AUSTIN | HOUSTON | FORT WORTH | DALLAS
2000 NW LOOP 410 | SAN ANTONIO, TX 78213 | 210.375.9000
TEXAS ENGINEERING FIRM #470 | TEXAS SURVEYING FIRM #10028800



It's real.



CROSS SECTIONS
STA 132+50 TO STA 132+50

CHK DGN:	FED. RD. DIV. NO.	STATE	FEDERAL AID PROJECT NO.			HIGHWAY NO.
DWG:	6	TEXAS				CORDOVA
CHK DWG:	DIST.	COUNTY	CONT. NO.	SECT. NO.	JOB NO.	SHEET NO.
	SAT	GUADALUPE	0915	46	052	

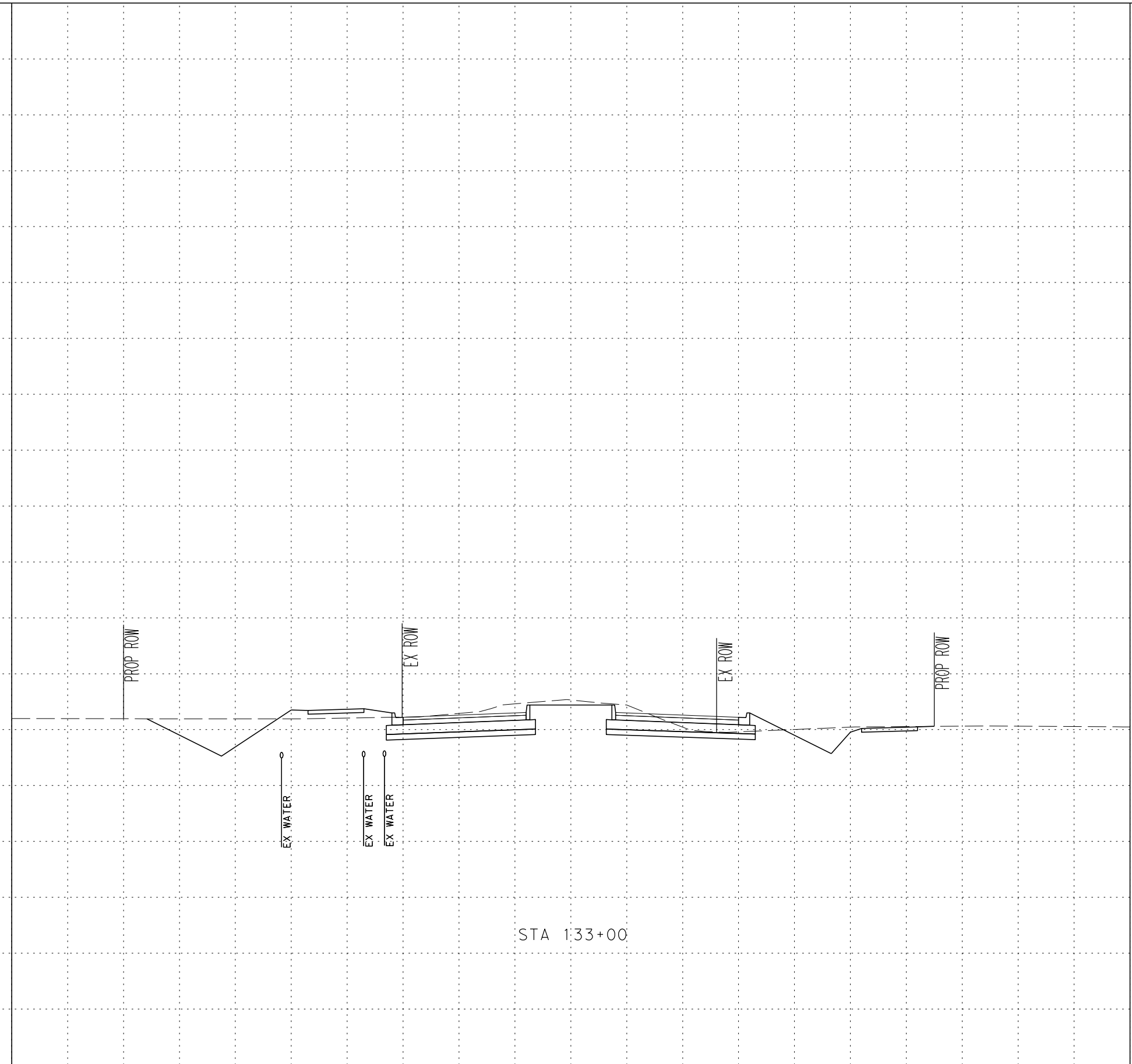
Plotted on: 11/7/2023

Design File name: ... \GeoPak\1277500_XS_231017.dgn

-100 -90 -80 -70 -60 -50 -40 -30 -20 -10 0 10 20 30 40 50 60 70 80 90 100

610
605
600
595
590
585
580
575
570
565

610
605
600
595
590
585
580
575
570
565



SCALE: H: 1" = 20'
V: 1" = 10'



SAN ANTONIO | AUSTIN | HOUSTON | FORT WORTH | DALLAS
2000 NW LOOP 410 | SAN ANTONIO, TX 78213 | 210.375.9000
TEXAS ENGINEERING FIRM #470 | TEXAS SURVEYING FIRM #10028800



It's real.



CROSS SECTIONS
STA 133+00 TO STA 133+00

CHK DGN:	FED. RD. DIV. NO.:	STATE:	FEDERAL AID PROJECT NO.:			HIGHWAY NO.:
DWG:	DIST.:	COUNTY:	CONT. NO.:	SECT. NO.:	JOB NO.:	SHEET NO.:
	SAT	GUADALUPE	0915	46	052	CORDOVA

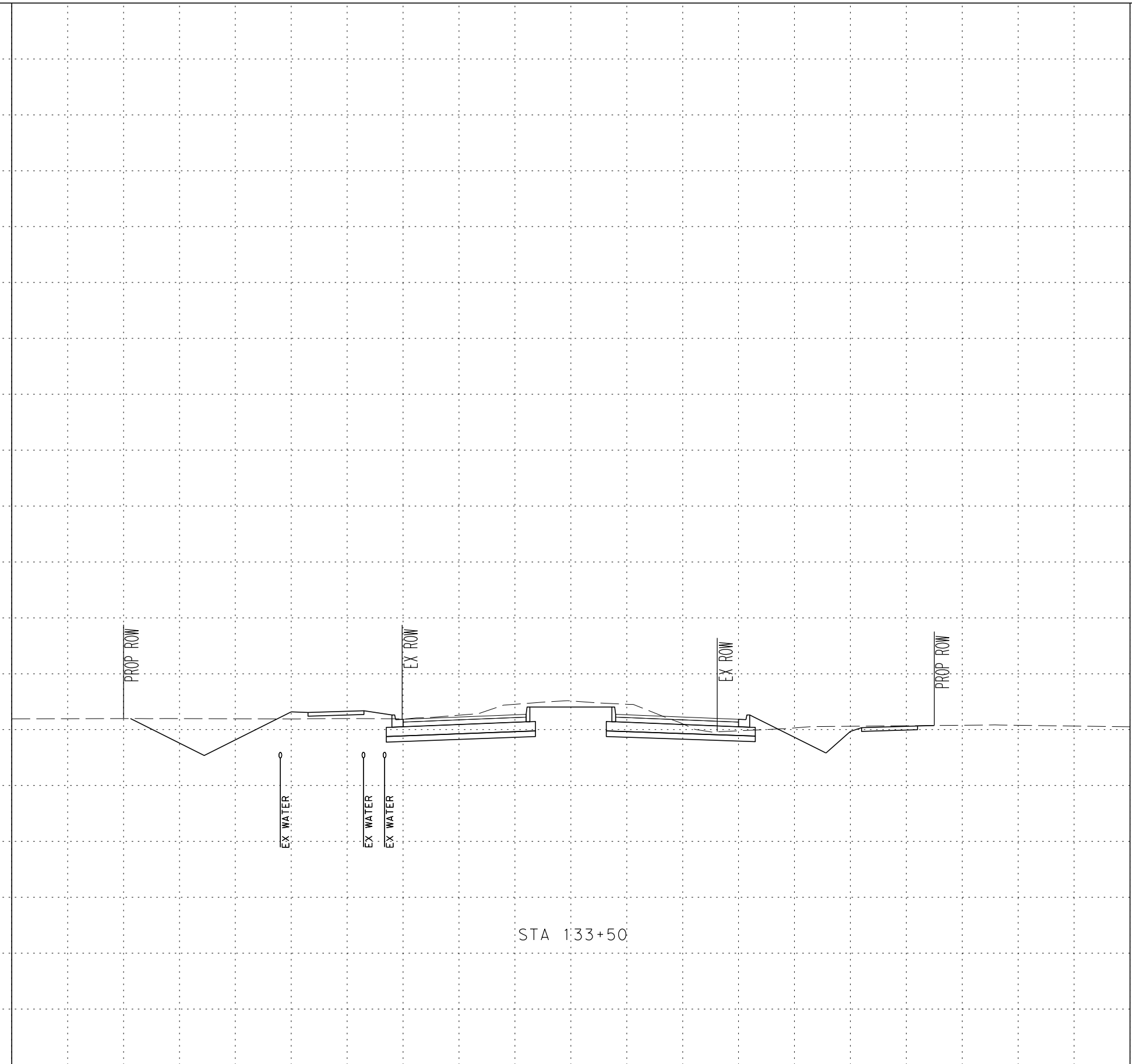
Plotted on: 11/7/2023

Design File name: ... \GeoPak\1277500_XS_231017.dgn

-100 -90 -80 -70 -60 -50 -40 -30 -20 -10 0 10 20 30 40 50 60 70 80 90 100

610
605
600
595
590
585
580
575
570
565

610
605
600
595
590
585
580
575
570
565



SCALE: H: 1" = 20'
V: 1" = 10'



SAN ANTONIO | AUSTIN | HOUSTON | FORT WORTH | DALLAS
2000 NW LOOP 410 | SAN ANTONIO, TX 78213 | 210.375.9000
TEXAS ENGINEERING FIRM #470 | TEXAS SURVEYING FIRM #10028800



It's real.



CROSS SECTIONS
STA 133+50 TO STA 133+50

CHK DGN:	FED. RD. DIV. NO.:	STATE:	FEDERAL AID PROJECT NO.:			HIGHWAY NO.:
DWG:	DIST.:	COUNTY:	CONT. NO.:	SECT. NO.:	JOB NO.:	SHEET NO.:
	SAT	GUADALUPE	0915	46	052	CORDOVA

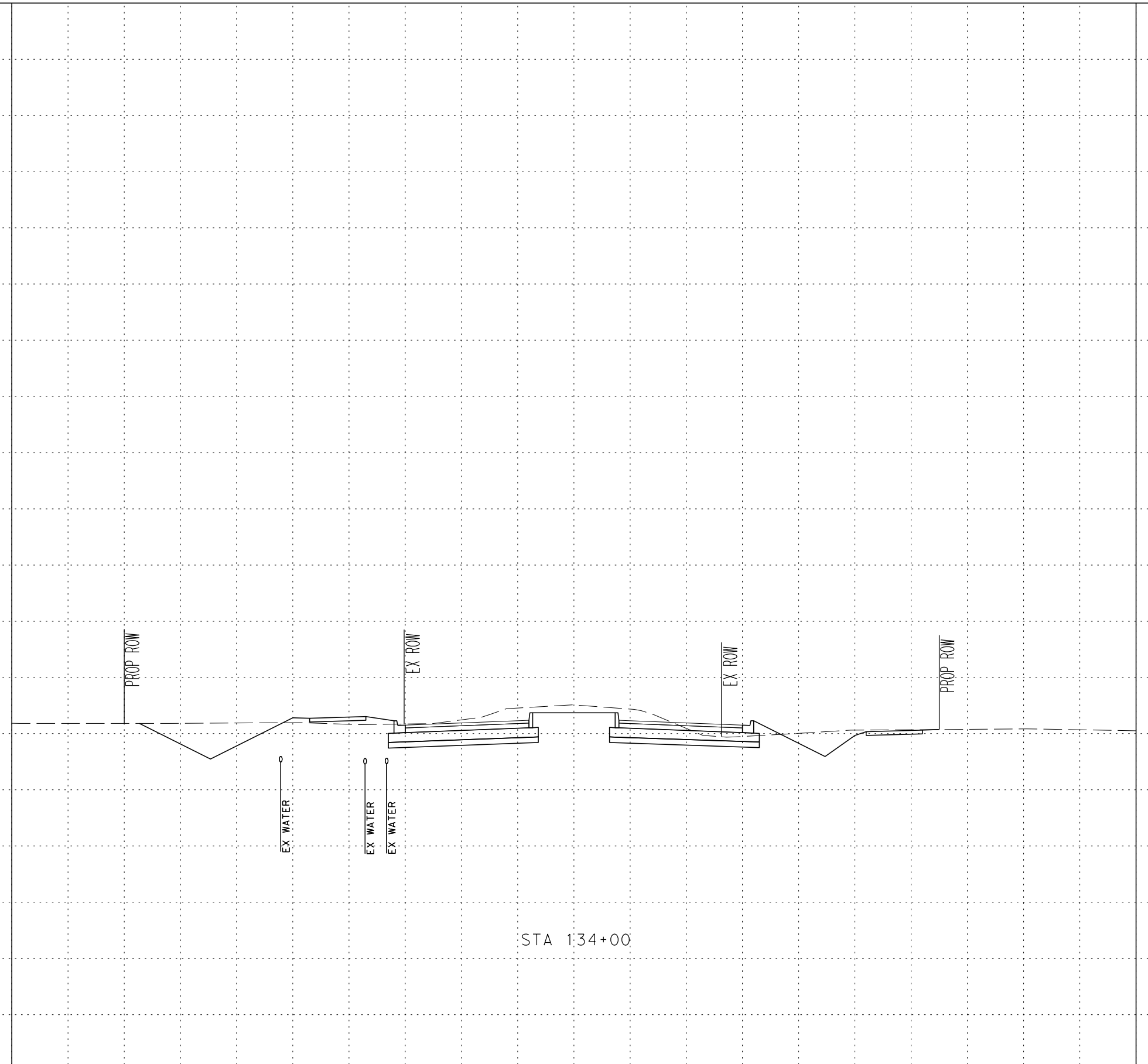
Plotted on: 11/7/2023

Design File name: ... \GeoPak\1277500_XS_231017.dgn

-100 -90 -80 -70 -60 -50 -40 -30 -20 -10 0 10 20 30 40 50 60 70 80 90 100

610
605
600
595
590
585
580
575
570
565

610
605
600
595
590
585
580
575
570
565



STA 134+00

SCALE: H: 1" = 20'
V: 1" = 10'



SAN ANTONIO | AUSTIN | HOUSTON | FORT WORTH | DALLAS
2000 NW LOOP 410 | SAN ANTONIO, TX 78213 | 210.375.9000
TEXAS ENGINEERING FIRM #470 | TEXAS SURVEYING FIRM #10028800



It's real.



CROSS SECTIONS
STA 134+00 TO STA 134+00

CHK DGN:	FED. RD. DIV. NO.:	STATE:	FEDERAL AID PROJECT NO.:			HIGHWAY NO.:
DWG:	DIST.:	COUNTY:	CONT. NO.:	SECT. NO.:	JOB NO.:	SHEET NO.:
	SAT	GUADALUPE	0915	46	052	CORDOVA


Plotted on: 11/7/2023

Design File name: ... \GeoPak\1277500_XS_231017.dgn

-100 -90 -80 -70 -60 -50 -40 -30 -20 -10 0 10 20 30 40 50 60 70 80 90 100

610
605
600
595
590
585
580
575
570
565

610
605
600
595
590
585
580
575
570
565



STA 134+50

-100 -90 -80 -70 -60 -50 -40 -30 -20 -10 0 10 20 30 40 50 60 70 80 90 100

SCALE: H: 1" = 20'
V: 1" = 10'



SAN ANTONIO | AUSTIN | HOUSTON | FORT WORTH | DALLAS
2000 NW LOOP 410 | SAN ANTONIO, TX 78213 | 210.375.9000
TEXAS ENGINEERING FIRM #470 | TEXAS SURVEYING FIRM #10028800



It's real.



CROSS SECTIONS
STA 134+50 TO STA 134+50

CHK	DIV. NO.	STATE	FEDERAL AID PROJECT NO.			HIGHWAY NO.
DGN:	6	TEXAS				CORDOVA
DWG:	DIST.	COUNTY	CONT. NO.	SECT. NO.	JOB NO.	SHEET NO.
DWG:	SAT	GUADALUPE	0915	46	052	

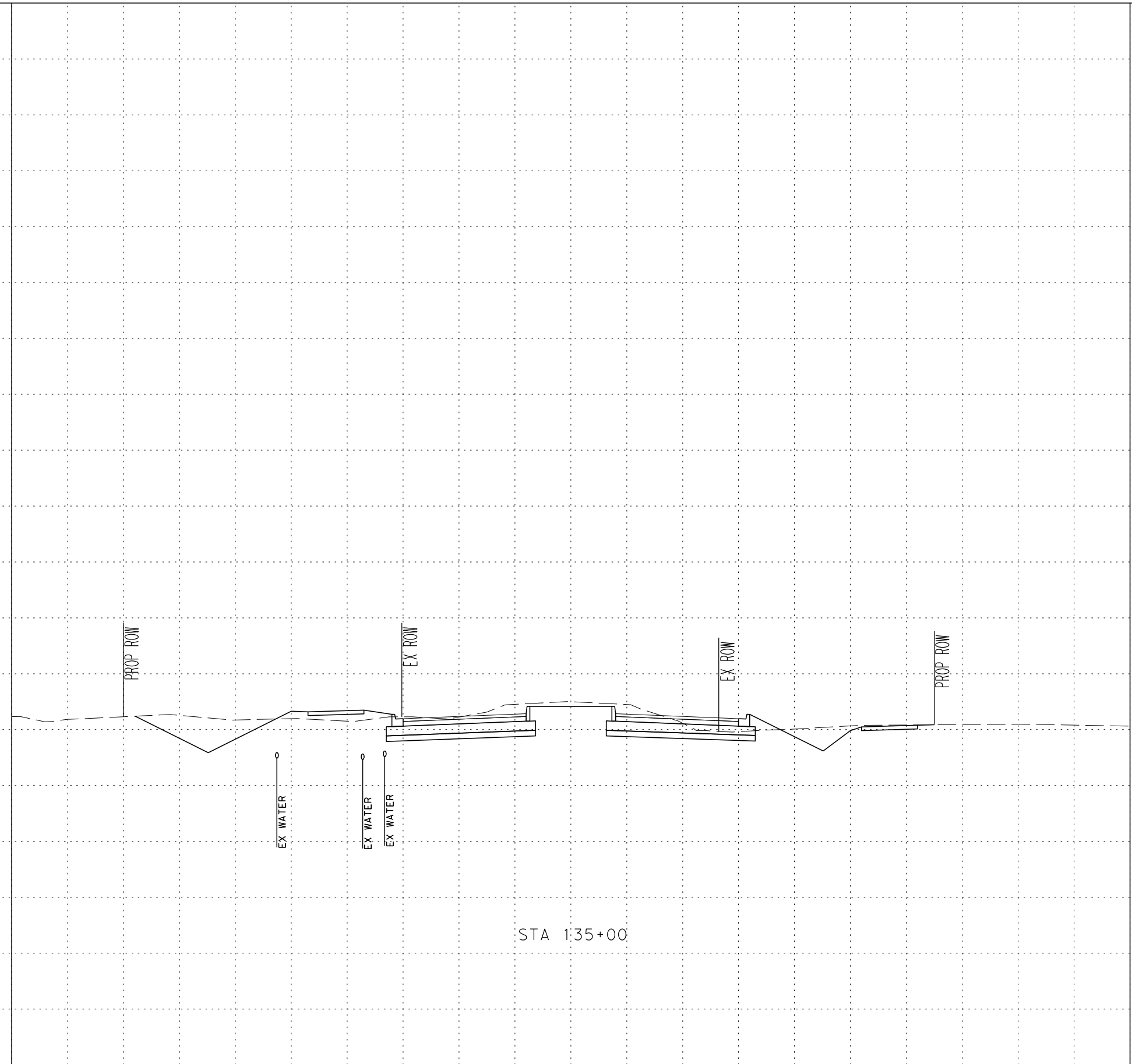
Plotted on: 11/7/2023

Design File name: ... \GeoPak\1277500_XS_231017.dgn

-100 -90 -80 -70 -60 -50 -40 -30 -20 -10 0 10 20 30 40 50 60 70 80 90 100

610
605
600
595
590
585
580
575
570
565

610
605
600
595
590
585
580
575
570
565



SCALE: H: 1" = 20'
V: 1" = 10'



SAN ANTONIO | AUSTIN | HOUSTON | FORT WORTH | DALLAS
2000 NW LOOP 410 | SAN ANTONIO, TX 78213 | 210.375.9000
TEXAS ENGINEERING FIRM #470 | TEXAS SURVEYING FIRM #10028800



It's real.



CROSS SECTIONS
STA 135+00 TO STA 135+00

CHK DGN:	FED. RD. DIV. NO.	STATE	FEDERAL AID PROJECT NO.			HIGHWAY NO.
DWG:	6	TEXAS				CORDOVA
CHK DWG:	DIST.	COUNTY	CONT. NO.	SECT. NO.	JOB NO.	SHEET NO.
	SAT	GUADALUPE	0915	46	052	

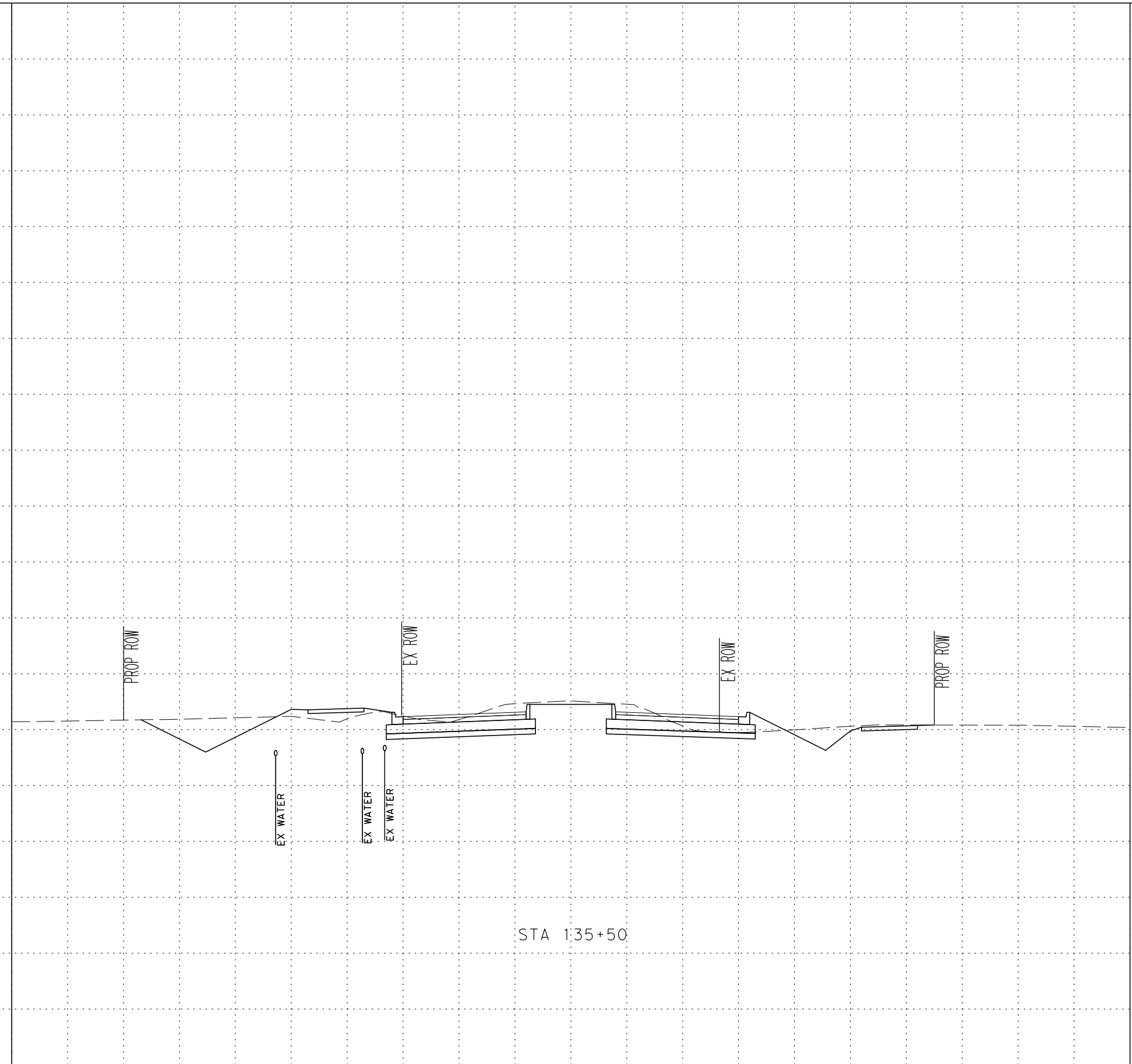
Plotted on: 11/7/2023

Design File name: ... \GeoPak\1277500_XS_231017.dgn

-100 -90 -80 -70 -60 -50 -40 -30 -20 -10 0 10 20 30 40 50 60 70 80 90 100

610
605
600
595
590
585
580
575
570
565

610
605
600
595
590
585
580
575
570
565



SCALE: H: 1" = 20'
V: 1" = 10'



SAN ANTONIO | AUSTIN | HOUSTON | FORT WORTH | DALLAS
2000 NW LOOP 410 | SAN ANTONIO, TX 78213 | 210.375.9000
TEXAS ENGINEERING FIRM #470 | TEXAS SURVEYING FIRM #10028800



It's real.



CROSS SECTIONS
STA 135+50 TO STA 135+50

CHK DGN:	FED. RD. DIV. NO.	STATE	FEDERAL AID PROJECT NO.			HIGHWAY NO.
DWG:	6	TEXAS				CORDOVA
CHK DWG:	DIST.	COUNTY	CONT. NO.	SECT. NO.	JOB NO.	SHEET NO.
	SAT	GUADALUPE	0915	46	052	

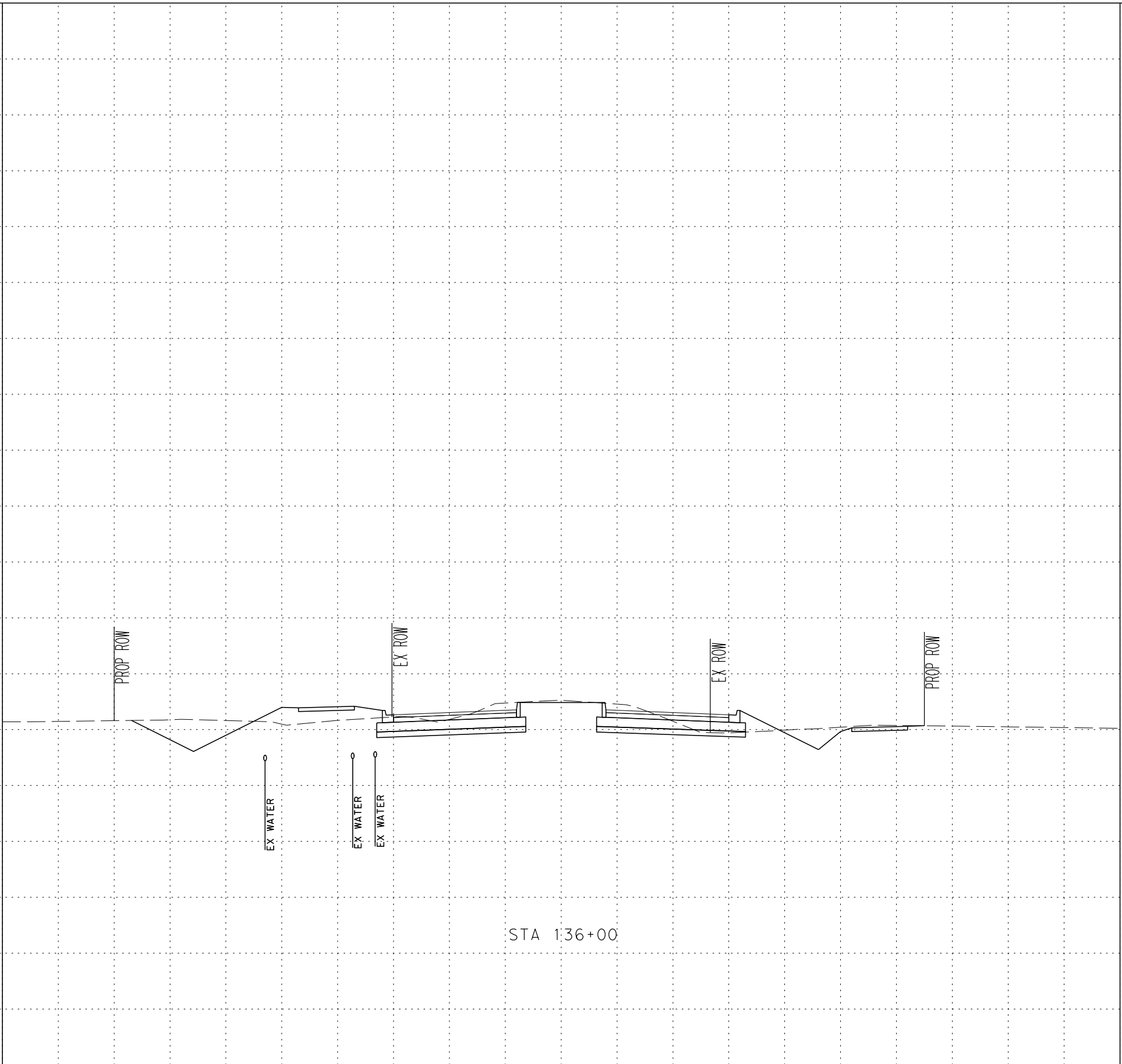
Plotted on: 11/7/2023

Design File name: ... \GeoPak\1277500_XS_231017.dgn

-100 -90 -80 -70 -60 -50 -40 -30 -20 -10 0 10 20 30 40 50 60 70 80 90 100

610
605
600
595
590
585
580
575
570
565

610
605
600
595
590
585
580
575
570
565



SCALE: H: 1" = 20'
V: 1" = 10'



SAN ANTONIO | AUSTIN | HOUSTON | FORT WORTH | DALLAS
2000 NW LOOP 410 | SAN ANTONIO, TX 78213 | 210.375.9000
TEXAS ENGINEERING FIRM #470 | TEXAS SURVEYING FIRM #10028800



It's real.



CROSS SECTIONS
STA 136+00 TO STA 136+00

CHK DGN:	FED. RD. DIV. NO.	STATE	FEDERAL AID PROJECT NO.			HIGHWAY NO.
DWG:	6	TEXAS				CORDOVA
CHK DWG:	DIST.	COUNTY	CONT. NO.	SECT. NO.	JOB NO.	SHEET NO.
	SAT	GUADALUPE	0915	46	052	

Plotted on: 11/7/2023

Design File name: ... \GeoPak\1277500_XS_231017.dgn

-100 -90 -80 -70 -60 -50 -40 -30 -20 -10 0 10 20 30 40 50 60 70 80 90 100

610
605
600
595
590
585
580
575
570
565

610
605
600
595
590
585
580
575
570
565

PROP ROW

EX ROW

EX ROW

PROP ROW

EX WATER

EX WATER

EX WATER

STA 136+50

SCALE: H: 1" = 20'
V: 1" = 10'



SAN ANTONIO | AUSTIN | HOUSTON | FORT WORTH | DALLAS
2000 NW LOOP 410 | SAN ANTONIO, TX 78213 | 210.375.9000
TEXAS ENGINEERING FIRM #470 | TEXAS SURVEYING FIRM #10028800



It's real.



CROSS SECTIONS
STA 136+50 TO STA 136+50

CHK	FED. RD. DIV. NO.	STATE	FEDERAL AID PROJECT NO.			HIGHWAY NO.
DGN:	6	TEXAS				CORDOVA
DWG:	DIST.	COUNTY	CONT. NO.	SECT. NO.	JOB NO.	SHEET NO.
CHK	SAT	GUADALUPE	0915	46	052	


Plotted on: 11/7/2023

Design File name: ... \GeoPak\1277500_XS_231017.dgn

-100 -90 -80 -70 -60 -50 -40 -30 -20 -10 0 10 20 30 40 50 60 70 80 90 100

610
605
600
595
590
585
580
575
570
565

610
605
600
595
590
585
580
575
570
565



SCALE: H: 1" = 20'
V: 1" = 10'



SAN ANTONIO | AUSTIN | HOUSTON | FORT WORTH | DALLAS
2000 NW LOOP 410 | SAN ANTONIO, TX 78213 | 210.375.9000
TEXAS ENGINEERING FIRM #470 | TEXAS SURVEYING FIRM #10028800



It's real.



CROSS SECTIONS
STA 137+00 TO STA 137+00

CHK DGN:	FED. RD. DIV. NO.	STATE	FEDERAL AID PROJECT NO.			HIGHWAY NO.
DWG:	6	TEXAS				CORDOVA
CHK DWG:	DIST.	COUNTY	CONT. NO.	SECT. NO.	JOB NO.	SHEET NO.
	SAT	GUADALUPE	0915	46	052	


Plotted on: 11/7/2023

Design File name: ... \GeoPak\1277500_XS_231017.dgn

-100 -90 -80 -70 -60 -50 -40 -30 -20 -10 0 10 20 30 40 50 60 70 80 90 100

610
605
600
595
590
585
580
575
570
565

610
605
600
595
590
585
580
575
570
565



SCALE: H: 1" = 20'
V: 1" = 10'



SAN ANTONIO | AUSTIN | HOUSTON | FORT WORTH | DALLAS
2000 NW LOOP 410 | SAN ANTONIO, TX 78213 | 210.375.9000
TEXAS ENGINEERING FIRM #470 | TEXAS SURVEYING FIRM #10028800



It's real.



CROSS SECTIONS
STA 137+50 TO STA 137+50

CHK DGN:	FED. RD. DIV. NO.	STATE	FEDERAL AID PROJECT NO.			HIGHWAY NO.
DWG:	6	TEXAS				CORDOVA
CHK DWG:	DIST.	COUNTY	CONT. NO.	SECT. NO.	JOB NO.	SHEET NO.
	SAT	GUADALUPE	0915	46	052	


Plotted on: 11/7/2023

Design File name: ... \GeoPak\1277500_XS_231017.dgn

-100 -90 -80 -70 -60 -50 -40 -30 -20 -10 0 10 20 30 40 50 60 70 80 90 100

610
605
600
595
590
585
580
575
570
565

610
605
600
595
590
585
580
575
570
565



SCALE: H: 1" = 20'
V: 1" = 10'



SAN ANTONIO | AUSTIN | HOUSTON | FORT WORTH | DALLAS
2000 NW LOOP 410 | SAN ANTONIO, TX 78213 | 210.375.9000
TEXAS ENGINEERING FIRM #470 | TEXAS SURVEYING FIRM #10028800



It's real.



CROSS SECTIONS
STA 138+00 TO STA 138+00

CHK DGN:	FED. RD. DIV. NO.	STATE	FEDERAL AID PROJECT NO.			HIGHWAY NO.
DWG:	6	TEXAS				CORDOVA
CHK DWG:	DIST.	COUNTY	CONT. NO.	SECT. NO.	JOB NO.	SHEET NO.
	SAT	GUADALUPE	0915	46	052	

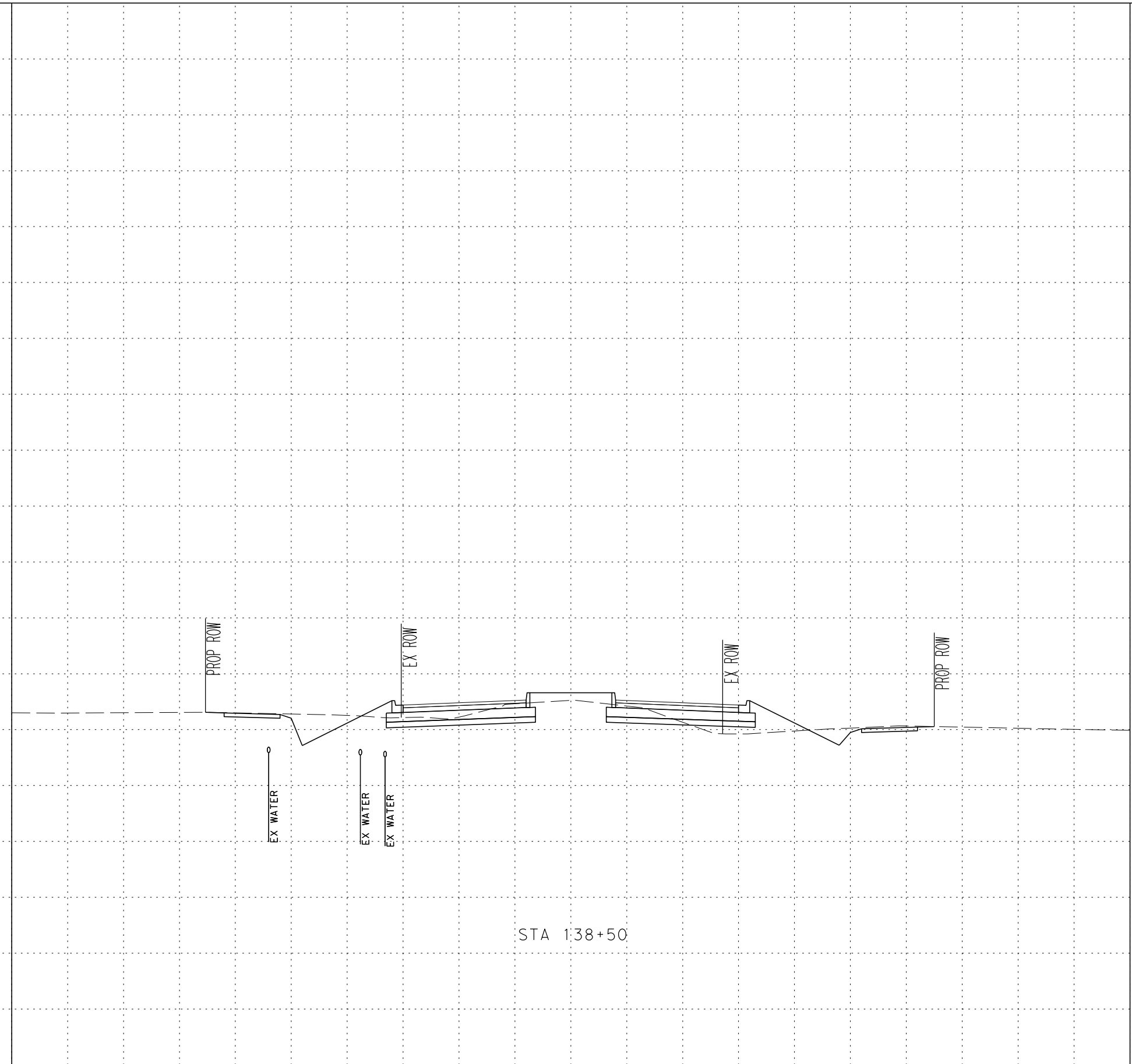
Plotted on: 11/7/2023

Design File name: ... \GeoPak\1277500_XS_231017.dgn

-100 -90 -80 -70 -60 -50 -40 -30 -20 -10 0 10 20 30 40 50 60 70 80 90 100

610
605
600
595
590
585
580
575
570
565

610
605
600
595
590
585
580
575
570
565



SCALE: H: 1" = 20'
V: 1" = 10'



SAN ANTONIO | AUSTIN | HOUSTON | FORT WORTH | DALLAS
2000 NW LOOP 410 | SAN ANTONIO, TX 78213 | 210.375.9000
TEXAS ENGINEERING FIRM #470 | TEXAS SURVEYING FIRM #10028800



It's real.



CROSS SECTIONS
STA 138+50 TO STA 138+50

CHK DGN:	FED. RD. DIV. NO.	STATE	FEDERAL AID PROJECT NO.			HIGHWAY NO.
DWG:	6	TEXAS				CORDOVA
CHK DWG:	DIST.	COUNTY	CONT. NO.	SECT. NO.	JOB NO.	SHEET NO.
	SAT	GUADALUPE	0915	46	052	

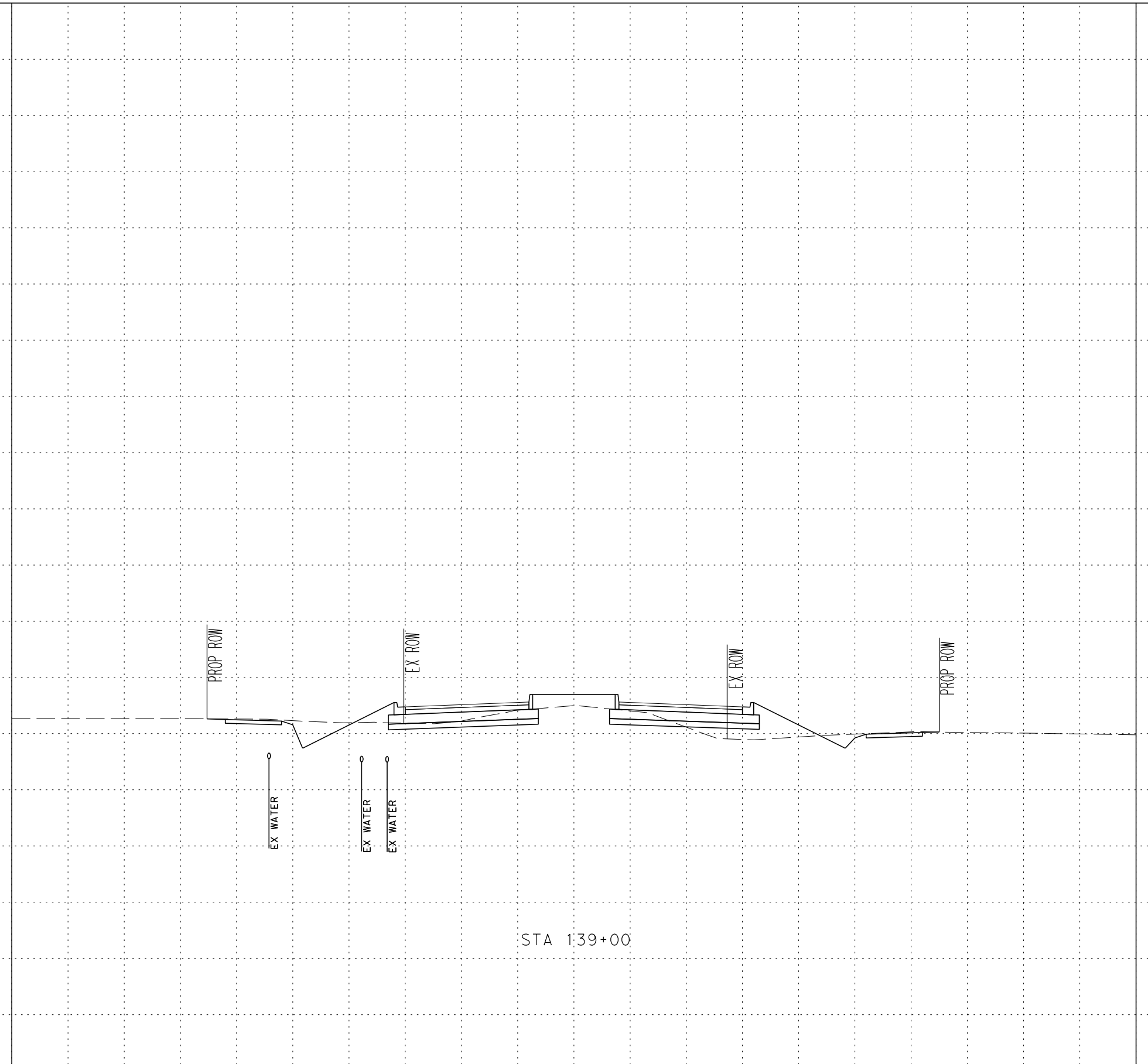
Plotted on: 11/7/2023

Design File name: ... \GeoPak\1277500_XS_231017.dgn

-100 -90 -80 -70 -60 -50 -40 -30 -20 -10 0 10 20 30 40 50 60 70 80 90 100

610
605
600
595
590
585
580
575
570
565

610
605
600
595
590
585
580
575
570
565



STA 139+00

SCALE: H: 1" = 20'
V: 1" = 10'

Pape-Dawson
ENGINEERS

SAN ANTONIO | AUSTIN | HOUSTON | FORT WORTH | DALLAS
2000 NW LOOP 410 | SAN ANTONIO, TX 78213 | 210.375.9000
TEXAS ENGINEERING FIRM #470 | TEXAS SURVEYING FIRM #10028800



It's real.



Texas Department of Transportation
©2023

CROSS SECTIONS
STA 139+00 TO STA 139+00

CHK	FED. RD. DIV. NO.	STATE	FEDERAL AID PROJECT NO.			HIGHWAY NO.
DGN:	6	TEXAS				CORDOVA
DWG:	DIST.	COUNTY	CONT. NO.	SECT. NO.	JOB NO.	SHEET NO.
CHK	SAT	GUADALUPE	0915	46	052	

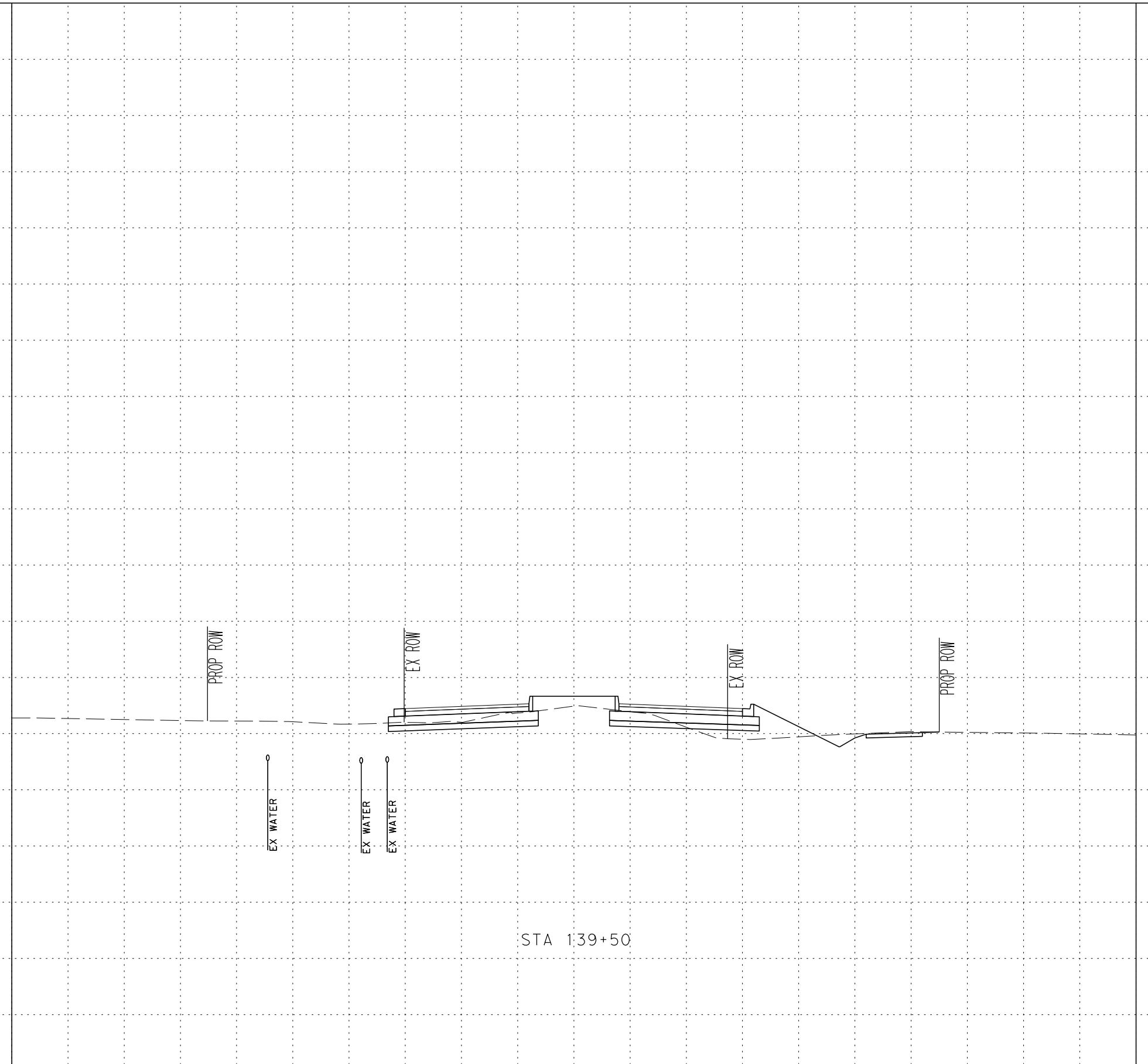
Plotted on: 11/7/2023

Design File name: ... \GeoPak\1277500_XS_231017.dgn

-100 -90 -80 -70 -60 -50 -40 -30 -20 -10 0 10 20 30 40 50 60 70 80 90 100

610
605
600
595
590
585
580
575
570
565

610
605
600
595
590
585
580
575
570
565



SCALE: H: 1" = 20'
V: 1" = 10'



SAN ANTONIO | AUSTIN | HOUSTON | FORT WORTH | DALLAS
2000 NW LOOP 410 | SAN ANTONIO, TX 78213 | 210.375.9000
TEXAS ENGINEERING FIRM #470 | TEXAS SURVEYING FIRM #10028800



It's real.



CROSS SECTIONS
STA 139+50 TO STA 139+50

CHK DGN:	FED. RD. DIV. NO.	STATE	FEDERAL AID PROJECT NO.			HIGHWAY NO.
DWG:	6	TEXAS				CORDOVA
CHK DGN:	DIST.	COUNTY	CONT. NO.	SECT. NO.	JOB NO.	SHEET NO.
DWG:	SAT	GUADALUPE	0915	46	052	


Plotted on: 11/7/2023

Design File name: ... \GeoPak\1277500_XS_231017.dgn

-100 -90 -80 -70 -60 -50 -40 -30 -20 -10 0 10 20 30 40 50 60 70 80 90 100

610
605
600
595
590
585
580
575
570
565

610
605
600
595
590
585
580
575
570
565



STA 140+00

SCALE: H: 1" = 20'
V: 1" = 10'



SAN ANTONIO | AUSTIN | HOUSTON | FORT WORTH | DALLAS
2000 NW LOOP 410 | SAN ANTONIO, TX 78213 | 210.375.9000
TEXAS ENGINEERING FIRM #470 | TEXAS SURVEYING FIRM #10028800



It's real.



CROSS SECTIONS
STA 140+00 TO STA 140+00

CHK	DIV. NO.	STATE	FEDERAL AID PROJECT NO.			HIGHWAY NO.
DGN:	6	TEXAS				CORDOVA
DWG:	DIST.	COUNTY	CONT. NO.	SECT. NO.	JOB NO.	SHEET NO.
DWG:	SAT	GUADALUPE	0915	46	052	

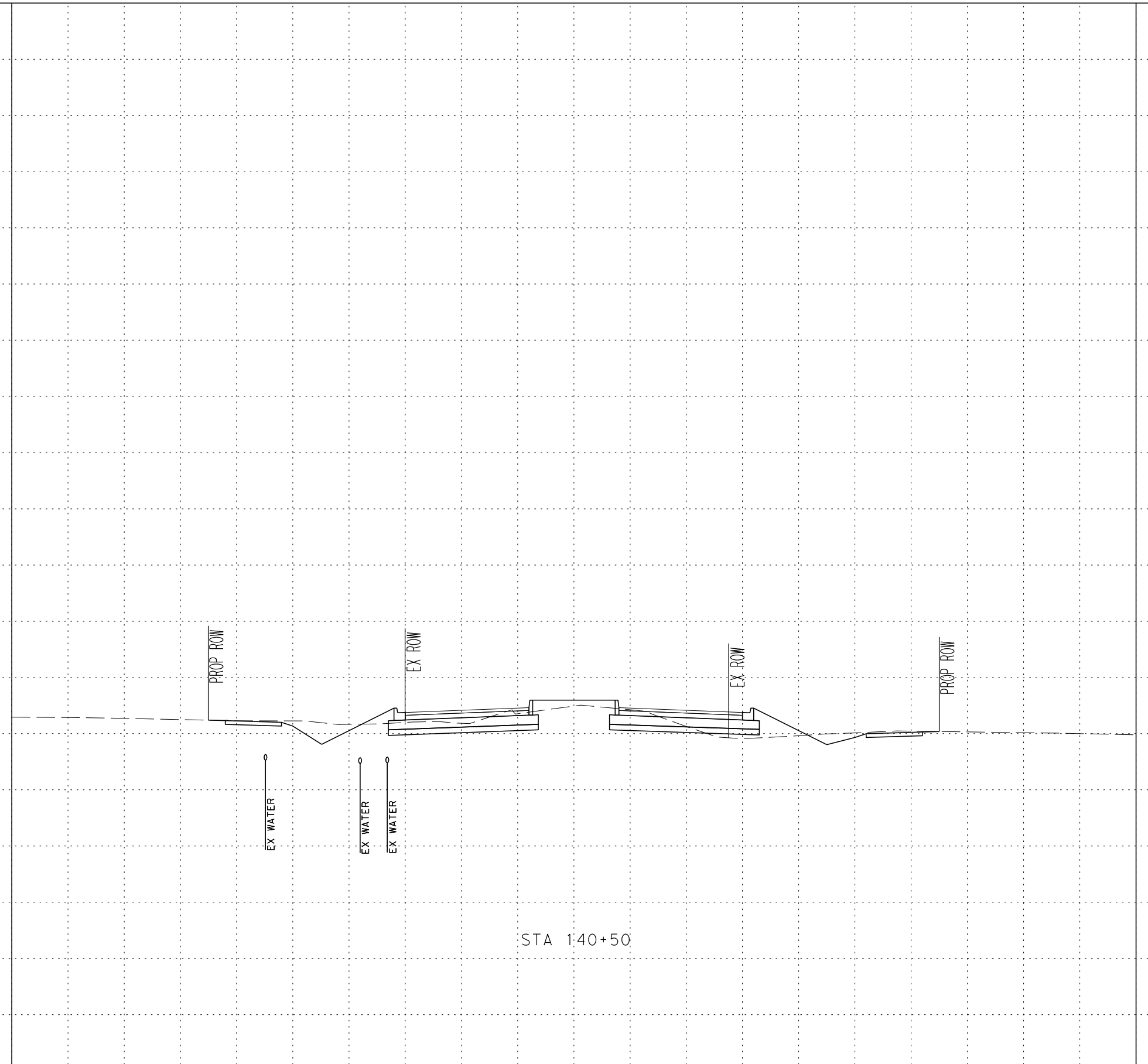
Plotted on: 11/7/2023

Design File name: ... \GeoPak\1277500_XS_231017.dgn

-100 -90 -80 -70 -60 -50 -40 -30 -20 -10 0 10 20 30 40 50 60 70 80 90 100

610
605
600
595
590
585
580
575
570
565

610
605
600
595
590
585
580
575
570
565



STA 140+50

SCALE: H: 1" = 20'
V: 1" = 10'



SAN ANTONIO | AUSTIN | HOUSTON | FORT WORTH | DALLAS
2000 NW LOOP 410 | SAN ANTONIO, TX 78213 | 210.375.9000
TEXAS ENGINEERING FIRM #470 | TEXAS SURVEYING FIRM #10028800



It's real.



CROSS SECTIONS
STA 140+50 TO STA 140+50

CHK	DIV. NO.	STATE	FEDERAL AID PROJECT NO.			HIGHWAY NO.
DGN:	6	TEXAS				CORDOVA
DWG:	DIST.	COUNTY	CONT. NO.	SECT. NO.	JOB NO.	SHEET NO.
DWG:	SAT	GUADALUPE	0915	46	052	

Plotted on: 11/7/2023

Design File name: ... \GeoPak\1277500_XS_231017.dgn

-100 -90 -80 -70 -60 -50 -40 -30 -20 -10 0 10 20 30 40 50 60 70 80 90 100

610
605
600
595
590
585
580
575
570
565

610
605
600
595
590
585
580
575
570
565

-100 -90 -80 -70 -60 -50 -40 -30 -20 -10 0 10 20 30 40 50 60 70 80 90 100

PROP ROW

EX WATER

EX WATER

EX WATER

EX ROW

EX ROW

PROP ROW

STA 141+00

SCALE: H: 1" = 20'
V: 1" = 10'

**Pape-Dawson
ENGINEERS**

SAN ANTONIO | AUSTIN | HOUSTON | FORT WORTH | DALLAS
2000 NW LOOP 410 | SAN ANTONIO, TX 78213 | 210.375.9000
TEXAS ENGINEERING FIRM #470 | TEXAS SURVEYING FIRM #10028800



It's real.



Texas Department of Transportation
©2023

CROSS SECTIONS
STA 141+00 TO STA 141+00

CHK DGN:	FED. RD. DIV. NO.	STATE	FEDERAL AID PROJECT NO.			HIGHWAY NO.
DWG:	6	TEXAS				CORDOVA
CHK DGN:	DIST.	COUNTY	CONT. NO.	SECT. NO.	JOB NO.	SHEET NO.
	SAT	GUADALUPE	0915	46	052	

Plotted on: 11/7/2023

Design File name: ... \GeoPak\1277500_XS_231017.dgn

-100 -90 -80 -70 -60 -50 -40 -30 -20 -10 0 10 20 30 40 50 60 70 80 90 100

610
605
600
595
590
585
580
575
570
565

610
605
600
595
590
585
580
575
570
565

-100 -90 -80 -70 -60 -50 -40 -30 -20 -10 0 10 20 30 40 50 60 70 80 90 100

PROP ROW

EX WATER

EX WATER

EX WATER

EX ROW

EX ROW

PROP ROW

STA 141+50

SCALE: H: 1" = 20'
V: 1" = 10'



SAN ANTONIO | AUSTIN | HOUSTON | FORT WORTH | DALLAS
2000 NW LOOP 410 | SAN ANTONIO, TX 78213 | 210.375.9000
TEXAS ENGINEERING FIRM #470 | TEXAS SURVEYING FIRM #10028800



It's real.



CROSS SECTIONS
STA 141+50 TO STA 141+50

CHK	DIV. NO.	STATE	FEDERAL AID PROJECT NO.			HIGHWAY NO.
DGN:	6	TEXAS				CORDOVA
DWG:	DIST.	COUNTY	CONT. NO.	SECT. NO.	JOB NO.	SHEET NO.
CHK	SAT	GUADALUPE	0915	46	052	


Plotted on: 11/7/2023

Design File name: ... \GeoPak\1277500_XS_231017.dgn

-100 -90 -80 -70 -60 -50 -40 -30 -20 -10 0 10 20 30 40 50 60 70 80 90 100

610
605
600
595
590
585
580
575
570
565

610
605
600
595
590
585
580
575
570
565



STA 142+00

-100 -90 -80 -70 -60 -50 -40 -30 -20 -10 0 10 20 30 40 50 60 70 80 90 100

SCALE: H: 1" = 20'
V: 1" = 10'



SAN ANTONIO | AUSTIN | HOUSTON | FORT WORTH | DALLAS
2000 NW LOOP 410 | SAN ANTONIO, TX 78213 | 210.375.9000
TEXAS ENGINEERING FIRM #470 | TEXAS SURVEYING FIRM #10028800



It's real.



CROSS SECTIONS
STA 142+00 TO STA 142+00

CHK DGN:	FED. RD. DIV. NO.	STATE	FEDERAL AID PROJECT NO.			HIGHWAY NO.
DWG:	6	TEXAS				CORDOVA
CHK DWG:	DIST.	COUNTY	CONT. NO.	SECT. NO.	JOB NO.	SHEET NO.
	SAT	GUADALUPE	0915	46	052	

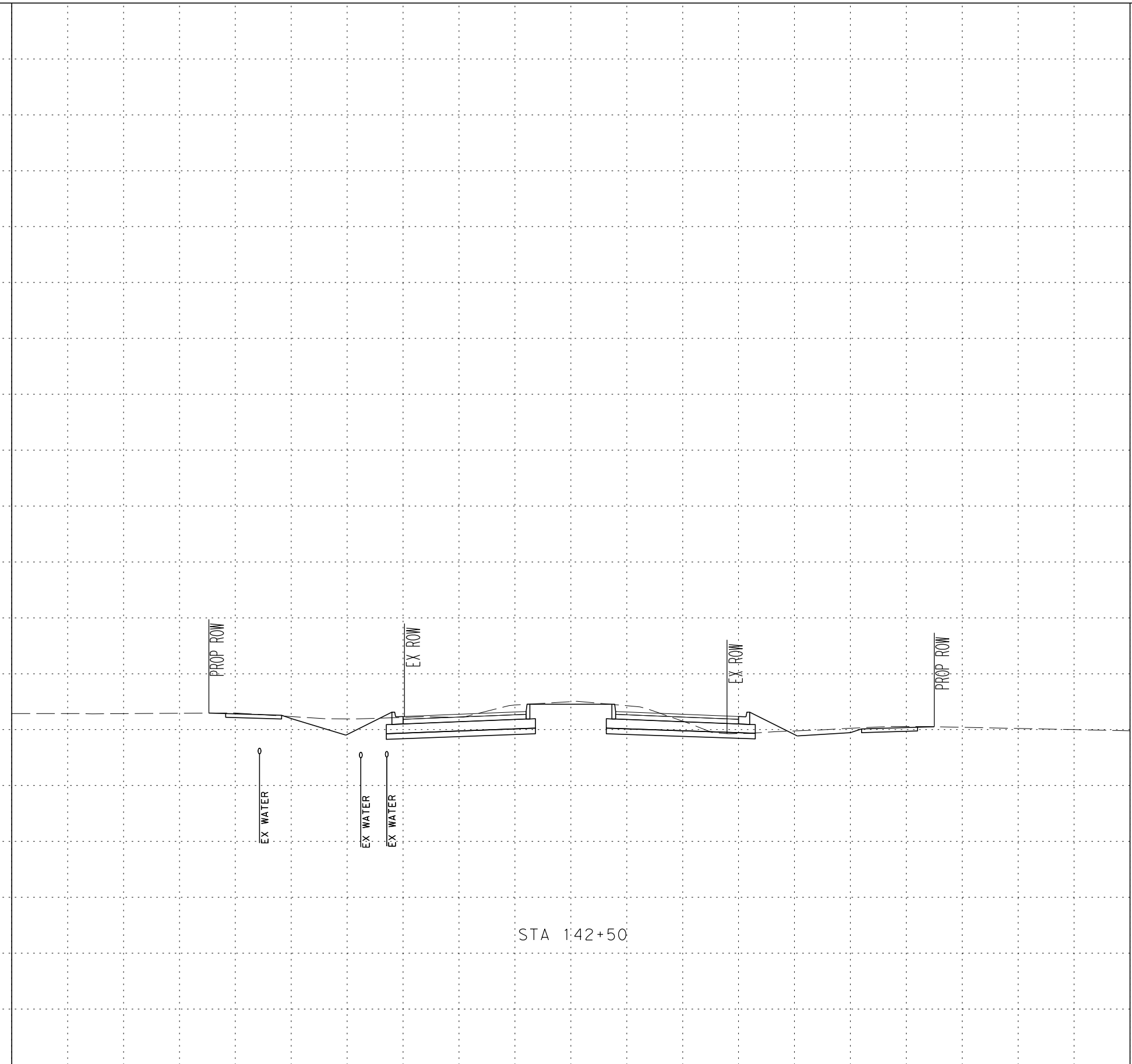
Plotted on: 11/7/2023

Design File name: ... \GeoPak\1277500_XS_231017.dgn

-100 -90 -80 -70 -60 -50 -40 -30 -20 -10 0 10 20 30 40 50 60 70 80 90 100

610
605
600
595
590
585
580
575
570
565

610
605
600
595
590
585
580
575
570
565



SCALE: H: 1" = 20'
V: 1" = 10'



SAN ANTONIO | AUSTIN | HOUSTON | FORT WORTH | DALLAS
2000 NW LOOP 410 | SAN ANTONIO, TX 78213 | 210.375.9000
TEXAS ENGINEERING FIRM #470 | TEXAS SURVEYING FIRM #10028800



It's real.



CROSS SECTIONS
STA 142+50 TO STA 142+50

CHK DGN:	FED. RD. DIV. NO.	STATE	FEDERAL AID PROJECT NO.			HIGHWAY NO.
DWG:	6	TEXAS				CORDOVA
CHK DGN:	DIST.	COUNTY	CONT. NO.	SECT. NO.	JOB NO.	SHEET NO.
DWG:	SAT	GUADALUPE	0915	46	052	

Plotted on: 11/7/2023

Design File name: ... \GeoPak\1277500_XS_231017.dgn

-100 -90 -80 -70 -60 -50 -40 -30 -20 -10 0 10 20 30 40 50 60 70 80 90 100

610
605
600
595
590
585
580
575
570
565

610
605
600
595
590
585
580
575
570
565

-100 -90 -80 -70 -60 -50 -40 -30 -20 -10 0 10 20 30 40 50 60 70 80 90 100

STA 143+00

PROP ROW

EX WATER

EX ROW

EX WATER

EX WATER

EX ROW

PROP ROW

SCALE: H: 1" = 20'
V: 1" = 10'



SAN ANTONIO | AUSTIN | HOUSTON | FORT WORTH | DALLAS
2000 NW LOOP 410 | SAN ANTONIO, TX 78213 | 210.375.9000
TEXAS ENGINEERING FIRM #470 | TEXAS SURVEYING FIRM #10028800



It's real.



CROSS SECTIONS
STA 143+00 TO STA 143+00

CHK	FED. RD. DIV. NO.	STATE	FEDERAL AID PROJECT NO.			HIGHWAY NO.
DWG:	6	TEXAS				CORDOVA
CHK	DIST.	COUNTY	CONT. NO.	SECT. NO.	JOB NO.	SHEET NO.
DWG:	SAT	GUADALUPE	0915	46	052	

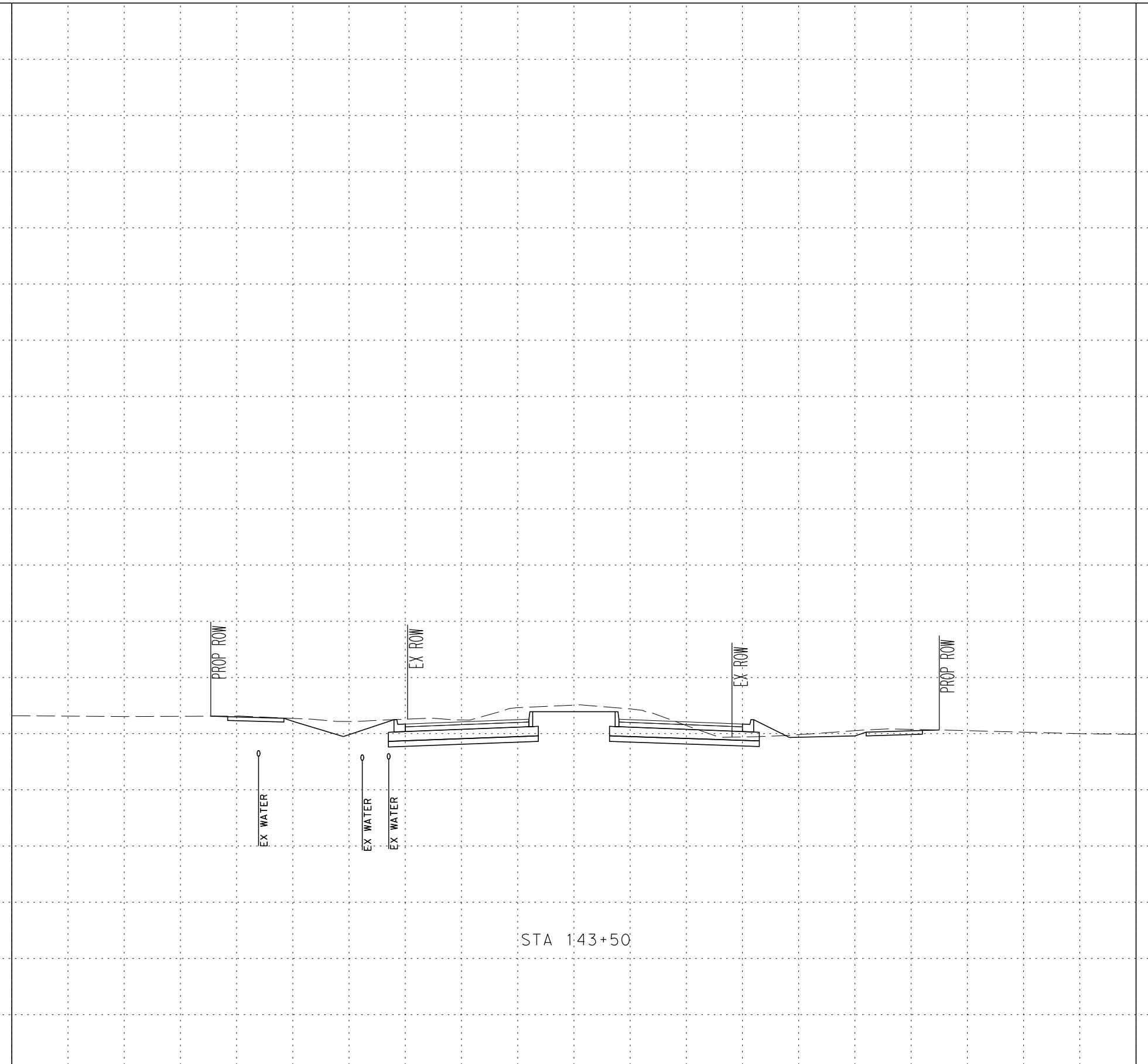
Plotted on: 11/7/2023

Design File name: ... \GeoPak\1277500_XS_231017.dgn

-100 -90 -80 -70 -60 -50 -40 -30 -20 -10 0 10 20 30 40 50 60 70 80 90 100

610
605
600
595
590
585
580
575
570
565

610
605
600
595
590
585
580
575
570
565



STA 143+50

SCALE: H: 1" = 20'
V: 1" = 10'



SAN ANTONIO | AUSTIN | HOUSTON | FORT WORTH | DALLAS
2000 NW LOOP 410 | SAN ANTONIO, TX 78213 | 210.375.9000
TEXAS ENGINEERING FIRM #470 | TEXAS SURVEYING FIRM #10028800



It's real.



CROSS SECTIONS
STA 143+50 TO STA 143+50

CHK DCN:	FED. RD. DIV. NO.	STATE	FEDERAL AID PROJECT NO.			HIGHWAY NO.
DWG:	6	TEXAS				CORDOVA
CHK DWG:	DIST.	COUNTY	CONT. NO.	SECT. NO.	JOB NO.	SHEET NO.
	SAT	GUADALUPE	0915	46	052	

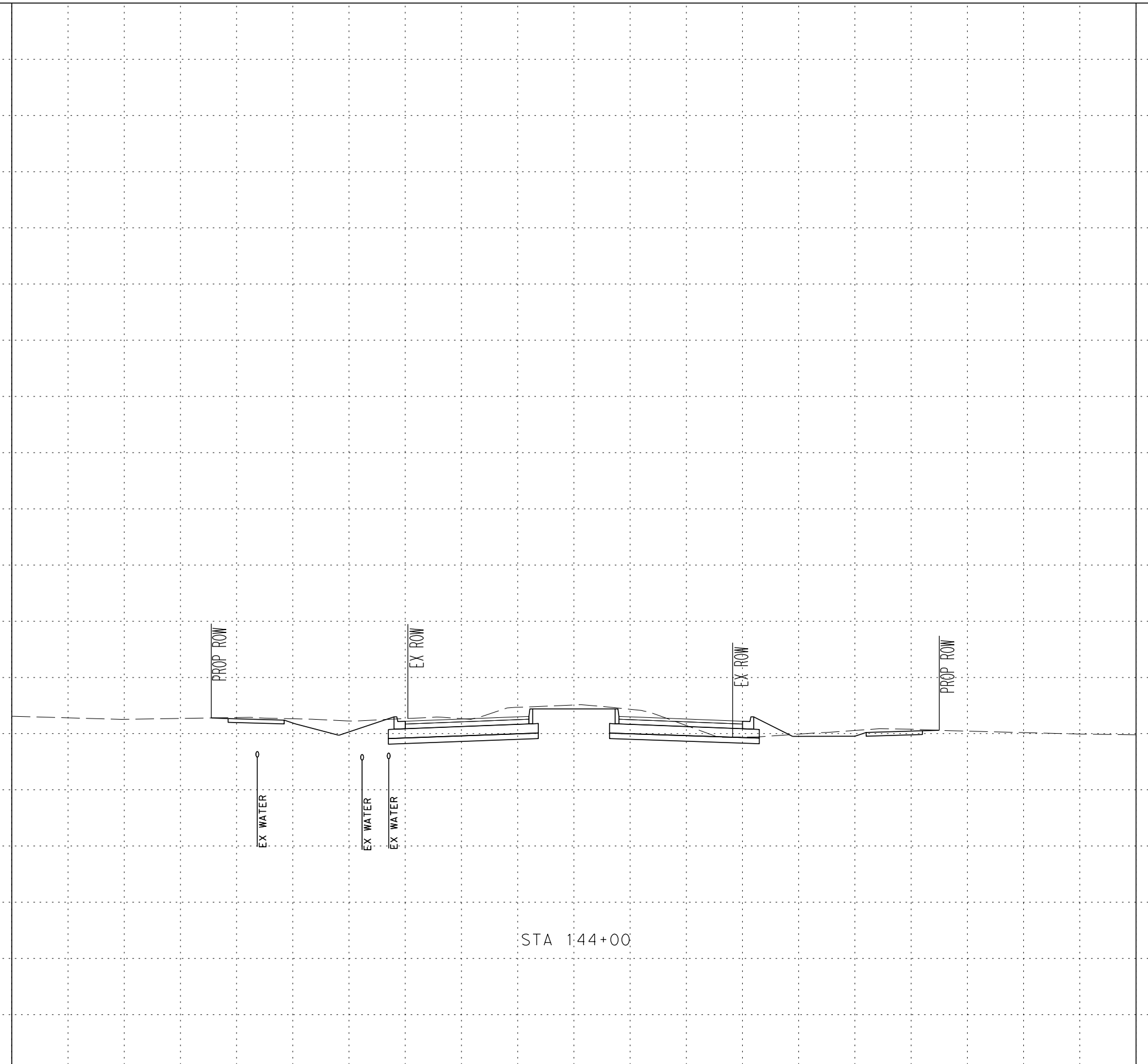
Plotted on: 11/7/2023

Design File name: ... \GeoPak\1277500_XS_231017.dgn

-100 -90 -80 -70 -60 -50 -40 -30 -20 -10 0 10 20 30 40 50 60 70 80 90 100

610
605
600
595
590
585
580
575
570
565

610
605
600
595
590
585
580
575
570
565



STA 144+00

-100 -90 -80 -70 -60 -50 -40 -30 -20 -10 0 10 20 30 40 50 60 70 80 90 100

SCALE: H: 1" = 20'
V: 1" = 10'



SAN ANTONIO | AUSTIN | HOUSTON | FORT WORTH | DALLAS
2000 NW LOOP 410 | SAN ANTONIO, TX 78213 | 210.375.9000
TEXAS ENGINEERING FIRM #470 | TEXAS SURVEYING FIRM #10028800



It's real.



CROSS SECTIONS
STA 144+00 TO STA 144+00

CHK DGN:	FED. RD. DIV. NO.	STATE	FEDERAL AID PROJECT NO.			HIGHWAY NO.
DWG:	6	TEXAS				CORDOVA
CHK DWG:	DIST.	COUNTY	CONT. NO.	SECT. NO.	JOB NO.	SHEET NO.
	SAT	GUADALUPE	0915	46	052	

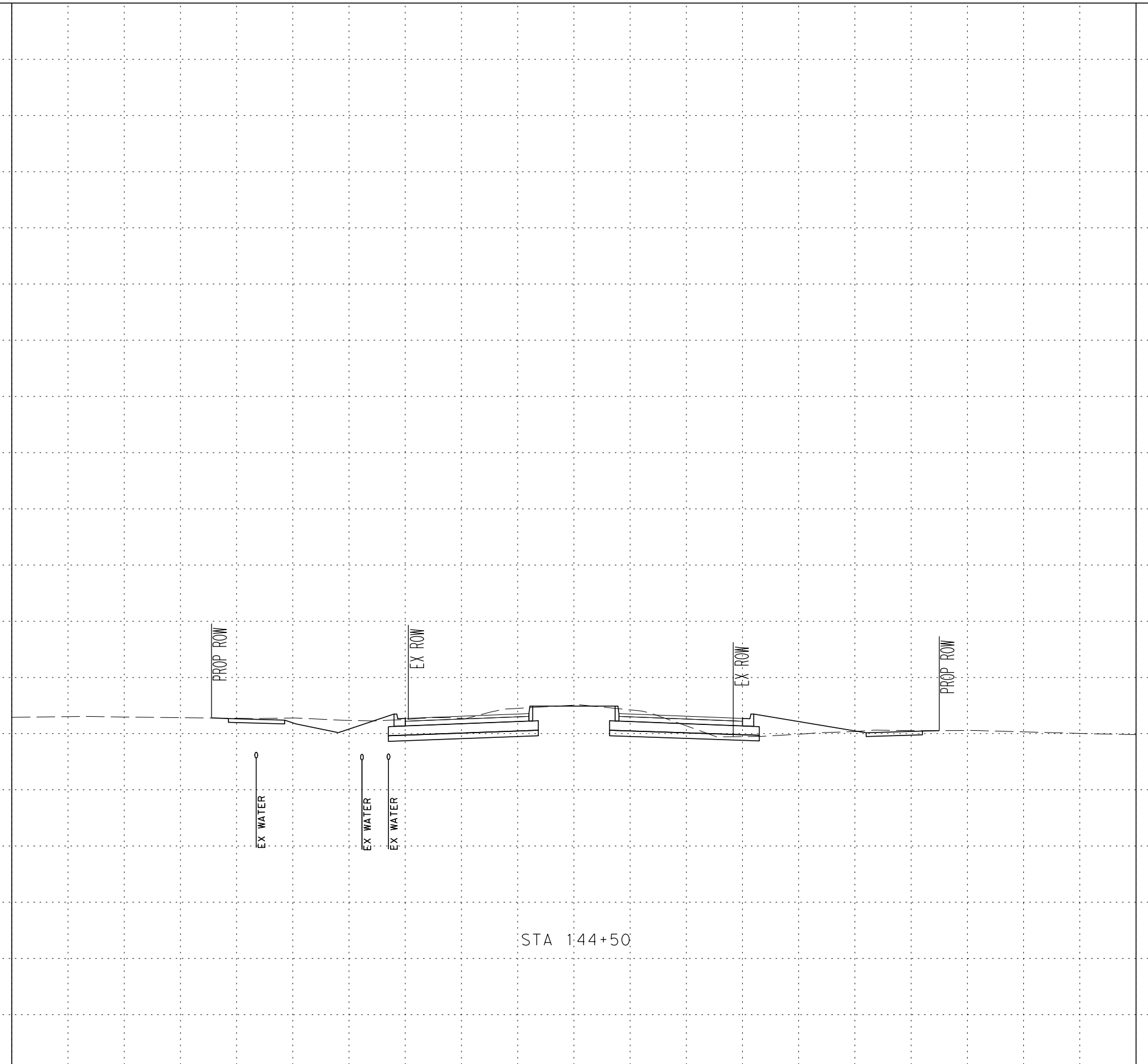
Plotted on: 11/7/2023

Design File name: ... \GeoPak\1277500_XS_231017.dgn

-100 -90 -80 -70 -60 -50 -40 -30 -20 -10 0 10 20 30 40 50 60 70 80 90 100

610
605
600
595
590
585
580
575
570
565

610
605
600
595
590
585
580
575
570
565



STA 144+50

SCALE: H: 1" = 20'
V: 1" = 10'



SAN ANTONIO | AUSTIN | HOUSTON | FORT WORTH | DALLAS
2000 NW LOOP 410 | SAN ANTONIO, TX 78213 | 210.375.9000
TEXAS ENGINEERING FIRM #470 | TEXAS SURVEYING FIRM #10028800



It's real.



CROSS SECTIONS
STA 144+50 TO STA 144+50

CHK DGN:	FED. RD. DIV. NO.:	STATE:	FEDERAL AID PROJECT NO.:			HIGHWAY NO.:
DWG:	DIST.:	COUNTY:	CONT. NO.:	SECT. NO.:	JOB NO.:	SHEET NO.:
	SAT	GUADALUPE	0915	46	052	CORDOVA


Plotted on: 11/7/2023

Design File name: ... \GeoPak\1277500_XS_231017.dgn

-100 -90 -80 -70 -60 -50 -40 -30 -20 -10 0 10 20 30 40 50 60 70 80 90 100

610
605
600
595
590
585
580
575
570
565

610
605
600
595
590
585
580
575
570
565



STA 145+00

SCALE: H: 1" = 20'
V: 1" = 10'



SAN ANTONIO | AUSTIN | HOUSTON | FORT WORTH | DALLAS
2000 NW LOOP 410 | SAN ANTONIO, TX 78213 | 210.375.9000
TEXAS ENGINEERING FIRM #470 | TEXAS SURVEYING FIRM #10028800



It's real.



CROSS SECTIONS
STA 145+00 TO STA 145+00

CHK DGN:	FED. RD. DIV. NO.	STATE	FEDERAL AID PROJECT NO.			HIGHWAY NO.
DWG:	6	TEXAS				CORDOVA
CHK DWG:	DIST.	COUNTY	CONT. NO.	SECT. NO.	JOB NO.	SHEET NO.
	SAT	GUADALUPE	0915	46	052	


Plotted on: 11/7/2023

Design File name: ... \GeoPak\1277500_XS_231017.dgn

-100 -90 -80 -70 -60 -50 -40 -30 -20 -10 0 10 20 30 40 50 60 70 80 90 100

610
605
600
595
590
585
580
575
570
565

610
605
600
595
590
585
580
575
570
565



STA 145+50

SCALE: H: 1" = 20'
V: 1" = 10'



SAN ANTONIO | AUSTIN | HOUSTON | FORT WORTH | DALLAS
2000 NW LOOP 410 | SAN ANTONIO, TX 78213 | 210.375.9000
TEXAS ENGINEERING FIRM #470 | TEXAS SURVEYING FIRM #10028800



It's real.



CROSS SECTIONS
STA 145+50 TO STA 145+50

CHK DGN:	FED. RD. DIV. NO.	STATE	FEDERAL AID PROJECT NO.			HIGHWAY NO.
DWG:	6	TEXAS				CORDOVA
CHK DWG:	DIST.	COUNTY	CONT. NO.	SECT. NO.	JOB NO.	SHEET NO.
	SAT	GUADALUPE	0915	46	052	


Plotted on: 11/7/2023

Design File name: ... \GeoPak\1277500_XS_231017.dgn

-100 -90 -80 -70 -60 -50 -40 -30 -20 -10 0 10 20 30 40 50 60 70 80 90 100

610
605
600
595
590
585
580
575
570
565

610
605
600
595
590
585
580
575
570
565



STA 146+00

SCALE: H: 1" = 20'
V: 1" = 10'



SAN ANTONIO | AUSTIN | HOUSTON | FORT WORTH | DALLAS
2000 NW LOOP 410 | SAN ANTONIO, TX 78213 | 210.375.9000
TEXAS ENGINEERING FIRM #470 | TEXAS SURVEYING FIRM #10028800



It's real.



CROSS SECTIONS
STA 146+00 TO STA 146+00

CHK DGN:	FED. RD. DIV. NO.:	STATE:	FEDERAL AID PROJECT NO.:			HIGHWAY NO.:
DWG:	DIST.:	COUNTY:	CONT. NO.:	SECT. NO.:	JOB NO.:	SHEET NO.:
	SAT	GUADALUPE	0915	46	052	CORDOVA


Plotted on: 11/7/2023

Design File name: ... \GeoPak\1277500_XS_231017.dgn

-100 -90 -80 -70 -60 -50 -40 -30 -20 -10 0 10 20 30 40 50 60 70 80 90 100

610
605
600
595
590
585
580
575
570
565

610
605
600
595
590
585
580
575
570
565



SCALE: H: 1" = 20'
V: 1" = 10'



SAN ANTONIO | AUSTIN | HOUSTON | FORT WORTH | DALLAS
2000 NW LOOP 410 | SAN ANTONIO, TX 78213 | 210.375.9000
TEXAS ENGINEERING FIRM #470 | TEXAS SURVEYING FIRM #10028800



It's real.



CROSS SECTIONS
STA 146+50 TO STA 146+50

CHK DGN:	FED. RD. DIV. NO.	STATE	FEDERAL AID PROJECT NO.			HIGHWAY NO.
DWG:	6	TEXAS				CORDOVA
CHK DWG:	DIST.	COUNTY	CONT. NO.	SECT. NO.	JOB NO.	SHEET NO.
	SAT	GUADALUPE	0915	46	052	

Plotted on: 11/7/2023

Design File name: ... \GeoPak\1277500_XS_231017.dgn

-100 -90 -80 -70 -60 -50 -40 -30 -20 -10 0 10 20 30 40 50 60 70 80 90 100

615
610
605
600
595
590
585
580
575
570
565

615
610
605
600
595
590
585
580
575
570
565

PROP ROW

EX ROW

EX ROW

PROP ROW

EX WATER

EX WATER

EX WATER

STA 147+00

-100 -90 -80 -70 -60 -50 -40 -30 -20 -10 0 10 20 30 40 50 60 70 80 90 100

SCALE: H: 1" = 20'
V: 1" = 10'



SAN ANTONIO | AUSTIN | HOUSTON | FORT WORTH | DALLAS
2000 NW LOOP 410 | SAN ANTONIO, TX 78213 | 210.375.9000
TEXAS ENGINEERING FIRM #470 | TEXAS SURVEYING FIRM #10028800



It's real.



CROSS SECTIONS
STA 147+00 TO STA 147+00

CHK DGN:	FED. RD. DIV. NO.:	STATE:	FEDERAL AID PROJECT NO.:			HIGHWAY NO.:
DWG:	DIST.:	COUNTY:	CONT. NO.:	SECT. NO.:	JOB NO.:	SHEET NO.:
	SAT	GUADALUPE	0915	46	052	CORDOVA

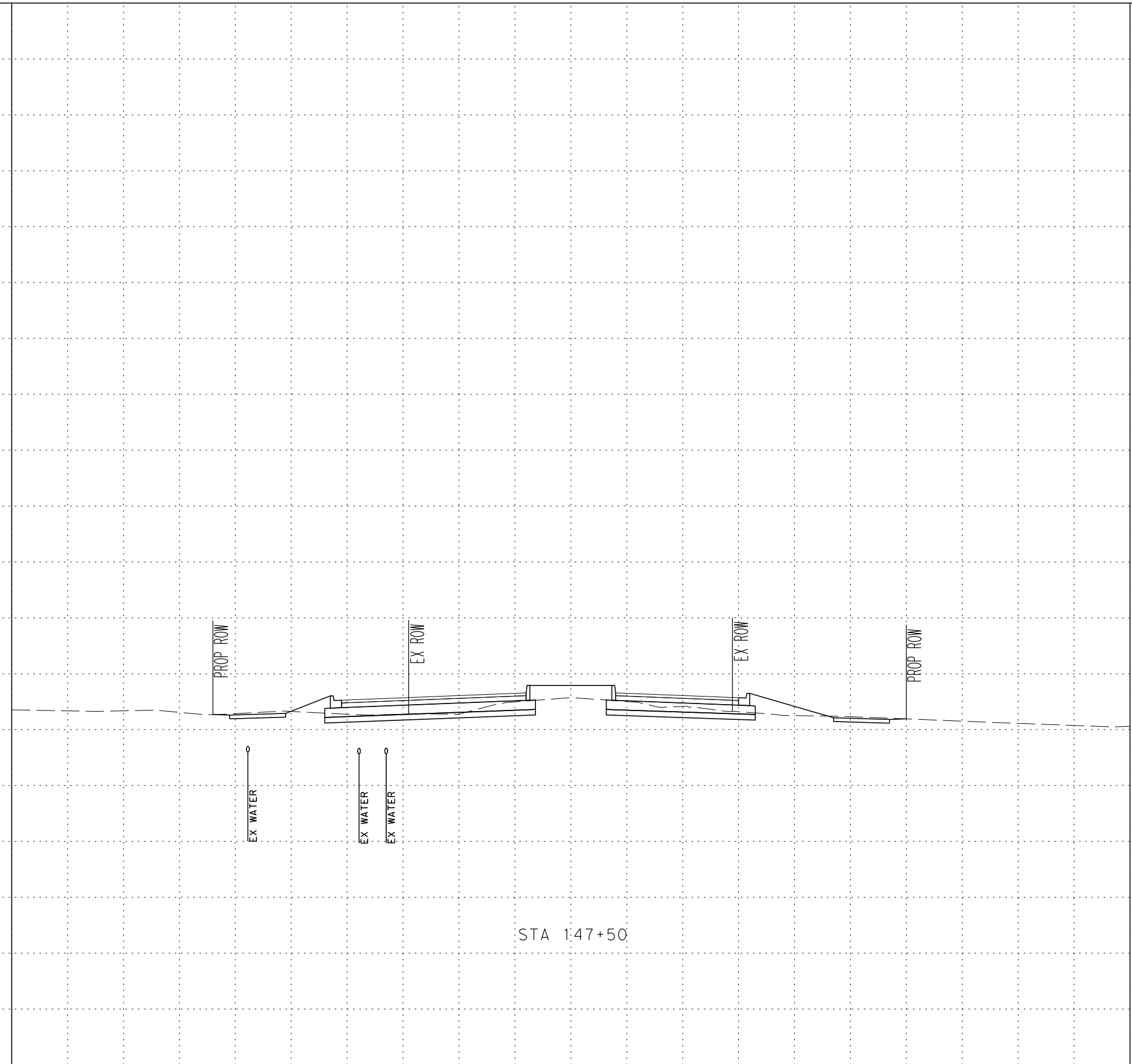
Plotted on: 11/7/2023

Design File name: ... \GeoPak\1277500_XS_231017.dgn

-100 -90 -80 -70 -60 -50 -40 -30 -20 -10 0 10 20 30 40 50 60 70 80 90 100

615
610
605
600
595
590
585
580
575
570
565

615
610
605
600
595
590
585
580
575
570
565



STA 147+50

SCALE: H: 1" = 20'
V: 1" = 10'



SAN ANTONIO | AUSTIN | HOUSTON | FORT WORTH | DALLAS
2000 NW LOOP 410 | SAN ANTONIO, TX 78213 | 210.375.9000
TEXAS ENGINEERING FIRM #470 | TEXAS SURVEYING FIRM #10028800



It's real.



CROSS SECTIONS
STA 147+50 TO STA 147+50

CHK DGN:	FED. RD. DIV. NO.:	STATE:	FEDERAL AID PROJECT NO.:			HIGHWAY NO.:
DWG:	DIST.:	COUNTY:	CONT. NO.:	SECT. NO.:	JOB NO.:	SHEET NO.:
	SAT	GUADALUPE	0915	46	052	CORDOVA

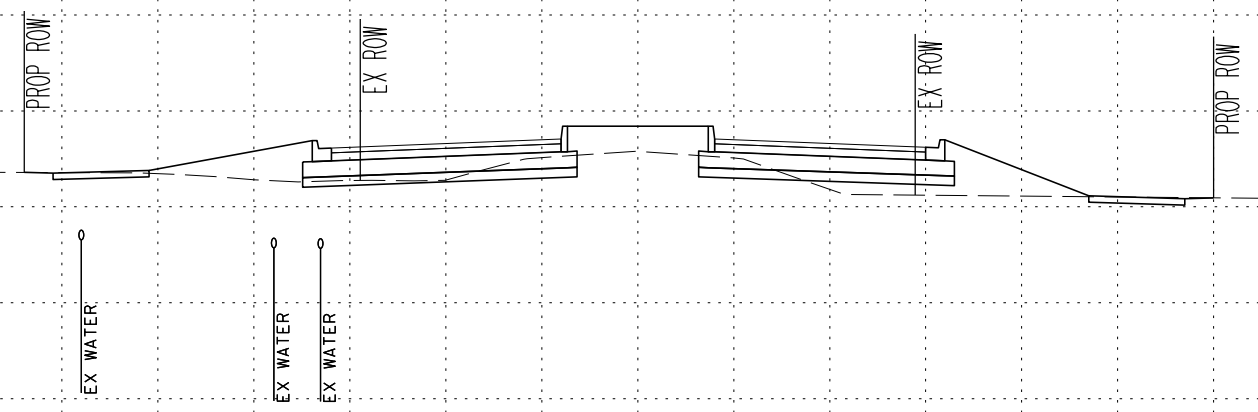
Plotted on: 11/7/2023

Design File name: ... \GeoPak\1277500_XS_231017.dgn

-100 -90 -80 -70 -60 -50 -40 -30 -20 -10 0 10 20 30 40 50 60 70 80 90 100

615
610
605
600
595
590
585
580
575
570
565

615
610
605
600
595
590
585
580
575
570
565



STA 148+00

-100 -90 -80 -70 -60 -50 -40 -30 -20 -10 0 10 20 30 40 50 60 70 80 90 100

SCALE: H: 1" = 20'
V: 1" = 10'



SAN ANTONIO | AUSTIN | HOUSTON | FORT WORTH | DALLAS
2000 NW LOOP 410 | SAN ANTONIO, TX 78213 | 210.375.9000
TEXAS ENGINEERING FIRM #470 | TEXAS SURVEYING FIRM #10028800



It's real.



CROSS SECTIONS
STA 148+00 TO STA 148+00

CHK DGN:	FED. RD. DIV. NO.:	STATE:	FEDERAL AID PROJECT NO.:			HIGHWAY NO.:
DWG:	DIST.:	COUNTY:	CONT. NO.:	SECT. NO.:	JOB NO.:	SHEET NO.:
	6	TEXAS				CORDOVA
	SAT	GUADALUPE	0915	46	052	

Plotted on: 11/7/2023

Design File name: ... \GeoPak\1277500_XS_231017.dgn

-100 -90 -80 -70 -60 -50 -40 -30 -20 -10 0 10 20 30 40 50 60 70 80 90 100

615
610
605
600
595
590
585
580
575
570
565

615
610
605
600
595
590
585
580
575
570
565

PROP ROW

EX ROW

EX ROW

PROP ROW

EX WATER

EX WATER

EX WATER

STA 148+50

-100 -90 -80 -70 -60 -50 -40 -30 -20 -10 0 10 20 30 40 50 60 70 80 90 100

SCALE: H: 1" = 20'
V: 1" = 10'



SAN ANTONIO | AUSTIN | HOUSTON | FORT WORTH | DALLAS
2000 NW LOOP 410 | SAN ANTONIO, TX 78213 | 210.375.9000
TEXAS ENGINEERING FIRM #470 | TEXAS SURVEYING FIRM #10028800



It's real.



CROSS SECTIONS
STA 148+50 TO STA 148+50

CHK DGN:	FED. RD. DIV. NO.:	STATE:	FEDERAL AID PROJECT NO.:			HIGHWAY NO.:
DWG:	DIST.:	COUNTY:	CONT. NO.:	SECT. NO.:	JOB NO.:	SHEET NO.:
	SAT	GUADALUPE	0915	46	052	CORDOVA

Plotted on: 11/7/2023

Design File name: ... \GeoPak\1277500_XS_231017.dgn

-100 -90 -80 -70 -60 -50 -40 -30 -20 -10 0 10 20 30 40 50 60 70 80 90 100

615
610
605
600
595
590
585
580
575
570
565

615
610
605
600
595
590
585
580
575
570
565

PROP ROW

EX ROW

EX ROW

PROP ROW

EX WATER

EX WATER

EX WATER

STA 149+00

-100 -90 -80 -70 -60 -50 -40 -30 -20 -10 0 10 20 30 40 50 60 70 80 90 100

SCALE: H: 1" = 20'
V: 1" = 10'



SAN ANTONIO | AUSTIN | HOUSTON | FORT WORTH | DALLAS
2000 NW LOOP 410 | SAN ANTONIO, TX 78213 | 210.375.9000
TEXAS ENGINEERING FIRM #470 | TEXAS SURVEYING FIRM #10028800



It's real.



CROSS SECTIONS
STA 149+00 TO STA 149+00

CHK DGN:	FED. RD. DIV. NO.	STATE	FEDERAL AID PROJECT NO.			HIGHWAY NO.
DWG:	6	TEXAS				CORDOVA
CHK DWG:	DIST.	COUNTY	CONT. NO.	SECT. NO.	JOB NO.	SHEET NO.
	SAT	GUADALUPE	0915	46	052	


Plotted on: 11/7/2023

Design File name: ... \GeoPak\1277500_XS_231017.dgn

-100 -90 -80 -70 -60 -50 -40 -30 -20 -10 0 10 20 30 40 50 60 70 80 90 100

615
610
605
600
595
590
585
580
575
570
565

615
610
605
600
595
590
585
580
575
570
565



SCALE: H: 1" = 20'
V: 1" = 10'



SAN ANTONIO | AUSTIN | HOUSTON | FORT WORTH | DALLAS
2000 NW LOOP 410 | SAN ANTONIO, TX 78213 | 210.375.9000
TEXAS ENGINEERING FIRM #470 | TEXAS SURVEYING FIRM #10028800



It's real.



CROSS SECTIONS
STA 149+50 TO STA 149+50

CHK DGN:	FED. RD. DIV. NO.	STATE	FEDERAL AID PROJECT NO.			HIGHWAY NO.
DWG:	6	TEXAS				CORDOVA
CHK DWG:	DIST.	COUNTY	CONT. NO.	SECT. NO.	JOB NO.	SHEET NO.
	SAT	GUADALUPE	0915	46	052	

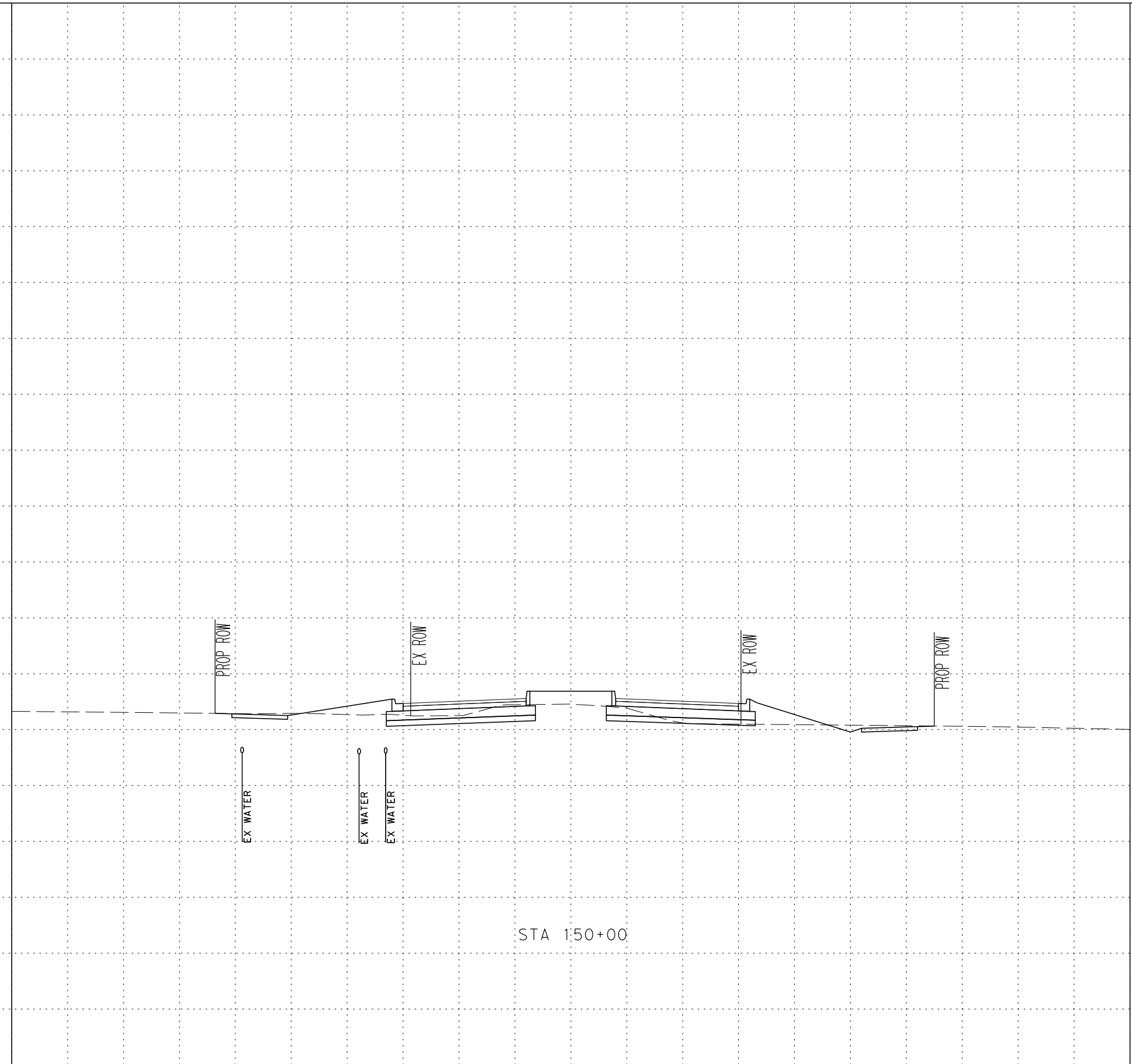
Plotted on: 11/7/2023

Design File name: ... \GeoPak\1277500_XS_231017.dgn

-100 -90 -80 -70 -60 -50 -40 -30 -20 -10 0 10 20 30 40 50 60 70 80 90 100

610
605
600
595
590
585
580
575
570
565

610
605
600
595
590
585
580
575
570
565



STA 150+00

-100 -90 -80 -70 -60 -50 -40 -30 -20 -10 0 10 20 30 40 50 60 70 80 90 100

SCALE: H: 1" = 20'
V: 1" = 10'



SAN ANTONIO | AUSTIN | HOUSTON | FORT WORTH | DALLAS
2000 NW LOOP 410 | SAN ANTONIO, TX 78213 | 210.375.9000
TEXAS ENGINEERING FIRM #470 | TEXAS SURVEYING FIRM #10028800



It's real.



CROSS SECTIONS
STA 150+00 TO STA 150+00

CHK DGN:	FED. RD. DIV. NO.:	STATE:	FEDERAL AID PROJECT NO.:			HIGHWAY NO.:
DWG:	DIST.:	COUNTY:	CONT. NO.:	SECT. NO.:	JOB NO.:	SHEET NO.:
	SAT	GUADALUPE	0915	46	052	CORDOVA

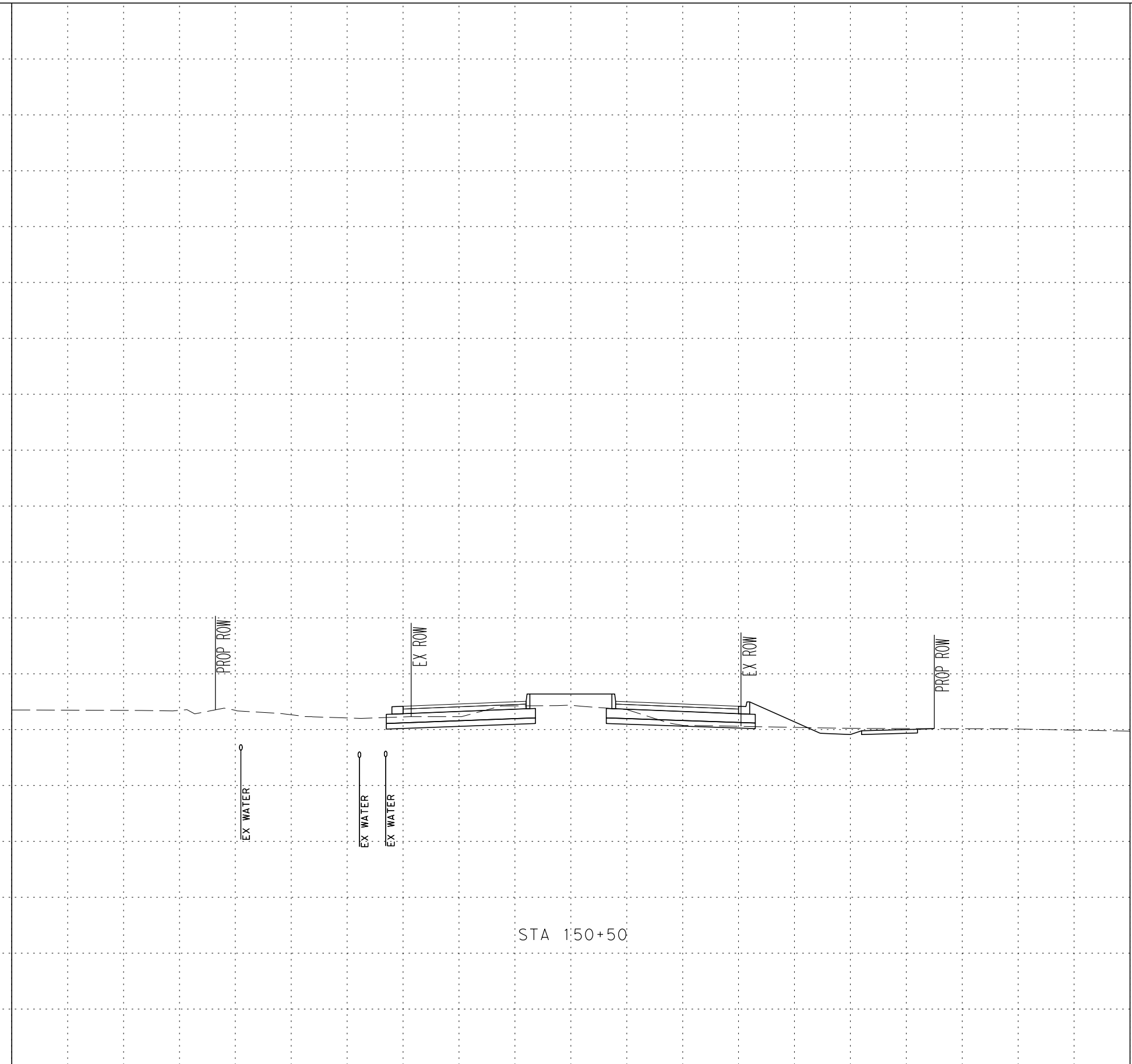
Plotted on: 11/7/2023

Design File name: ... \GeoPak\1277500_XS_231017.dgn

-100 -90 -80 -70 -60 -50 -40 -30 -20 -10 0 10 20 30 40 50 60 70 80 90 100

615
610
605
600
595
590
585
580
575
570
565

615
610
605
600
595
590
585
580
575
570
565



SCALE: H: 1" = 20'
V: 1" = 10'



SAN ANTONIO | AUSTIN | HOUSTON | FORT WORTH | DALLAS
2000 NW LOOP 410 | SAN ANTONIO, TX 78213 | 210.375.9000
TEXAS ENGINEERING FIRM #470 | TEXAS SURVEYING FIRM #10028800



It's real.



CROSS SECTIONS
STA 150+50 TO STA 150+50

CHK DCN:	FED. RD. DIV. NO.	STATE	FEDERAL AID PROJECT NO.			HIGHWAY NO.
DWG:	6	TEXAS				CORDOVA
CHK DWG:	DIST.	COUNTY	CONT. NO.	SECT. NO.	JOB NO.	SHEET NO.
	SAT	GUADALUPE	0915	46	052	


Plotted on: 11/7/2023

Design File name: ... \GeoPak\1277500_XS_231017.dgn

-100 -90 -80 -70 -60 -50 -40 -30 -20 -10 0 10 20 30 40 50 60 70 80 90 100

610
605
600
595
590
585
580
575
570
565

610
605
600
595
590
585
580
575
570
565



STA 151+00

SCALE: H: 1" = 20'
V: 1" = 10'

PAPE-DAWSON ENGINEERS

SAN ANTONIO | AUSTIN | HOUSTON | FORT WORTH | DALLAS
2000 NW LOOP 410 | SAN ANTONIO, TX 78213 | 210.375.9000
TEXAS ENGINEERING FIRM #470 | TEXAS SURVEYING FIRM #10028800



It's real.

Texas Department of Transportation
©2023

CROSS SECTIONS
STA 151+00 TO STA 151+00

CHK DGN:	FED. RD. DIV. NO.	STATE	FEDERAL AID PROJECT NO.			HIGHWAY NO.
DWG:	6	TEXAS				CORDOVA
CHK DWG:	DIST.	COUNTY	CONT. NO.	SECT. NO.	JOB NO.	SHEET NO.
	SAT	GUADALUPE	0915	46	052	

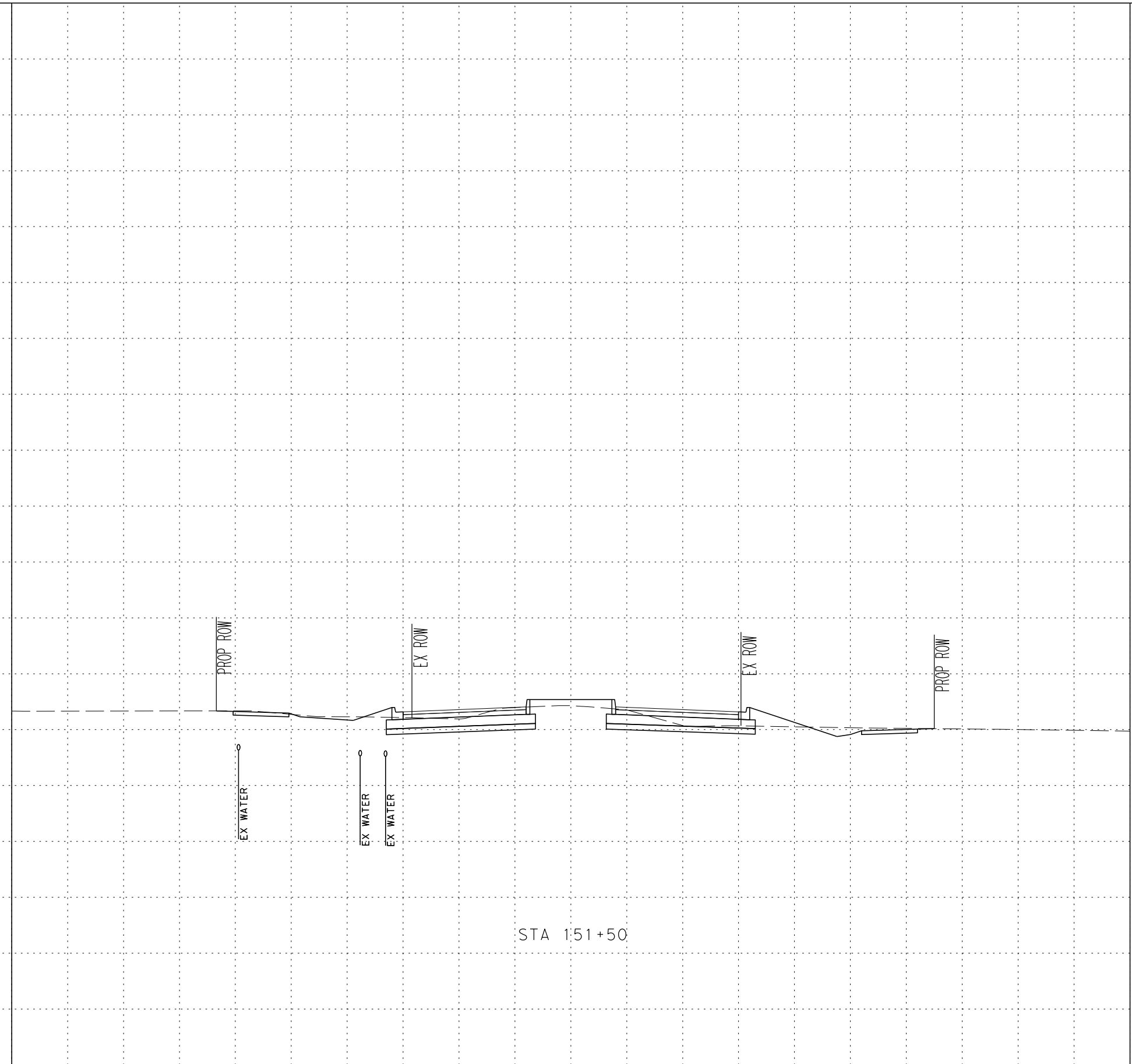
Plotted on: 11/7/2023

Design File name: ... \GeoPak\1277500_XS_231017.dgn

-100 -90 -80 -70 -60 -50 -40 -30 -20 -10 0 10 20 30 40 50 60 70 80 90 100

615
610
605
600
595
590
585
580
575
570
565

615
610
605
600
595
590
585
580
575
570
565



STA 151+50

-100 -90 -80 -70 -60 -50 -40 -30 -20 -10 0 10 20 30 40 50 60 70 80 90 100

SCALE: H: 1" = 20'
V: 1" = 10'



SAN ANTONIO | AUSTIN | HOUSTON | FORT WORTH | DALLAS
2000 NW LOOP 410 | SAN ANTONIO, TX 78213 | 210.375.9000
TEXAS ENGINEERING FIRM #470 | TEXAS SURVEYING FIRM #10028800



It's real.



CROSS SECTIONS
STA 151+50 TO STA 151+50

CHK DCN:	FED. RD. DIV. NO.	STATE	FEDERAL AID PROJECT NO.			HIGHWAY NO.
DWG:	6	TEXAS				CORDOVA
CHK DWG:	DIST.	COUNTY	CONT. NO.	SECT. NO.	JOB NO.	SHEET NO.
	SAT	GUADALUPE	0915	46	052	

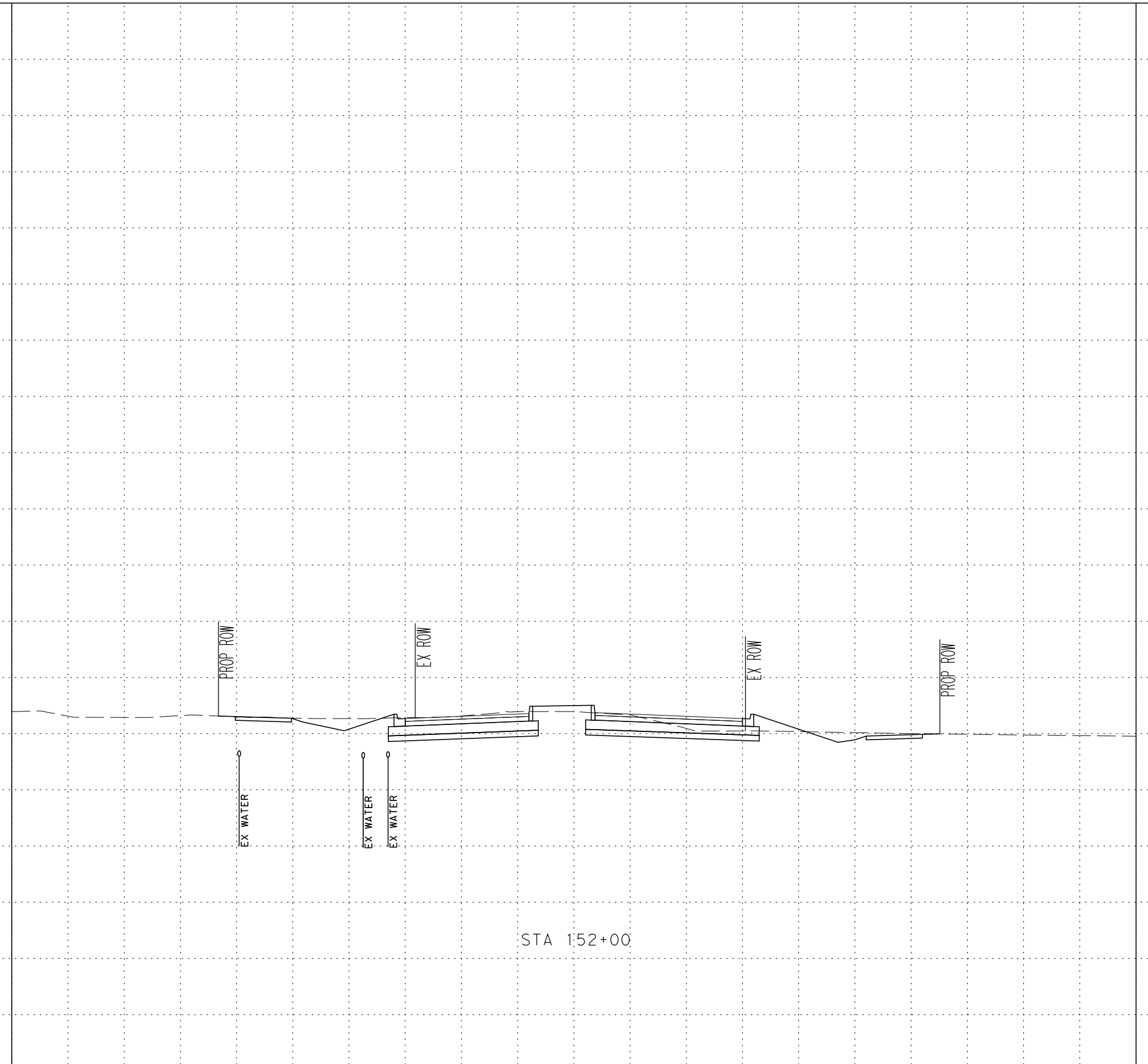
Plotted on: 11/7/2023

Design File name: ... \GeoPak\1277500_XS_231017.dgn

-100 -90 -80 -70 -60 -50 -40 -30 -20 -10 0 10 20 30 40 50 60 70 80 90 100

610
605
600
595
590
585
580
575
570
565

610
605
600
595
590
585
580
575
570
565



STA 152+00

SCALE: H: 1" = 20'
V: 1" = 10'



SAN ANTONIO | AUSTIN | HOUSTON | FORT WORTH | DALLAS
2000 NW LOOP 410 | SAN ANTONIO, TX 78213 | 210.375.9000
TEXAS ENGINEERING FIRM #470 | TEXAS SURVEYING FIRM #10028800



It's real.



CROSS SECTIONS
STA 152+00 TO STA 152+00

CHK DGN:	FED. RD. DIV. NO.	STATE	FEDERAL AID PROJECT NO.			HIGHWAY NO.
DWG:	6	TEXAS				CORDOVA
CHK DWG:	DIST.	COUNTY	CONT. NO.	SECT. NO.	JOB NO.	SHEET NO.
	SAT	GUADALUPE	0915	46	052	


Plotted on: 11/7/2023

Design File name: ... \GeoPak\1277500_XS_231017.dgn

-100 -90 -80 -70 -60 -50 -40 -30 -20 -10 0 10 20 30 40 50 60 70 80 90 100

610
605
600
595
590
585
580
575
570
565

610
605
600
595
590
585
580
575
570
565



STA 152+50

SCALE: H: 1" = 20'
V: 1" = 10'



SAN ANTONIO | AUSTIN | HOUSTON | FORT WORTH | DALLAS
2000 NW LOOP 410 | SAN ANTONIO, TX 78213 | 210.375.9000
TEXAS ENGINEERING FIRM #470 | TEXAS SURVEYING FIRM #10028800



It's real.



CROSS SECTIONS
STA 152+50 TO STA 152+50

CHK DGN:	FED. RD. DIV. NO.	STATE	FEDERAL AID PROJECT NO.			HIGHWAY NO.
DWG:	6	TEXAS				CORDOVA
CHK DGN:	DIST.	COUNTY	CONT. NO.	SECT. NO.	JOB NO.	SHEET NO.
	SAT	GUADALUPE	0915	46	052	

Plotted on: 11/7/2023

Design File name: ... \GeoPak\1277500_XS_231017.dgn

-100 -90 -80 -70 -60 -50 -40 -30 -20 -10 0 10 20 30 40 50 60 70 80 90 100

610
605
600
595
590
585
580
575
570
565

610
605
600
595
590
585
580
575
570
565

-100 -90 -80 -70 -60 -50 -40 -30 -20 -10 0 10 20 30 40 50 60 70 80 90 100

STA 153+00

PROP ROW

EX WATER

EX ROW

EX WATER

EX WATER

EX ROW

PROP ROW

SCALE: H: 1" = 20'
V: 1" = 10'



SAN ANTONIO | AUSTIN | HOUSTON | FORT WORTH | DALLAS
2000 NW LOOP 410 | SAN ANTONIO, TX 78213 | 210.375.9000
TEXAS ENGINEERING FIRM #470 | TEXAS SURVEYING FIRM #10028800



It's real.



CROSS SECTIONS
STA 153+00 TO STA 153+00

CHK	FED. RD. DIV. NO.	STATE	FEDERAL AID PROJECT NO.			HIGHWAY NO.
DGN:	6	TEXAS				CORDOVA
DWG:	DIST.	COUNTY	CONT. NO.	SECT. NO.	JOB NO.	SHEET NO.
CHK	SAT	GUADALUPE	0915	46	052	

Plotted on: 11/7/2023

Design File name: ... \GeoPak\1277500_XS_231017.dgn

-100 -90 -80 -70 -60 -50 -40 -30 -20 -10 0 10 20 30 40 50 60 70 80 90 100

610
605
600
595
590
585
580
575
570
565

610
605
600
595
590
585
580
575
570
565

PROP ROW

EX ROW

EX ROW

PROP ROW

EX WATER

EX WATER

EX WATER

STA 153+50

SCALE: H: 1" = 20'
V: 1" = 10'



SAN ANTONIO | AUSTIN | HOUSTON | FORT WORTH | DALLAS
2000 NW LOOP 410 | SAN ANTONIO, TX 78213 | 210.375.9000
TEXAS ENGINEERING FIRM #470 | TEXAS SURVEYING FIRM #10028800



It's real.



CROSS SECTIONS
STA 153+50 TO STA 153+50

CHK	FED. RD. DIV. NO.	STATE	FEDERAL AID PROJECT NO.			HIGHWAY NO.
DGN:	6	TEXAS				CORDOVA
DWG:	DIST.	COUNTY	CONT. NO.	SECT. NO.	JOB NO.	SHEET NO.
CHK	SAT	GUADALUPE	0915	46	052	


Plotted on: 11/7/2023

Design File name: ... \GeoPak\1277500_XS_231017.dgn

-100 -90 -80 -70 -60 -50 -40 -30 -20 -10 0 10 20 30 40 50 60 70 80 90 100

610
605
600
595
590
585
580
575
570
565

610
605
600
595
590
585
580
575
570
565



STA 154+00

SCALE: H: 1" = 20'
V: 1" = 10'



SAN ANTONIO | AUSTIN | HOUSTON | FORT WORTH | DALLAS
2000 NW LOOP 410 | SAN ANTONIO, TX 78213 | 210.375.9000
TEXAS ENGINEERING FIRM #470 | TEXAS SURVEYING FIRM #10028800



It's real.



CROSS SECTIONS
STA 154+00 TO STA 154+00

CHK DGN:	FED. RD. DIV. NO.:	STATE:	FEDERAL AID PROJECT NO.:			HIGHWAY NO.:
DWG:	DIST.:	COUNTY:	CONT. NO.:	SECT. NO.:	JOB NO.:	SHEET NO.:
	SAT	GUADALUPE	0915	46	052	CORDOVA

Plotted on: 11/7/2023

Design File name: ... \GeoPak\1277500_XS_231017.dgn

-100 -90 -80 -70 -60 -50 -40 -30 -20 -10 0 10 20 30 40 50 60 70 80 90 100

610
605
600
595
590
585
580
575
570
565

610
605
600
595
590
585
580
575
570
565

PROP ROW

EX ROW

EX ROW

PROP ROW

EX WATER

EX WATER

EX WATER

STA 154+50

-100 -90 -80 -70 -60 -50 -40 -30 -20 -10 0 10 20 30 40 50 60 70 80 90 100

SCALE: H: 1" = 20'
V: 1" = 10'



SAN ANTONIO | AUSTIN | HOUSTON | FORT WORTH | DALLAS
2000 NW LOOP 410 | SAN ANTONIO, TX 78213 | 210.375.9000
TEXAS ENGINEERING FIRM #470 | TEXAS SURVEYING FIRM #10028800



It's real.



CROSS SECTIONS
STA 154+50 TO STA 154+50

CHK DGN:	FED. RD. DIV. NO.:	STATE:	FEDERAL AID PROJECT NO.:			HIGHWAY NO.:
DWG:	DIST.:	COUNTY:	CONT. NO.:	SECT. NO.:	JOB NO.:	SHEET NO.:
	SAT	GUADALUPE	0915	46	052	CORDOVA

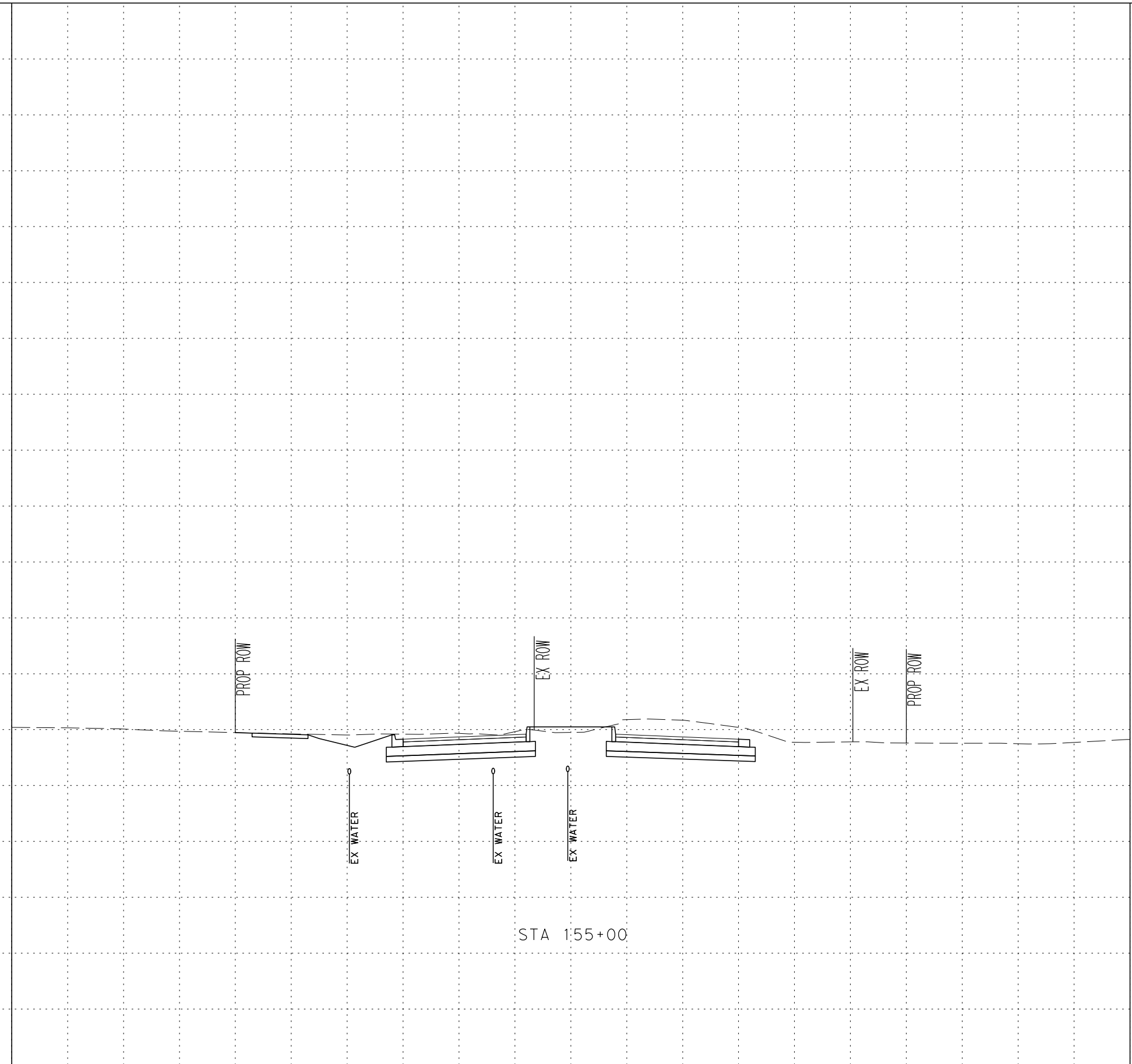
Plotted on: 11/7/2023

Design File name: ... \GeoPak\1277500_XS_231017.dgn

-100 -90 -80 -70 -60 -50 -40 -30 -20 -10 0 10 20 30 40 50 60 70 80 90 100

610
605
600
595
590
585
580
575
570
565

610
605
600
595
590
585
580
575
570
565



SCALE: H: 1" = 20'
V: 1" = 10'



SAN ANTONIO | AUSTIN | HOUSTON | FORT WORTH | DALLAS
2000 NW LOOP 410 | SAN ANTONIO, TX 78213 | 210.375.9000
TEXAS ENGINEERING FIRM #470 | TEXAS SURVEYING FIRM #10028800



It's real.



CROSS SECTIONS
STA 155+00 TO STA 155+00

CHK DGN:	FED. RD. DIV. NO.:	STATE:	FEDERAL AID PROJECT NO.:			HIGHWAY NO.:
DWG:	DIST.:	COUNTY:	CONT. NO.:	SECT. NO.:	JOB NO.:	SHEET NO.:
	SAT	GUADALUPE	0915	46	052	CORDOVA

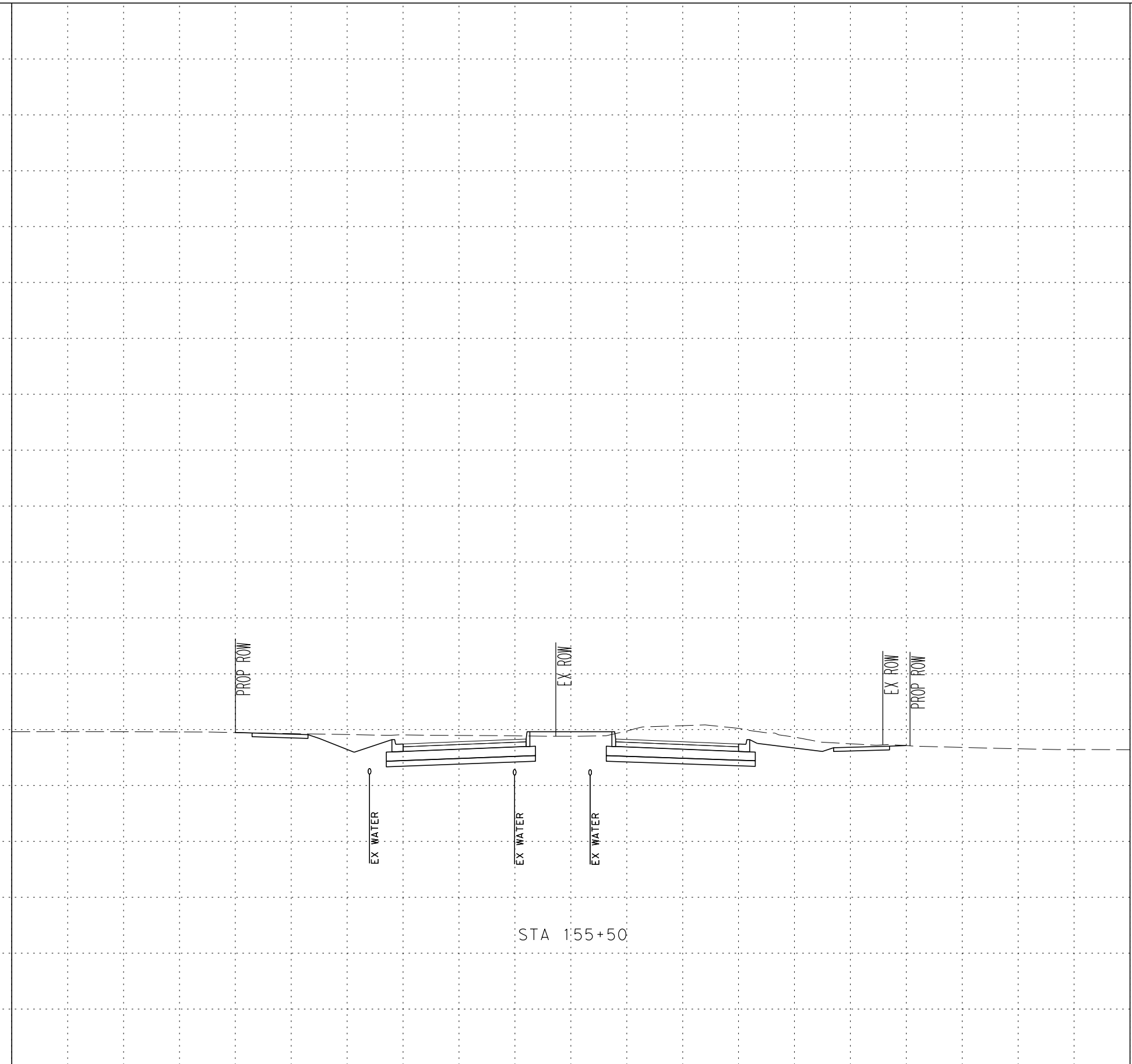
Plotted on: 11/7/2023

Design File name: ... \GeoPak\1277500_XS_231017.dgn

-100 -90 -80 -70 -60 -50 -40 -30 -20 -10 0 10 20 30 40 50 60 70 80 90 100

610
605
600
595
590
585
580
575
570
565

610
605
600
595
590
585
580
575
570
565



STA 155+50

SCALE: H: 1" = 20'
V: 1" = 10'

Pape-Dawson
ENGINEERS

SAN ANTONIO | AUSTIN | HOUSTON | FORT WORTH | DALLAS
2000 NW LOOP 410 | SAN ANTONIO, TX 78213 | 210.375.9000
TEXAS ENGINEERING FIRM #470 | TEXAS SURVEYING FIRM #10028800



It's real.



Texas Department of Transportation
©2023

CROSS SECTIONS
STA 155+50 TO STA 155+50

CHK DGN:	FED. RD. DIV. NO.:	STATE:	FEDERAL AID PROJECT NO.:			HIGHWAY NO.:
DWG:	DIST.:	COUNTY:	CONT. NO.:	SECT. NO.:	JOB NO.:	SHEET NO.:
	SAT	GUADALUPE	0915	46	052	CORDOVA

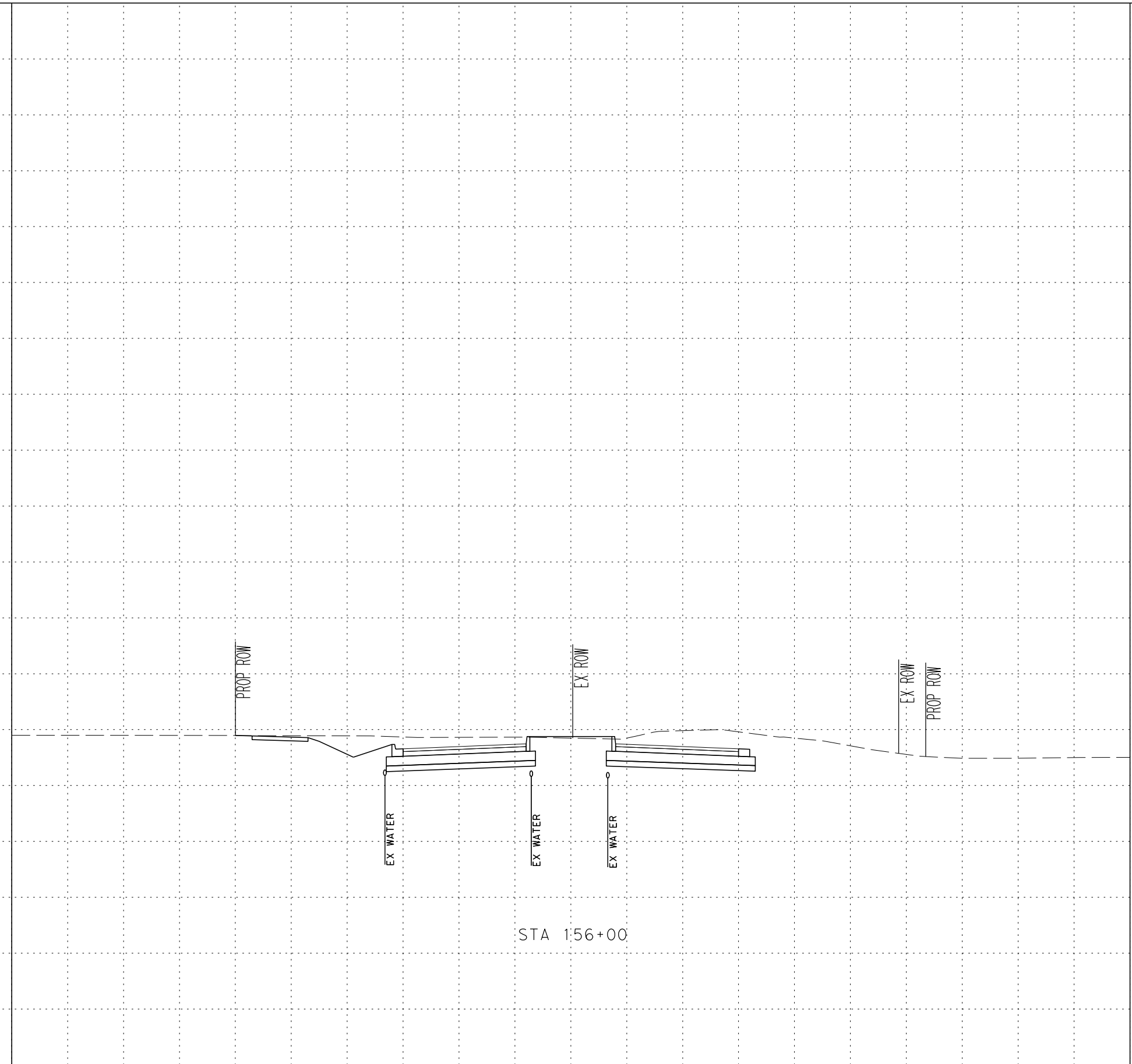
Plotted on: 11/7/2023

Design File name: ... \GeoPak\1277500_XS_231017.dgn

-100 -90 -80 -70 -60 -50 -40 -30 -20 -10 0 10 20 30 40 50 60 70 80 90 100

610
605
600
595
590
585
580
575
570
565

610
605
600
595
590
585
580
575
570
565



STA 156+00

SCALE: H: 1" = 20'
V: 1" = 10'



SAN ANTONIO | AUSTIN | HOUSTON | FORT WORTH | DALLAS
2000 NW LOOP 410 | SAN ANTONIO, TX 78213 | 210.375.9000
TEXAS ENGINEERING FIRM #470 | TEXAS SURVEYING FIRM #10028800



It's real.



CROSS SECTIONS
STA 156+00 TO STA 156+00

CHK DGN:	FED. RD. DIV. NO.:	STATE:	FEDERAL AID PROJECT NO.:			HIGHWAY NO.:
DWG:	DIST.:	COUNTY:	CONT. NO.:	SECT. NO.:	JOB NO.:	SHEET NO.:
	6	TEXAS				CORDOVA
	SAT	GUADALUPE	0915	46	052	

Plotted on: 11/7/2023

Design File name: ... \GeoPak\1277500_XS_231017.dgn

-100 -90 -80 -70 -60 -50 -40 -30 -20 -10 0 10 20 30 40 50 60 70 80 90 100

610
605
600
595
590
585
580
575
570
565

610
605
600
595
590
585
580
575
570
565

PROP ROW

EX ROW

EX ROW

EX WATER

EX WATER

STA 156+50

-100 -90 -80 -70 -60 -50 -40 -30 -20 -10 0 10 20 30 40 50 60 70 80 90 100

SCALE: H: 1" = 20'
V: 1" = 10'



SAN ANTONIO | AUSTIN | HOUSTON | FORT WORTH | DALLAS
2000 NW LOOP 410 | SAN ANTONIO, TX 78213 | 210.375.9000
TEXAS ENGINEERING FIRM #470 | TEXAS SURVEYING FIRM #10028800



It's real.



CROSS SECTIONS
STA 156+50 TO STA 156+50

CHK DGN:	FED. RD. DIV. NO.:	STATE:	FEDERAL AID PROJECT NO.:			HIGHWAY NO.:
DWG:	DIST.:	COUNTY:	CONT. NO.:	SECT. NO.:	JOB NO.:	SHEET NO.:
	SAT	GUADALUPE	0915	46	052	CORDOVA

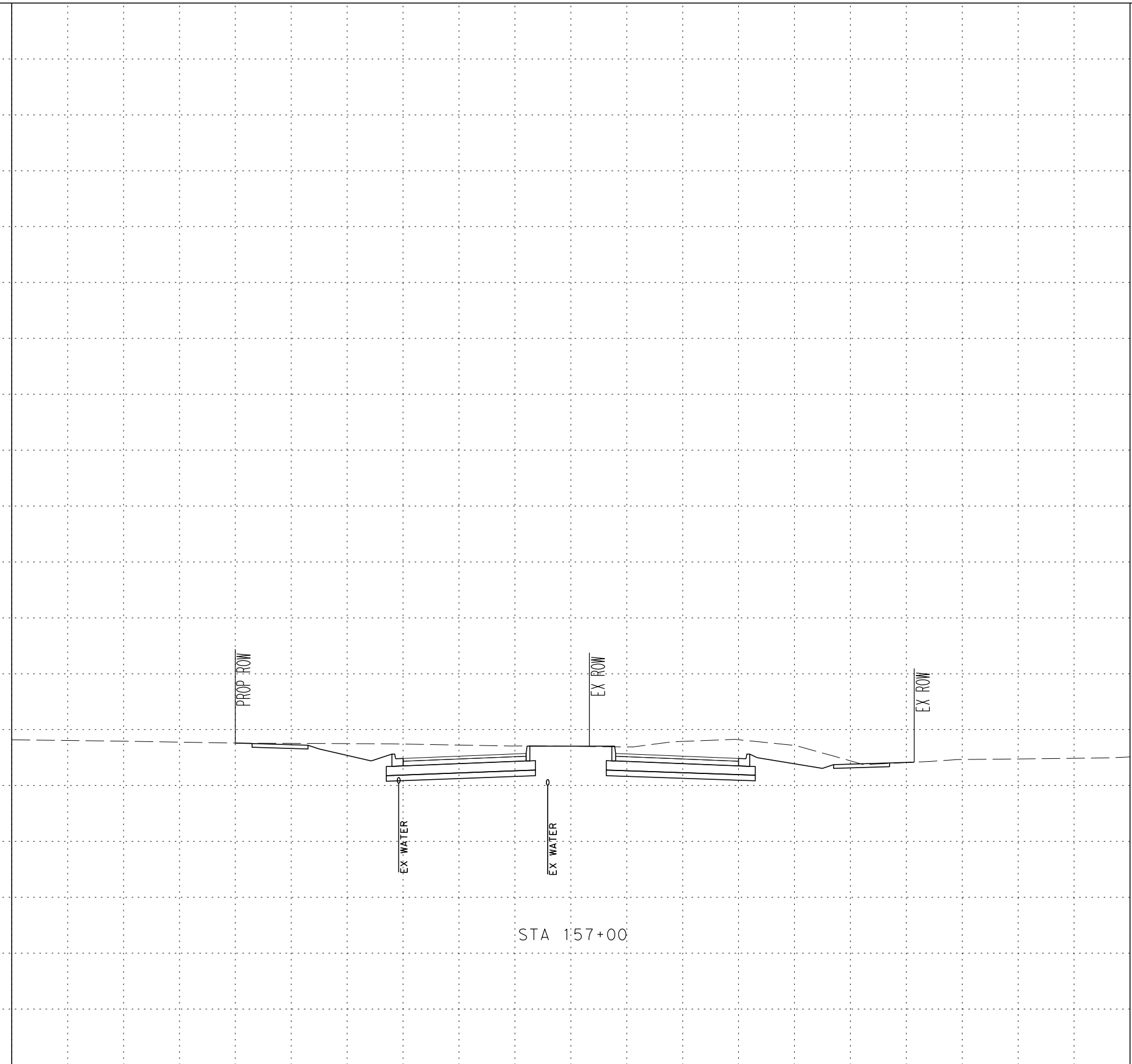
Plotted on: 11/7/2023

Design File name: ... \GeoPak\1277500_XS_231017.dgn

-100 -90 -80 -70 -60 -50 -40 -30 -20 -10 0 10 20 30 40 50 60 70 80 90 100

610
605
600
595
590
585
580
575
570
565

610
605
600
595
590
585
580
575
570
565



STA 157+00

SCALE: H: 1" = 20'
V: 1" = 10'



SAN ANTONIO | AUSTIN | HOUSTON | FORT WORTH | DALLAS
2000 NW LOOP 410 | SAN ANTONIO, TX 78213 | 210.375.9000
TEXAS ENGINEERING FIRM #470 | TEXAS SURVEYING FIRM #10028800



It's real.



CROSS SECTIONS
STA 157+00 TO STA 157+00

CHK DGN:	FED. RD. DIV. NO.	STATE	FEDERAL AID PROJECT NO.			HIGHWAY NO.
DWG:	DIST.	COUNTY	CONT. NO.	SECT. NO.	JOB NO.	SHEET NO.
	6	TEXAS				CORDOVA
		SAT	GUADALUPE	0915	46	052

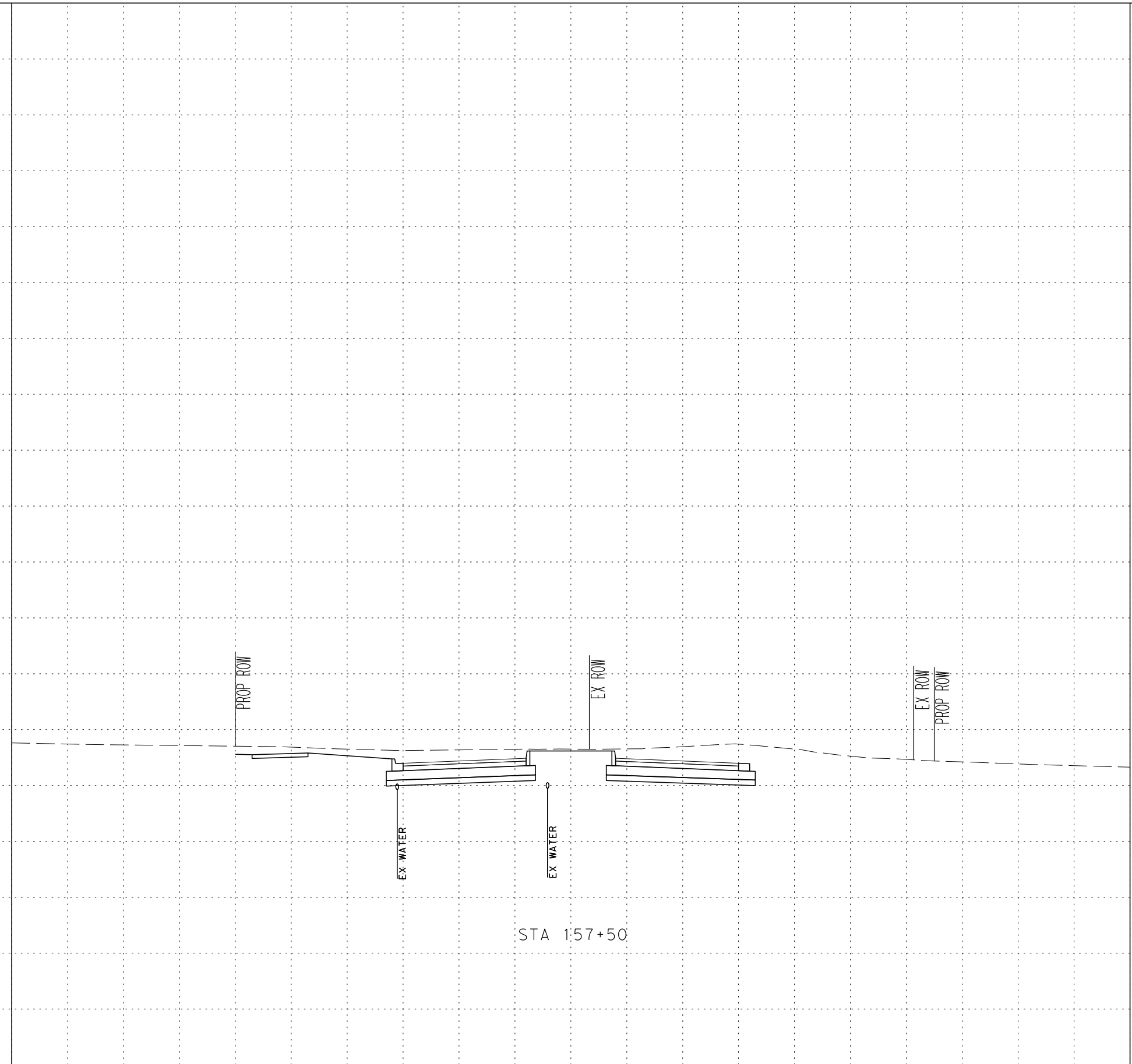
Plotted on: 11/7/2023

Design File name: ... \GeoPak\1277500_XS_231017.dgn

-100 -90 -80 -70 -60 -50 -40 -30 -20 -10 0 10 20 30 40 50 60 70 80 90 100

610
605
600
595
590
585
580
575
570
565

610
605
600
595
590
585
580
575
570
565



STA 157+50

SCALE: H: 1" = 20'
V: 1" = 10'



SAN ANTONIO | AUSTIN | HOUSTON | FORT WORTH | DALLAS
2000 NW LOOP 410 | SAN ANTONIO, TX 78213 | 210.375.9000
TEXAS ENGINEERING FIRM #470 | TEXAS SURVEYING FIRM #10028800



It's real.



CROSS SECTIONS
STA 157+50 TO STA 157+50

CHK DGN:	FED. RD. DIV. NO.	STATE	FEDERAL AID PROJECT NO.			HIGHWAY NO.
DWG:	6	TEXAS				CORDOVA
CHK DWG:	DIST.	COUNTY	CONT. NO.	SECT. NO.	JOB NO.	SHEET NO.
	SAT	GUADALUPE	0915	46	052	

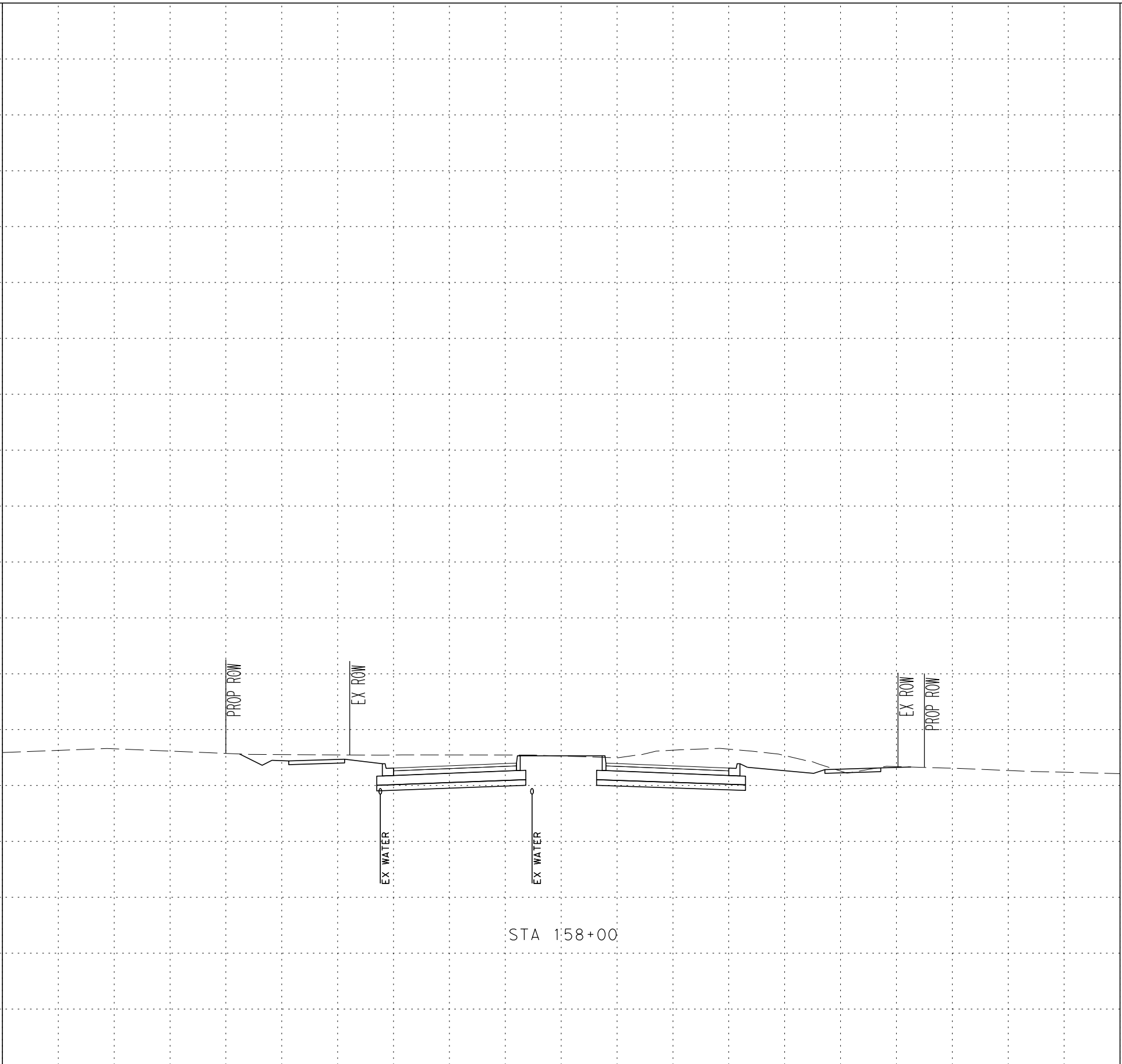
Plotted on: 11/7/2023

Design File name: ... \GeoPak\1277500_XS_231017.dgn

-100 -90 -80 -70 -60 -50 -40 -30 -20 -10 0 10 20 30 40 50 60 70 80 90 100

610
605
600
595
590
585
580
575
570
565

610
605
600
595
590
585
580
575
570
565



STA 158+00

SCALE: H: 1" = 20'
V: 1" = 10'

PAPE-DAWSON ENGINEERS

SAN ANTONIO | AUSTIN | HOUSTON | FORT WORTH | DALLAS
2000 NW LOOP 410 | SAN ANTONIO, TX 78213 | 210.375.9000
TEXAS ENGINEERING FIRM #470 | TEXAS SURVEYING FIRM #10028800



It's real.



 Texas Department of Transportation
©2023

CROSS SECTIONS
STA 158+00 TO STA 158+00

CHK	FED. RD. DIV. NO.	STATE	FEDERAL AID PROJECT NO.			HIGHWAY NO.
DGN:	6	TEXAS				CORDOVA
DWG:	DIST.	COUNTY	CONT. NO.	SECT. NO.	JOB NO.	SHEET NO.
DWG:	SAT	GUADALUPE	0915	46	052	

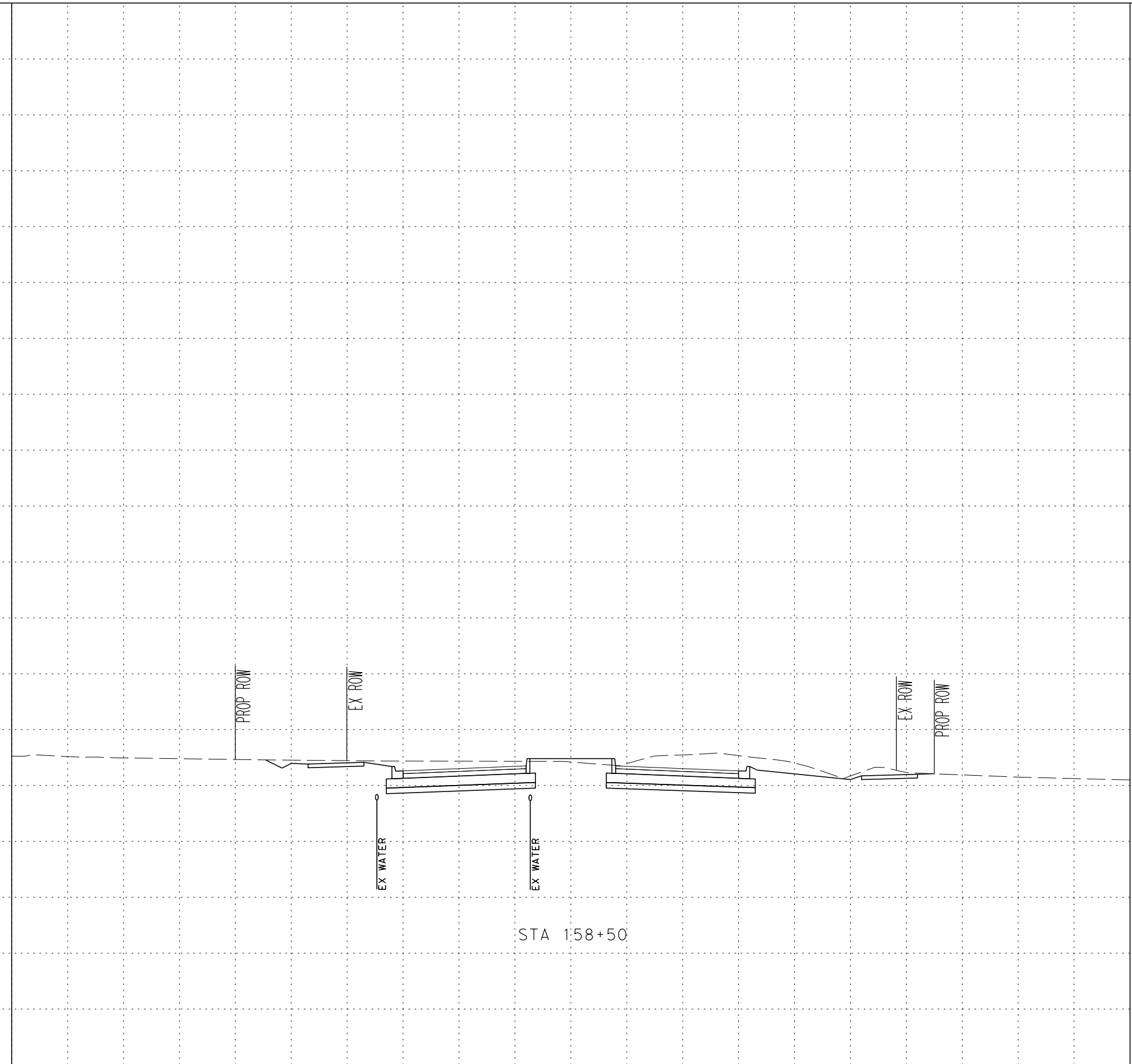
Plotted on: 11/7/2023

Design File name: ... \GeoPak\1277500_XS_231017.dgn

-100 -90 -80 -70 -60 -50 -40 -30 -20 -10 0 10 20 30 40 50 60 70 80 90 100

610
605
600
595
590
585
580
575
570
565

610
605
600
595
590
585
580
575
570
565



STA 158+50

SCALE: H: 1" = 20'
V: 1" = 10'



SAN ANTONIO | AUSTIN | HOUSTON | FORT WORTH | DALLAS
 2000 NW LOOP 410 | SAN ANTONIO, TX 78213 | 210.375.9000
 TEXAS ENGINEERING FIRM #470 | TEXAS SURVEYING FIRM #10028800



It's real.



CROSS SECTIONS
 STA 158+50 TO STA 158+50

CHK	DIV. NO.	STATE	FEDERAL AID PROJECT NO.			HIGHWAY NO.
DGN:	6	TEXAS				CORDOVA
DWG:	DIST.	COUNTY	CONT. NO.	SECT. NO.	JOB NO.	SHEET NO.
DWG:	SAT	GUADALUPE	0915	46	052	

Plotted on: 11/7/2023

Design File name: ... \GeoPak\1277500_XS_231017.dgn

-100 -90 -80 -70 -60 -50 -40 -30 -20 -10 0 10 20 30 40 50 60 70 80 90 100

610
605
600
595
590
585
580
575
570
565

610
605
600
595
590
585
580
575
570
565

PROP ROW

EX ROW

EX WATER

EX WATER

EX ROW

PROP ROW

STA 159+00

-100 -90 -80 -70 -60 -50 -40 -30 -20 -10 0 10 20 30 40 50 60 70 80 90 100

SCALE: H: 1" = 20'
V: 1" = 10'



SAN ANTONIO | AUSTIN | HOUSTON | FORT WORTH | DALLAS
2000 NW LOOP 410 | SAN ANTONIO, TX 78213 | 210.375.9000
TEXAS ENGINEERING FIRM #470 | TEXAS SURVEYING FIRM #10028800



It's real.



CROSS SECTIONS
STA 159+00 TO STA 159+00

CHK DGN:	FED. RD. DIV. NO.:	STATE:	FEDERAL AID PROJECT NO.:			HIGHWAY NO.:
DWG:	DIST.:	COUNTY:	CONT. NO.:	SECT. NO.:	JOB NO.:	SHEET NO.:
	SAT	GUADALUPE	0915	46	052	CORDOVA

Plotted on: 11/7/2023

Design File name: ... \GeoPak\1277500_XS_231017.dgn

-100 -90 -80 -70 -60 -50 -40 -30 -20 -10 0 10 20 30 40 50 60 70 80 90 100

605
600
595
590
585
580
575
570
565
560

605
600
595
590
585
580
575
570
565
560

EX ROW

EX WATER

EX WATER

EX ROW

PROP ROW

STA 159+50

-100 -90 -80 -70 -60 -50 -40 -30 -20 -10 0 10 20 30 40 50 60 70 80 90 100

SCALE: H: 1" = 20'
V: 1" = 10'



SAN ANTONIO | AUSTIN | HOUSTON | FORT WORTH | DALLAS
2000 NW LOOP 410 | SAN ANTONIO, TX 78213 | 210.375.9000
TEXAS ENGINEERING FIRM #470 | TEXAS SURVEYING FIRM #10028800



It's real.



CROSS SECTIONS
STA 159+50 TO STA 159+50

CHK DGN:	FED. RD. DIV. NO.:	STATE:	FEDERAL AID PROJECT NO.:			HIGHWAY NO.:
DWG:	DIST.:	COUNTY:	CONT. NO.:	SECT. NO.:	JOB NO.:	SHEET NO.:
	SAT	GUADALUPE	0915	46	052	CORDOVA

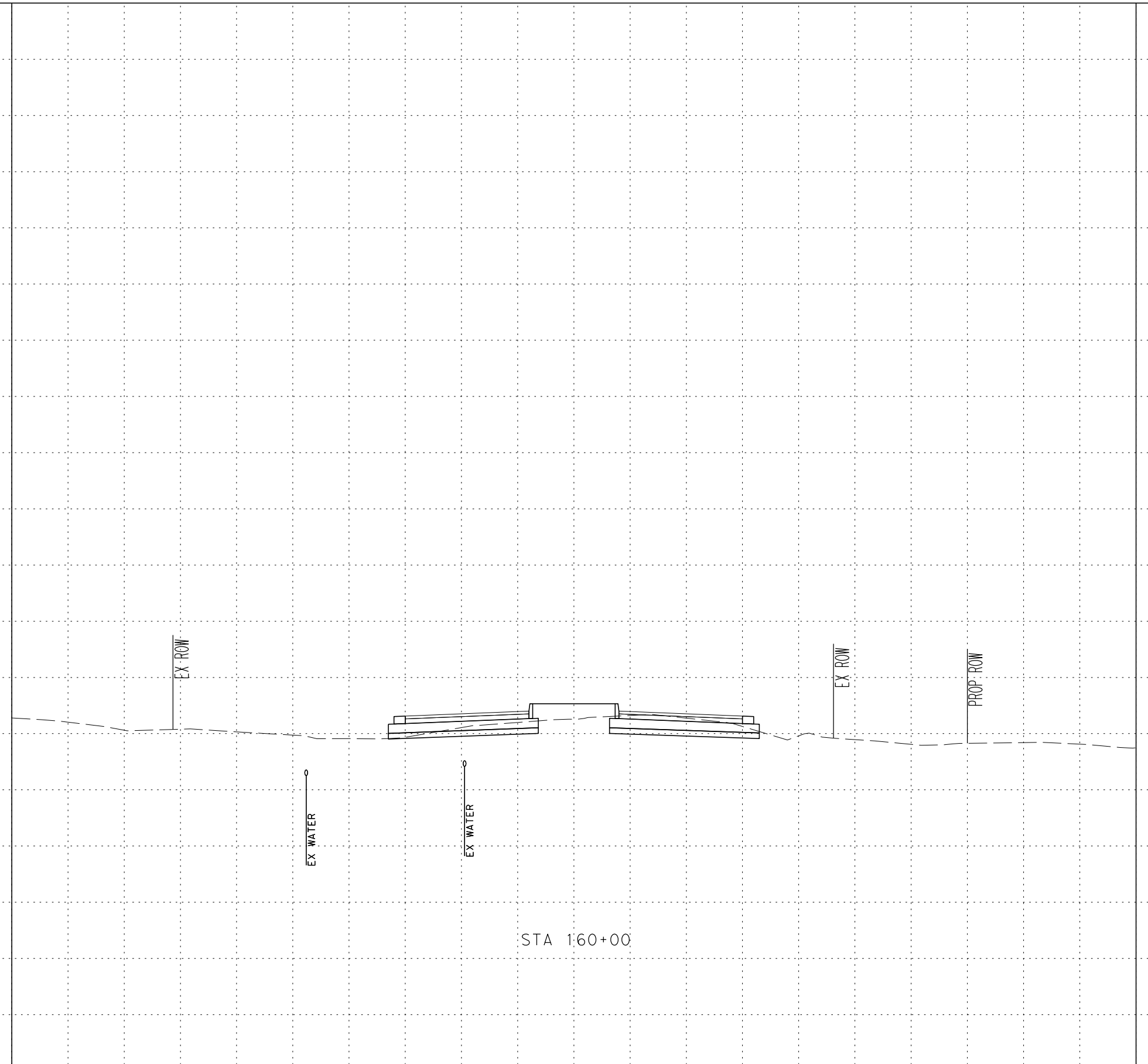
Plotted on: 11/7/2023

Design File name: ... \GeoPak\1277500_XS_231017.dgn

-100 -90 -80 -70 -60 -50 -40 -30 -20 -10 0 10 20 30 40 50 60 70 80 90 100

605
600
595
590
585
580
575
570
565
560

605
600
595
590
585
580
575
570
565
560



STA 160+00

SCALE: H: 1" = 20'
V: 1" = 10'



SAN ANTONIO | AUSTIN | HOUSTON | FORT WORTH | DALLAS
2000 NW LOOP 410 | SAN ANTONIO, TX 78213 | 210.375.9000
TEXAS ENGINEERING FIRM #470 | TEXAS SURVEYING FIRM #10028800



It's real.



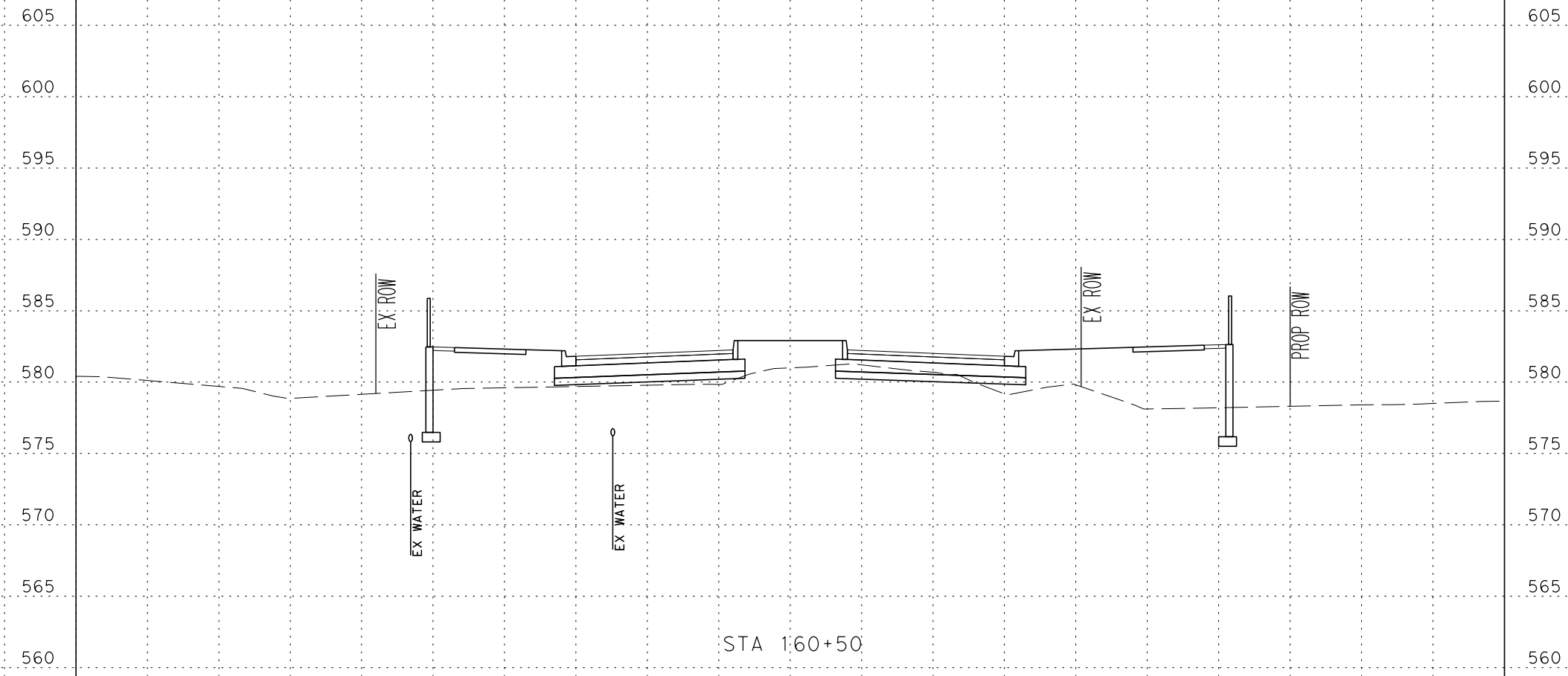
CROSS SECTIONS
STA 160+00 TO STA 160+00

CHK DGN:	FED. RD. DIV. NO.	STATE	FEDERAL AID PROJECT NO.			HIGHWAY NO.
DWG:	6	TEXAS				CORDOVA
CHK DWG:	DIST.	COUNTY	CONT. NO.	SECT. NO.	JOB NO.	SHEET NO.
	SAT	GUADALUPE	0915	46	052	

Plotted on: 11/7/2023

Design File name: ... \GeoPak\1277500_XS_231017.dgn

-100 -90 -80 -70 -60 -50 -40 -30 -20 -10 0 10 20 30 40 50 60 70 80 90 100



SCALE: H: 1" = 20'
V: 1" = 10'



SAN ANTONIO | AUSTIN | HOUSTON | FORT WORTH | DALLAS
2000 NW LOOP 410 | SAN ANTONIO, TX 78213 | 210.375.9000
TEXAS ENGINEERING FIRM #470 | TEXAS SURVEYING FIRM #10028800



It's real.



CROSS SECTIONS
STA 160+50 TO STA 160+50

CHK DGN:	FED. RD. DIV. NO.	STATE	FEDERAL AID PROJECT NO.			HIGHWAY NO.
DWG:	6	TEXAS				CORDOVA
CHK DWG:	DIST.	COUNTY	CONT. NO.	SECT. NO.	JOB NO.	SHEET NO.
	SAT	GUADALUPE	0915	46	052	


Plotted on: 11/7/2023

Design File name: ... \GeoPak\1277500_XS_231017.dgn

-100 -90 -80 -70 -60 -50 -40 -30 -20 -10 0 10 20 30 40 50 60 70 80 90 100

605
600
595
590
585
580
575
570
565
560

605
600
595
590
585
580
575
570
565
560



STA 161+00

SCALE: H: 1" = 20'
V: 1" = 10'



SAN ANTONIO | AUSTIN | HOUSTON | FORT WORTH | DALLAS
2000 NW LOOP 410 | SAN ANTONIO, TX 78213 | 210.375.9000
TEXAS ENGINEERING FIRM #470 | TEXAS SURVEYING FIRM #10028800



It's real.



CROSS SECTIONS
STA 161+00 TO STA 161+00

CHK DGN:	FED. RD. DIV. NO.:	STATE:	FEDERAL AID PROJECT NO.:			HIGHWAY NO.:
DWG:	DIST.:	COUNTY:	CONT. NO.:	SECT. NO.:	JOB NO.:	SHEET NO.:
	SAT	GUADALUPE	0915	46	052	CORDOVA


Plotted on: 11/7/2023

Design File name: ... \GeoPak\1277500_XS_231017.dgn

-100 -90 -80 -70 -60 -50 -40 -30 -20 -10 0 10 20 30 40 50 60 70 80 90 100

605
600
595
590
585
580
575
570
565
560

605
600
595
590
585
580
575
570
565
560



STA 161+50

SCALE: H: 1" = 20'
V: 1" = 10'



SAN ANTONIO | AUSTIN | HOUSTON | FORT WORTH | DALLAS
2000 NW LOOP 410 | SAN ANTONIO, TX 78213 | 210.375.9000
TEXAS ENGINEERING FIRM #470 | TEXAS SURVEYING FIRM #10028800



It's real.



CROSS SECTIONS
STA 161+50 TO STA 161+50

CHK DGN:	FED. RD. DIV. NO.:	STATE:	FEDERAL AID PROJECT NO.:			HIGHWAY NO.:
DWG:	DIST.:	COUNTY:	CONT. NO.:	SECT. NO.:	JOB NO.:	SHEET NO.:
	SAT	GUADALUPE	0915	46	052	CORDOVA

Plotted on: 11/7/2023

Design File name: ... \GeoPak\1277500_XS_231017.dgn

-100 -90 -80 -70 -60 -50 -40 -30 -20 -10 0 10 20 30 40 50 60 70 80 90 100

605
600
595
590
585
580
575
570
565
560
555

605
600
595
590
585
580
575
570
565
560
555

-100 -90 -80 -70 -60 -50 -40 -30 -20 -10 0 10 20 30 40 50 60 70 80 90 100

STA 162+00

SCALE: H: 1" = 20'
V: 1" = 10'

PAPE-DAWSON ENGINEERS

SAN ANTONIO | AUSTIN | HOUSTON | FORT WORTH | DALLAS
2000 NW LOOP 410 | SAN ANTONIO, TX 78213 | 210.375.9000
TEXAS ENGINEERING FIRM #470 | TEXAS SURVEYING FIRM #10028800



It's real.



Texas Department of Transportation
©2023

CROSS SECTIONS
STA 162+00 TO STA 162+00

CHK DGN:	FED. RD. DIV. NO.:	STATE:	FEDERAL AID PROJECT NO.:			HIGHWAY NO.:
DWG:	DIST.:	COUNTY:	CONT. NO.:	SECT. NO.:	JOB NO.:	SHEET NO.:
	SAT	GUADALUPE	0915	46	052	CORDOVA

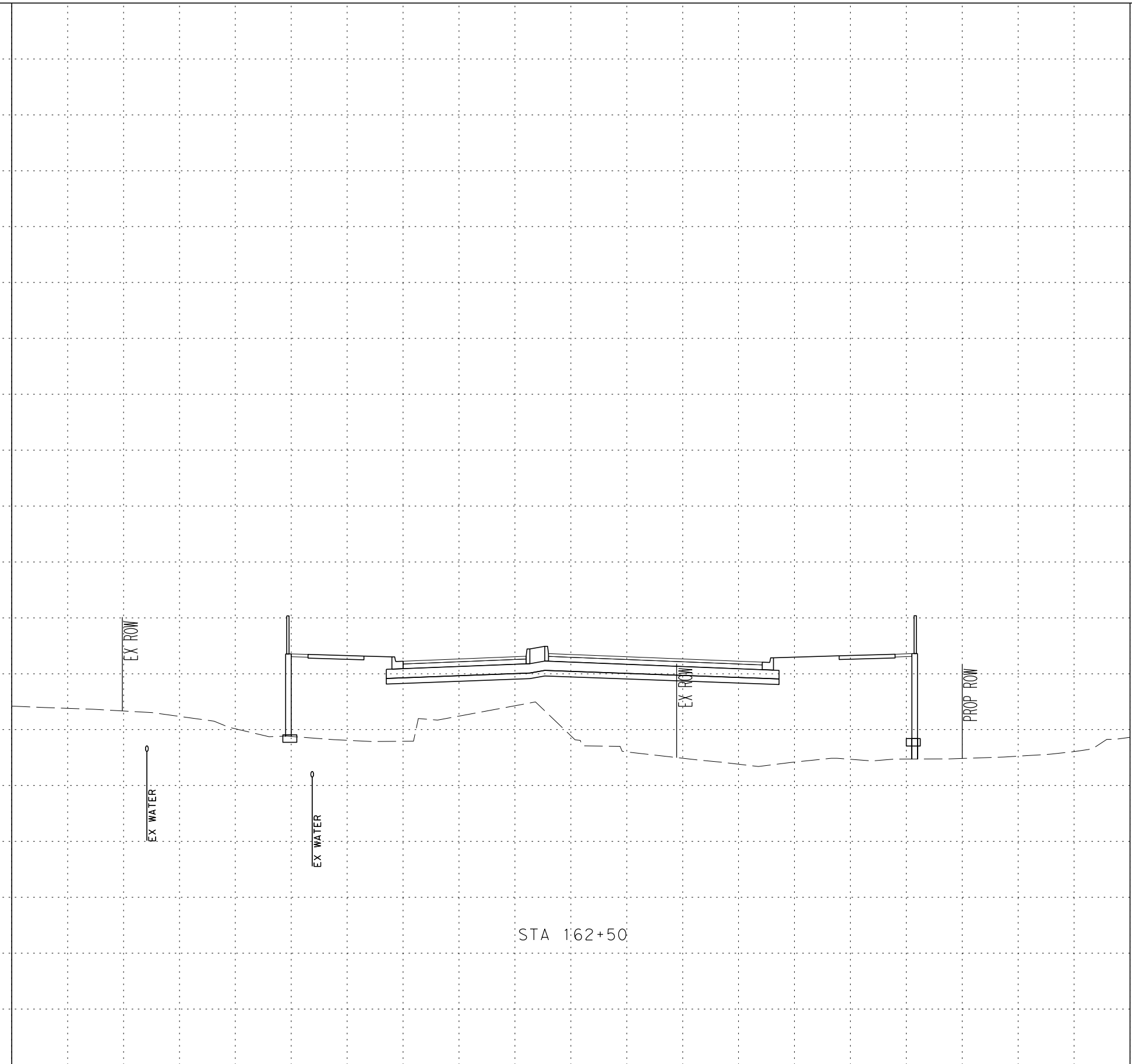
Plotted on: 11/7/2023

Design File name: ... \GeoPak\1277500_XS_231017.dgn

-100 -90 -80 -70 -60 -50 -40 -30 -20 -10 0 10 20 30 40 50 60 70 80 90 100

605
600
595
590
585
580
575
570
565
560
555

605
600
595
590
585
580
575
570
565
560
555



SCALE: H: 1" = 20'
V: 1" = 10'



SAN ANTONIO | AUSTIN | HOUSTON | FORT WORTH | DALLAS
2000 NW LOOP 410 | SAN ANTONIO, TX 78213 | 210.375.9000
TEXAS ENGINEERING FIRM #470 | TEXAS SURVEYING FIRM #10028800



It's real.



CROSS SECTIONS
STA 162+50 TO STA 162+50

CHK	FED. RD. DIV. NO.	STATE	FEDERAL AID PROJECT NO.			HIGHWAY NO.
DGN:	6	TEXAS				CORDOVA
DWG:	DIST.	COUNTY	CONT. NO.	SECT. NO.	JOB NO.	SHEET NO.
CHK	SAT	GUADALUPE	0915	46	052	

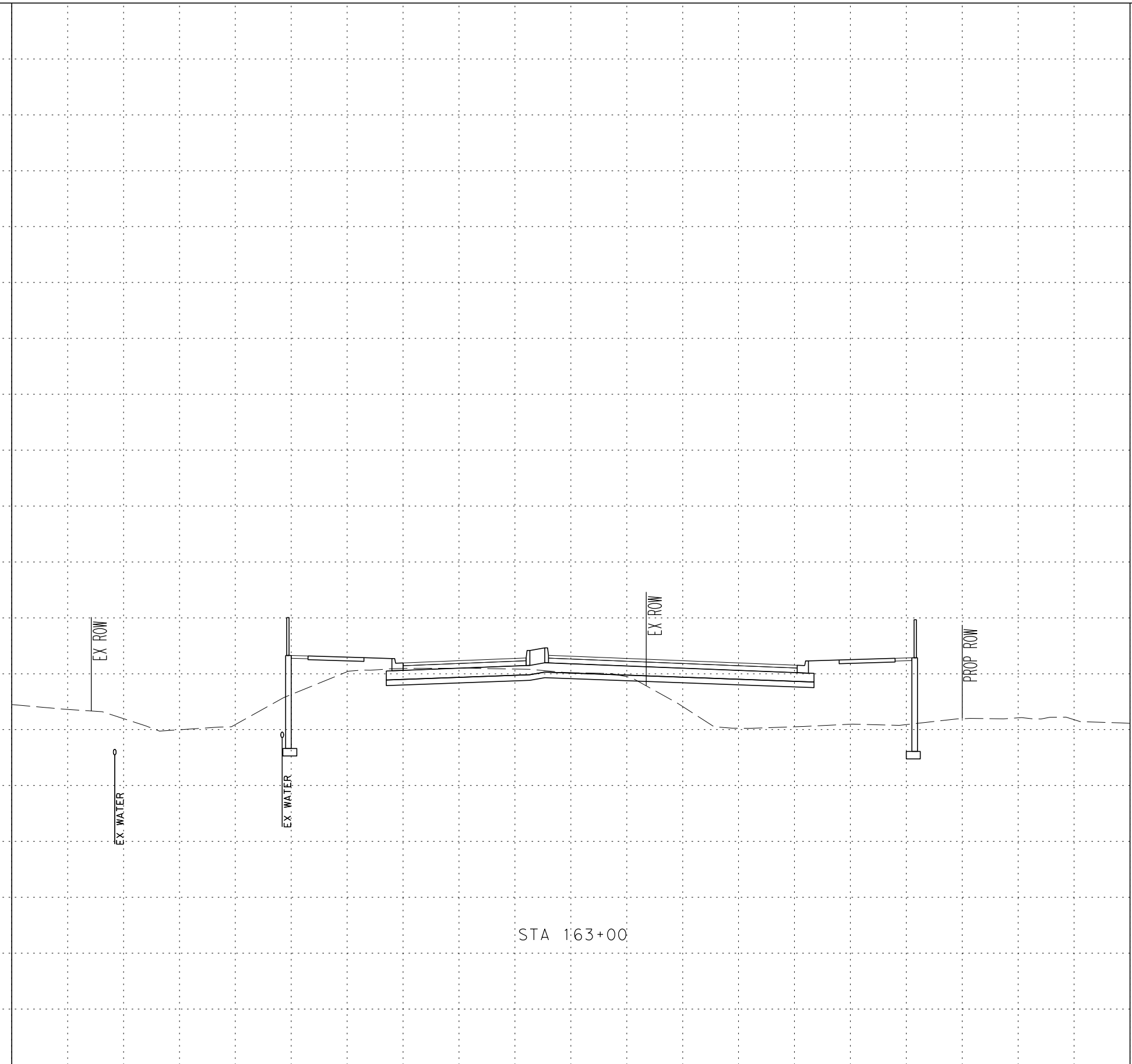
Plotted on: 11/7/2023

Design File name: ... \GeoPak\1277500_XS_231017.dgn

-100 -90 -80 -70 -60 -50 -40 -30 -20 -10 0 10 20 30 40 50 60 70 80 90 100

605
600
595
590
585
580
575
570
565
560
555

605
600
595
590
585
580
575
570
565
560
555



STA 163+00

SCALE: H: 1" = 20'
V: 1" = 10'



SAN ANTONIO | AUSTIN | HOUSTON | FORT WORTH | DALLAS
2000 NW LOOP 410 | SAN ANTONIO, TX 78213 | 210.375.9000
TEXAS ENGINEERING FIRM #470 | TEXAS SURVEYING FIRM #10028800



It's real.



CROSS SECTIONS
STA 163+00 TO STA 163+00

CHK	FED. RD. DIV. NO.	STATE	FEDERAL AID PROJECT NO.			HIGHWAY NO.
DGN:	6	TEXAS				CORDOVA
DWG:	DIST.	COUNTY	CONT. NO.	SECT. NO.	JOB NO.	SHEET NO.
CHK	SAT	GUADALUPE	0915	46	052	

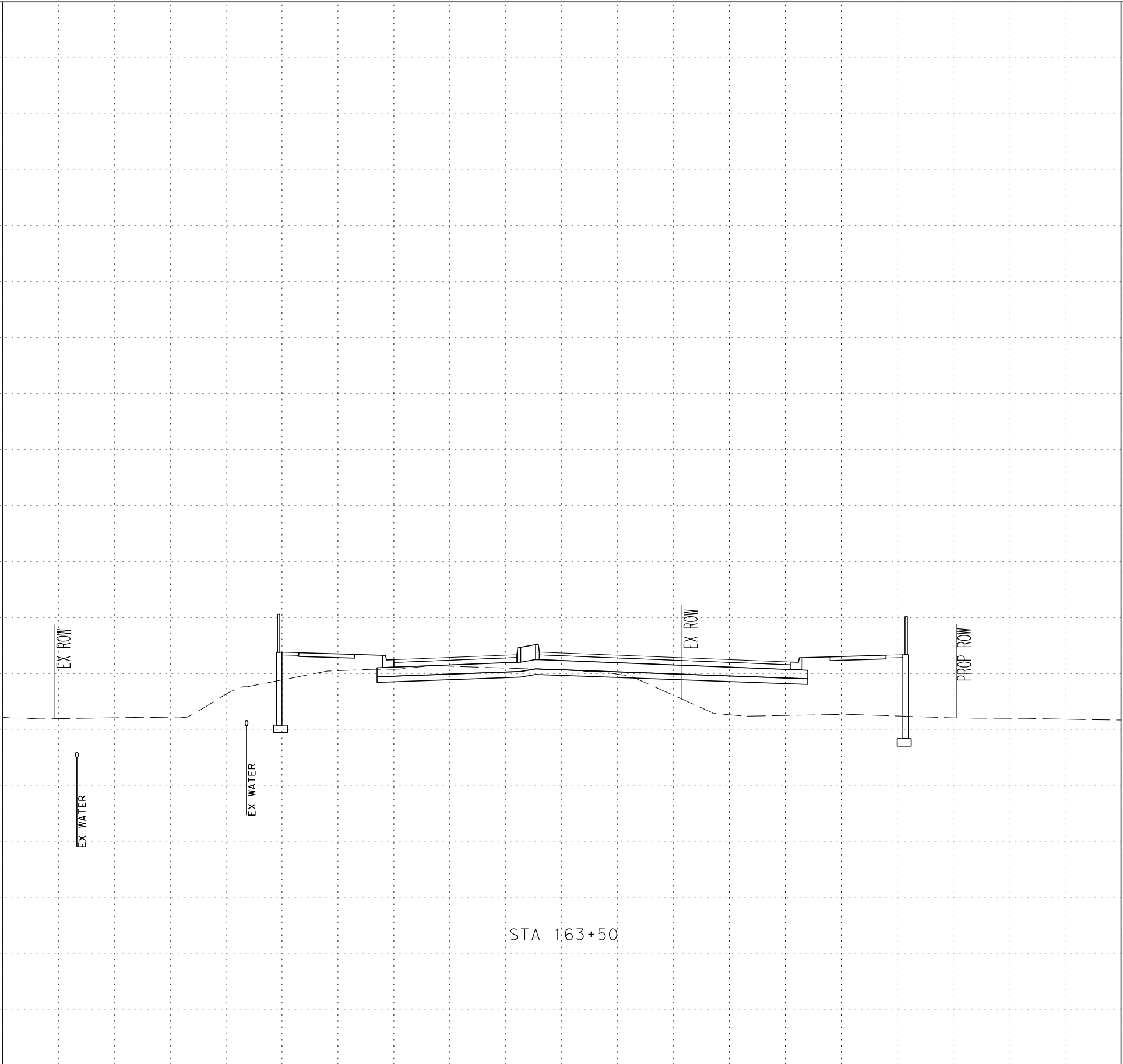
Plotted on: 11/7/2023

Design File name: ... \GeoPak\1277500_XS_231017.dgn

-100 -90 -80 -70 -60 -50 -40 -30 -20 -10 0 10 20 30 40 50 60 70 80 90 100

605
600
595
590
585
580
575
570
565
560
555

605
600
595
590
585
580
575
570
565
560
555



STA 163+50

SCALE: H: 1" = 20'
V: 1" = 10'

PAPE-DAWSON ENGINEERS

SAN ANTONIO | AUSTIN | HOUSTON | FORT WORTH | DALLAS
2000 NW LOOP 410 | SAN ANTONIO, TX 78213 | 210.375.9000
TEXAS ENGINEERING FIRM #470 | TEXAS SURVEYING FIRM #10028800



It's real.



Texas Department of Transportation
©2023

CROSS SECTIONS
STA 163+50 TO STA 163+50

CHK DGN:	FED. RD. DIV. NO.:	STATE:	FEDERAL AID PROJECT NO.:			HIGHWAY NO.:
DWG:	DIST.:	COUNTY:	CONT. NO.:	SECT. NO.:	JOB NO.:	SHEET NO.:
	SAT	GUADALUPE	0915	46	052	CORDOVA

Plotted on: 11/7/2023

Design File name: ... \GeoPak\1277500_XS_231017.dgn

-100 -90 -80 -70 -60 -50 -40 -30 -20 -10 0 10 20 30 40 50 60 70 80 90 100

605
600
595
590
585
580
575
570
565
560
555

605
600
595
590
585
580
575
570
565
560
555

EX WATER
EX WATER

EX WATER

EX ROW

PROP ROW

STA 164+00

SCALE: H: 1" = 20'
V: 1" = 10'



SAN ANTONIO | AUSTIN | HOUSTON | FORT WORTH | DALLAS
2000 NW LOOP 410 | SAN ANTONIO, TX 78213 | 210.375.9000
TEXAS ENGINEERING FIRM #470 | TEXAS SURVEYING FIRM #10028800



It's real.



CROSS SECTIONS
STA 164+00 TO STA 164+00

CHK DGN:	FED. RD. DIV. NO.	STATE	FEDERAL AID PROJECT NO.			HIGHWAY NO.
DWG:	6	TEXAS				CORDOVA
CHK DWG:	DIST.	COUNTY	CONT. NO.	SECT. NO.	JOB NO.	SHEET NO.
	SAT	GUADALUPE	0915	46	052	

Plotted on: 11/7/2023

Design File name: ... \GeoPak\1277500_XS_231017.dgn

-100 -90 -80 -70 -60 -50 -40 -30 -20 -10 0 10 20 30 40 50 60 70 80 90 100

610
605
600
595
590
585
580
575
570
565
560

610
605
600
595
590
585
580
575
570
565
560

EX WATER

EX WATER

EX ROW

STA 164+50

SCALE: H: 1" = 20'
V: 1" = 10'

PAPE-DAWSON ENGINEERS

SAN ANTONIO | AUSTIN | HOUSTON | FORT WORTH | DALLAS
2000 NW LOOP 410 | SAN ANTONIO, TX 78213 | 210.375.9000
TEXAS ENGINEERING FIRM #470 | TEXAS SURVEYING FIRM #10028800



It's real.

Texas Department of Transportation
©2023

CROSS SECTIONS
STA 164+50 TO STA 164+50

DGN:	FED. RD. DIV. NO.:	STATE:	FEDERAL AID PROJECT NO.:			HIGHWAY NO.:
CHK DGN:	6	TEXAS				CORDOVA
DWG:	DIST.:	COUNTY:	CONT. NO.:	SECT. NO.:	JOB NO.:	SHEET NO.:
CHK DWG:	SAT	GUADALUPE	0915	46	052	

Plotted on: 11/7/2023

Design File name: ... \GeoPak\1277500_XS_231017.dgn

-100 -90 -80 -70 -60 -50 -40 -30 -20 -10 0 10 20 30 40 50 60 70 80 90 100

605
600
595
590
585
580
575
570
565
560

605
600
595
590
585
580
575
570
565
560

EX ROW

EX ROW

EX WATER

EX WATER

EX ROW

EX ROW

PROP. ROW

PROP. ROW

STA 165+00

-100 -90 -80 -70 -60 -50 -40 -30 -20 -10 0 10 20 30 40 50 60 70 80 90 100

SCALE: H: 1" = 20'
V: 1" = 10'

Pape-Dawson
ENGINEERS

SAN ANTONIO | AUSTIN | HOUSTON | FORT WORTH | DALLAS
2000 NW LOOP 410 | SAN ANTONIO, TX 78213 | 210.375.9000
TEXAS ENGINEERING FIRM #470 | TEXAS SURVEYING FIRM #10028800



It's real.



Texas Department of Transportation
©2023

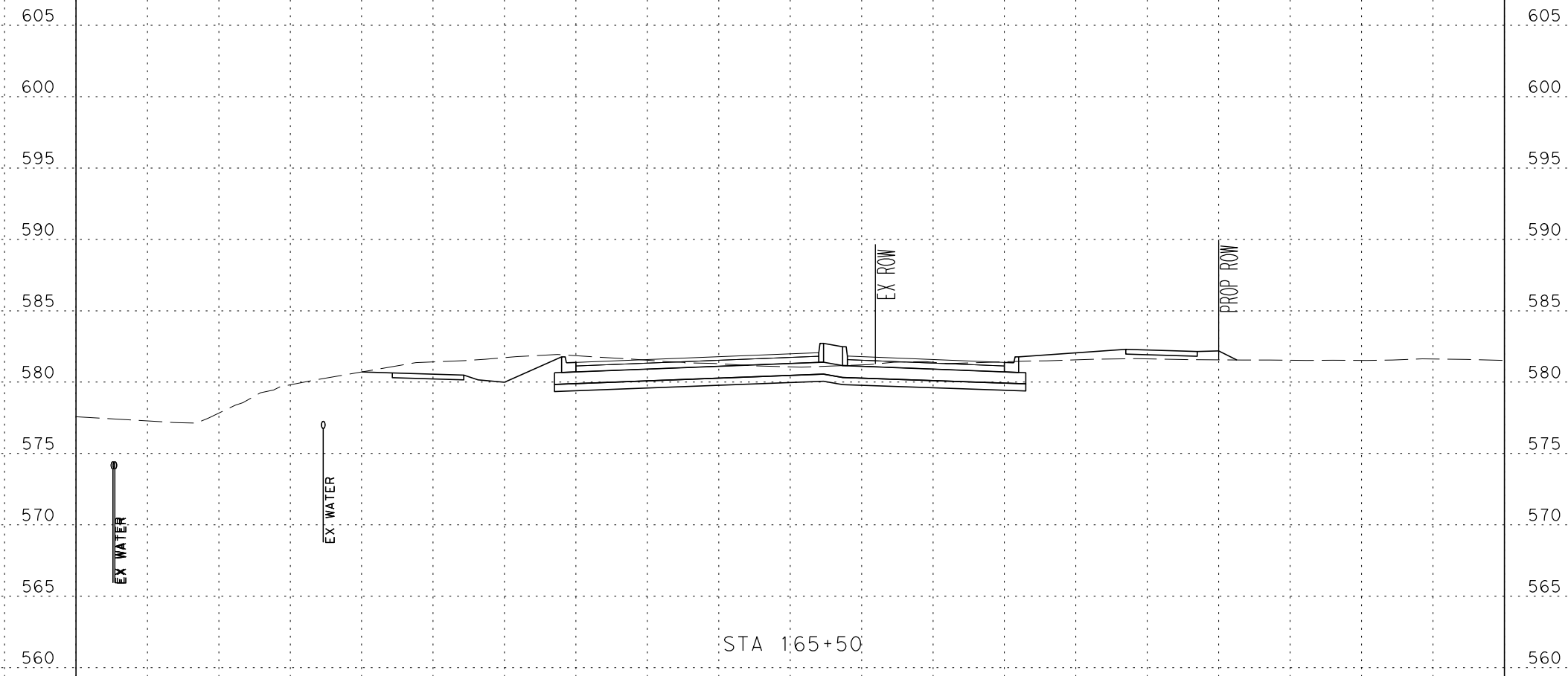
CROSS SECTIONS
STA 165+00 TO STA 165+00

CHK DGN:	FED. RD. DIV. NO.	STATE	FEDERAL AID PROJECT NO.			HIGHWAY NO.
DWG:	6	TEXAS				CORDOVA
CHK DGN:	DIST.	COUNTY	CONT. NO.	SECT. NO.	JOB NO.	SHEET NO.
DWG:	SAT	GUADALUPE	0915	46	052	

Plotted on: 11/7/2023

Design File name: ... \GeoPak\1277500_XS_231017.dgn

-100 -90 -80 -70 -60 -50 -40 -30 -20 -10 0 10 20 30 40 50 60 70 80 90 100



SCALE: H: 1" = 20'
V: 1" = 10'

PAPE-DAWSON ENGINEERS

SAN ANTONIO | AUSTIN | HOUSTON | FORT WORTH | DALLAS
2000 NW LOOP 410 | SAN ANTONIO, TX 78213 | 210.375.9000
TEXAS ENGINEERING FIRM #470 | TEXAS SURVEYING FIRM #10028800



It's real.

Texas Department of Transportation
©2023

CROSS SECTIONS
STA 165+50 TO STA 165+50

CHK DGN:	FED. RD. DIV. NO.:	STATE:	FEDERAL AID PROJECT NO.:			HIGHWAY NO.:
DWG:	DIST.:	COUNTY:	CONT. NO.:	SECT. NO.:	JOB NO.:	SHEET NO.:
	SAT	GUADALUPE	0915	46	052	CORDOVA


Plotted on: 11/7/2023

Design File name: ... \GeoPak\1277500_XS_231017.dgn

-100 -90 -80 -70 -60 -50 -40 -30 -20 -10 0 10 20 30 40 50 60 70 80 90 100

610
605
600
595
590
585
580
575
570
565
560

610
605
600
595
590
585
580
575
570
565
560



STA 166+00

SCALE: H: 1" = 20'
V: 1" = 10'



SAN ANTONIO | AUSTIN | HOUSTON | FORT WORTH | DALLAS
2000 NW LOOP 410 | SAN ANTONIO, TX 78213 | 210.375.9000
TEXAS ENGINEERING FIRM #470 | TEXAS SURVEYING FIRM #10028800



It's real.



CROSS SECTIONS
STA 166+00 TO STA 166+00

CHK DGN:	FED. RD. DIV. NO.	STATE	FEDERAL AID PROJECT NO.			HIGHWAY NO.
DWG:	6	TEXAS				CORDOVA
CHK DWG:	DIST.	COUNTY	CONT. NO.	SECT. NO.	JOB NO.	SHEET NO.
	SAT	GUADALUPE	0915	46	052	

Plotted on: 11/7/2023

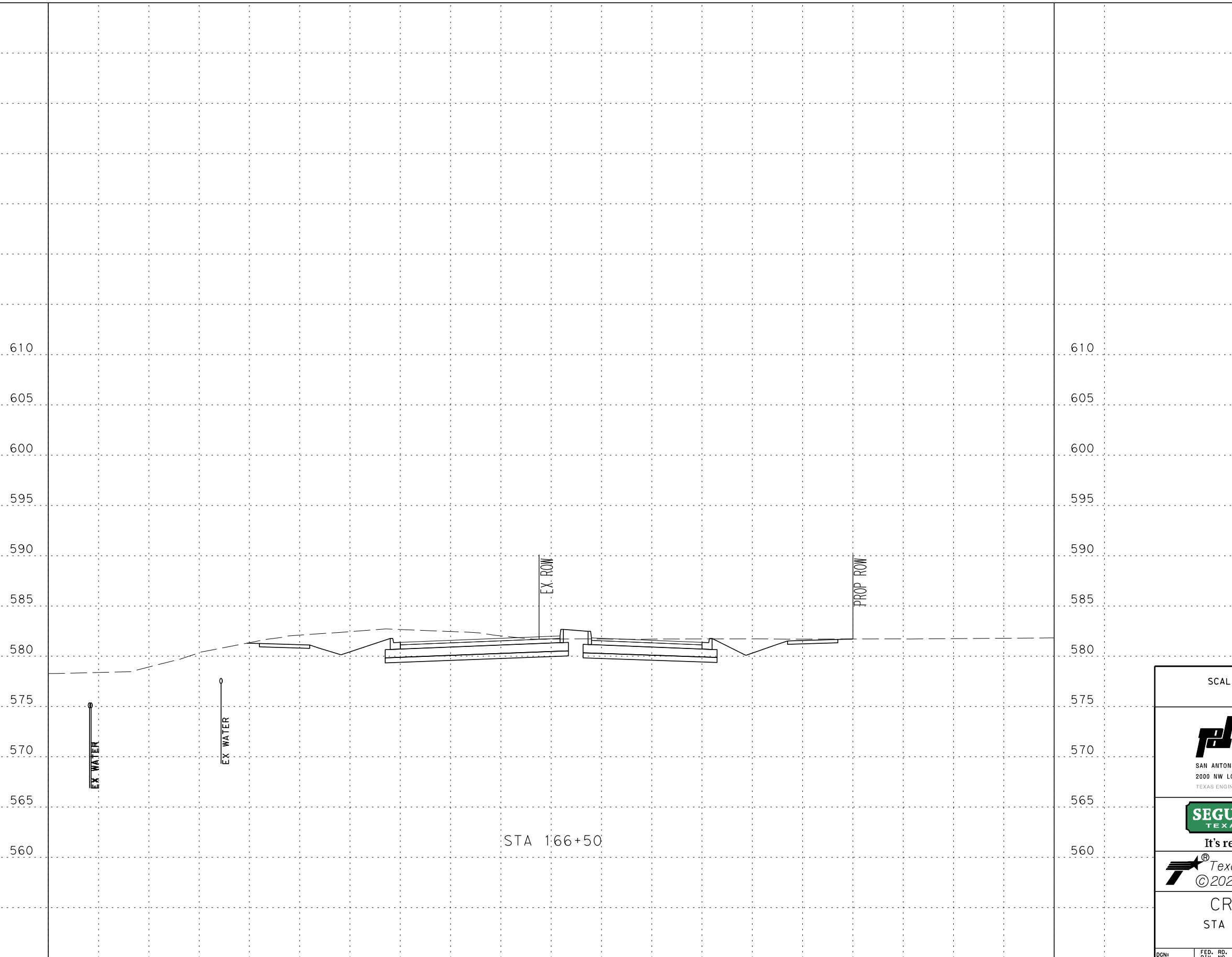
Design File name: ... \GeoPak\1277500_XS_231017.dgn

-100 -90 -80 -70 -60 -50 -40 -30 -20 -10 0 10 20 30 40 50 60 70 80 90 100

610
605
600
595
590
585
580
575
570
565
560

610
605
600
595
590
585
580
575
570
565
560

-100 -90 -80 -70 -60 -50 -40 -30 -20 -10 0 10 20 30 40 50 60 70 80 90 100



SCALE: H: 1" = 20'
V: 1" = 10'

Pape-Dawson
ENGINEERS

SAN ANTONIO | AUSTIN | HOUSTON | FORT WORTH | DALLAS
2000 NW LOOP 410 | SAN ANTONIO, TX 78213 | 210.375.9000
TEXAS ENGINEERING FIRM #470 | TEXAS SURVEYING FIRM #10028800



It's real.



Texas Department of Transportation
©2023

CROSS SECTIONS
STA 166+50 TO STA 166+50

DGN:	FED. RD. DIV. NO.:	STATE:	FEDERAL AID PROJECT NO.:			HIGHWAY NO.:
CHK DGN:	6	TEXAS				CORDOVA
DWG:	DIST.:	COUNTY:	CONT. NO.:	SECT. NO.:	JOB NO.:	SHEET NO.:
CHK DWG:	SAT	GUADALUPE	0915	46	052	

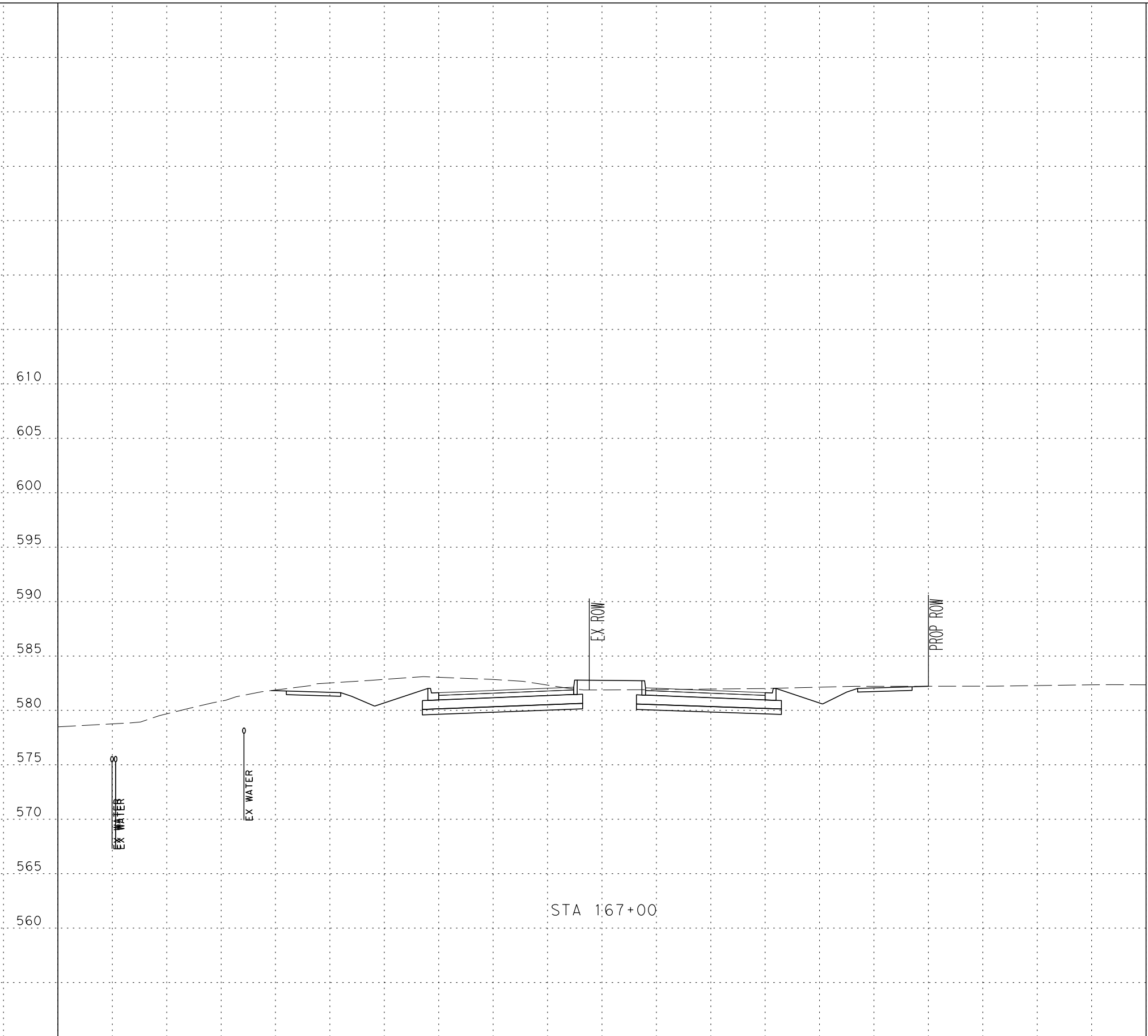
Plotted on: 11/7/2023

Design File name: ... \GeoPak\1277500_XS_231017.dgn

-100 -90 -80 -70 -60 -50 -40 -30 -20 -10 0 10 20 30 40 50 60 70 80 90 100

610
605
600
595
590
585
580
575
570
565
560

610
605
600
595
590
585
580
575
570
565
560



STA 167+00

SCALE: H: 1" = 20'
V: 1" = 10'



SAN ANTONIO | AUSTIN | HOUSTON | FORT WORTH | DALLAS
2000 NW LOOP 410 | SAN ANTONIO, TX 78213 | 210.375.9000
TEXAS ENGINEERING FIRM #470 | TEXAS SURVEYING FIRM #10028800



It's real.



CROSS SECTIONS
STA 167+00 TO STA 167+00

DGN:	FED. RD. DIV. NO.:	STATE:	FEDERAL AID PROJECT NO.:			HIGHWAY NO.:
CHK DGN:	6	TEXAS				CORDOVA
DWG:	DIST.:	COUNTY:	CONT. NO.:	SECT. NO.:	JOB NO.:	SHEET NO.:
CHK DWG:	SAT	GUADALUPE	0915	46	052	

Plotted on: 11/7/2023

Design File name: ... \GeoPak\1277500_XS_231017.dgn

-100 -90 -80 -70 -60 -50 -40 -30 -20 -10 0 10 20 30 40 50 60 70 80 90 100

610
605
600
595
590
585
580
575
570
565

610
605
600
595
590
585
580
575
570
565

-100 -90 -80 -70 -60 -50 -40 -30 -20 -10 0 10 20 30 40 50 60 70 80 90 100

EX WATER

EX WATER

EX ROW

EX ROW

PROP ROW

STA 167+50

SCALE: H: 1" = 20'
V: 1" = 10'

PAPE-DAWSON ENGINEERS

SAN ANTONIO | AUSTIN | HOUSTON | FORT WORTH | DALLAS
2000 NW LOOP 410 | SAN ANTONIO, TX 78213 | 210.375.9000
TEXAS ENGINEERING FIRM #470 | TEXAS SURVEYING FIRM #10028800



It's real.



Texas Department of Transportation
©2023

CROSS SECTIONS
STA 167+50 TO STA 167+50

CHK DGN:	FED. RD. DIV. NO.:	STATE:	FEDERAL AID PROJECT NO.:			HIGHWAY NO.:
DWG:	DIST.:	COUNTY:	CONT. NO.:	SECT. NO.:	JOB NO.:	SHEET NO.:
	SAT	GUADALUPE	0915	46	052	CORDOVA

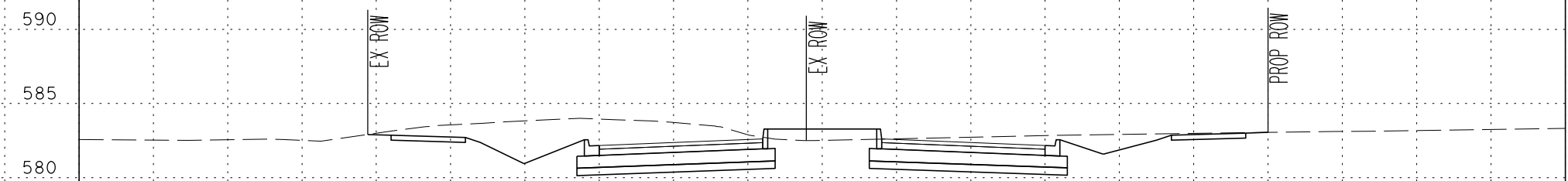
Plotted on: 11/7/2023

Design File name: ... \GeoPak\1277500_XS_231017.dgn

-100 -90 -80 -70 -60 -50 -40 -30 -20 -10 0 10 20 30 40 50 60 70 80 90 100

610
605
600
595
590
585
580
575
570
565

610
605
600
595
590
585
580
575
570
565



STA 168+00

-100 -90 -80 -70 -60 -50 -40 -30 -20 -10 0 10 20 30 40 50 60 70 80 90 100

SCALE: H: 1" = 20'
V: 1" = 10'



SAN ANTONIO | AUSTIN | HOUSTON | FORT WORTH | DALLAS
2000 NW LOOP 410 | SAN ANTONIO, TX 78213 | 210.375.9000
TEXAS ENGINEERING FIRM #470 | TEXAS SURVEYING FIRM #10028800



It's real.



CROSS SECTIONS
STA 168+00 TO STA 168+00

CHK DGN:	FED. RD. DIV. NO.:	STATE:	FEDERAL AID PROJECT NO.:			HIGHWAY NO.:
DWG:	DIST.:	COUNTY:	CONT. NO.:	SECT. NO.:	JOB NO.:	SHEET NO.:
	6	TEXAS				CORDOVA
	SAT	GUADALUPE	0915	46	052	


Plotted on: 11/7/2023

Design File name: ... \GeoPak\1277500_XS_231017.dgn

-100 -90 -80 -70 -60 -50 -40 -30 -20 -10 0 10 20 30 40 50 60 70 80 90 100

610
605
600
595
590
585
580
575
570
565

610
605
600
595
590
585
580
575
570
565



STA 168+50

SCALE: H: 1" = 20'
V: 1" = 10'



SAN ANTONIO | AUSTIN | HOUSTON | FORT WORTH | DALLAS
2000 NW LOOP 410 | SAN ANTONIO, TX 78213 | 210.375.9000
TEXAS ENGINEERING FIRM #470 | TEXAS SURVEYING FIRM #10028800



It's real.



CROSS SECTIONS
STA 168+50 TO STA 168+50

CHK DGN:	FED. RD. DIV. NO.:	STATE:	FEDERAL AID PROJECT NO.:			HIGHWAY NO.:
DWG:	DIST.:	COUNTY:	CONT. NO.:	SECT. NO.:	JOB NO.:	SHEET NO.:
	SAT	GUADALUPE	0915	46	052	CORDOVA


Plotted on: 11/7/2023

Design File name: ...GeoPak\1277500_XS_231017.dgn

-100 -90 -80 -70 -60 -50 -40 -30 -20 -10 0 10 20 30 40 50 60 70 80 90 100

610
605
600
595
590
585
580
575
570
565

610
605
600
595
590
585
580
575
570
565



-100 -90 -80 -70 -60 -50 -40 -30 -20 -10 0 10 20 30 40 50 60 70 80 90 100

SCALE: H: 1" = 20'
V: 1" = 10'

Pape-Dawson
ENGINEERS

SAN ANTONIO | AUSTIN | HOUSTON | FORT WORTH | DALLAS
2000 NW LOOP 410 | SAN ANTONIO, TX 78213 | 210.375.9000
TEXAS ENGINEERING FIRM #470 | TEXAS SURVEYING FIRM #10028800



It's real.



Texas Department of Transportation
©2023

CROSS SECTIONS
STA 169+00 TO STA 169+00

CHK DGN:	FED. RD. DIV. NO.:	STATE:	FEDERAL AID PROJECT NO.:			HIGHWAY NO.:
DWG:	DIST.:	COUNTY:	CONT. NO.:	SECT. NO.:	JOB NO.:	SHEET NO.:
	SAT	GUADALUPE	0915	46	052	CORDOVA

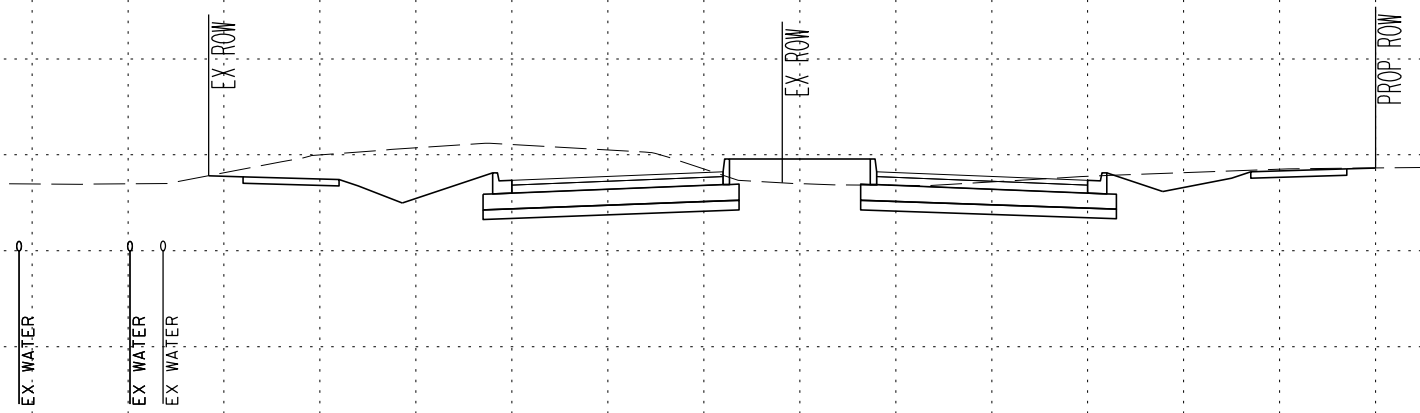
Plotted on: 11/7/2023

Design File name: ... \GeoPak\1277500_XS_231017.dgn

-100 -90 -80 -70 -60 -50 -40 -30 -20 -10 0 10 20 30 40 50 60 70 80 90 100

610
605
600
595
590
585
580
575
570
565

610
605
600
595
590
585
580
575
570
565



STA 169+50

SCALE: H: 1" = 20'
V: 1" = 10'



SAN ANTONIO | AUSTIN | HOUSTON | FORT WORTH | DALLAS
2000 NW LOOP 410 | SAN ANTONIO, TX 78213 | 210.375.9000
TEXAS ENGINEERING FIRM #470 | TEXAS SURVEYING FIRM #10028800



It's real.



CROSS SECTIONS
STA 169+50 TO STA 169+50

CHK DGN:	FED. RD. DIV. NO.:	STATE:	FEDERAL AID PROJECT NO.:			HIGHWAY NO.:
DWG:	DIST.:	COUNTY:	CONT. NO.:	SECT. NO.:	JOB NO.:	SHEET NO.:
	SAT	GUADALUPE	0915	46	052	CORDOVA


Plotted on: 11/7/2023

Design File name: ... \GeoPak\1277500_XS_231017.dgn

-100 -90 -80 -70 -60 -50 -40 -30 -20 -10 0 10 20 30 40 50 60 70 80 90 100

610
605
600
595
590
585
580
575
570
565

610
605
600
595
590
585
580
575
570
565



SCALE: H: 1" = 20'
V: 1" = 10'



SAN ANTONIO | AUSTIN | HOUSTON | FORT WORTH | DALLAS
2000 NW LOOP 410 | SAN ANTONIO, TX 78213 | 210.375.9000
TEXAS ENGINEERING FIRM #470 | TEXAS SURVEYING FIRM #10028800



It's real.



Texas Department of Transportation
©2023

CROSS SECTIONS
STA 170+00 TO STA 170+00

CHK DGN:	FED. RD. DIV. NO.:	STATE:	FEDERAL AID PROJECT NO.:			HIGHWAY NO.:
DWG:	DIST.:	COUNTY:	CONT. NO.:	SECT. NO.:	JOB NO.:	SHEET NO.:
	SAT	GUADALUPE	0915	46	052	CORDOVA


Plotted on: 11/7/2023

Design File name: ... \GeoPak\1277500_XS_231017.dgn

-100 -90 -80 -70 -60 -50 -40 -30 -20 -10 0 10 20 30 40 50 60 70 80 90 100

610
605
600
595
590
585
580
575
570
565

610
605
600
595
590
585
580
575
570
565



STA 170+50

SCALE: H: 1" = 20'
V: 1" = 10'



SAN ANTONIO | AUSTIN | HOUSTON | FORT WORTH | DALLAS
2000 NW LOOP 410 | SAN ANTONIO, TX 78213 | 210.375.9000
TEXAS ENGINEERING FIRM #470 | TEXAS SURVEYING FIRM #10028800



It's real.



CROSS SECTIONS
STA 170+50 TO STA 170+50

DGN:	FED. RD. DIV. NO.:	STATE:	FEDERAL AID PROJECT NO.:			HIGHWAY NO.:
CHK DGN:	6	TEXAS				CORDOVA
DWG:	DIST.:	COUNTY:	CONT. NO.:	SECT. NO.:	JOB NO.:	SHEET NO.:
CHK DWG:	SAT	GUADALUPE	0915	46	052	

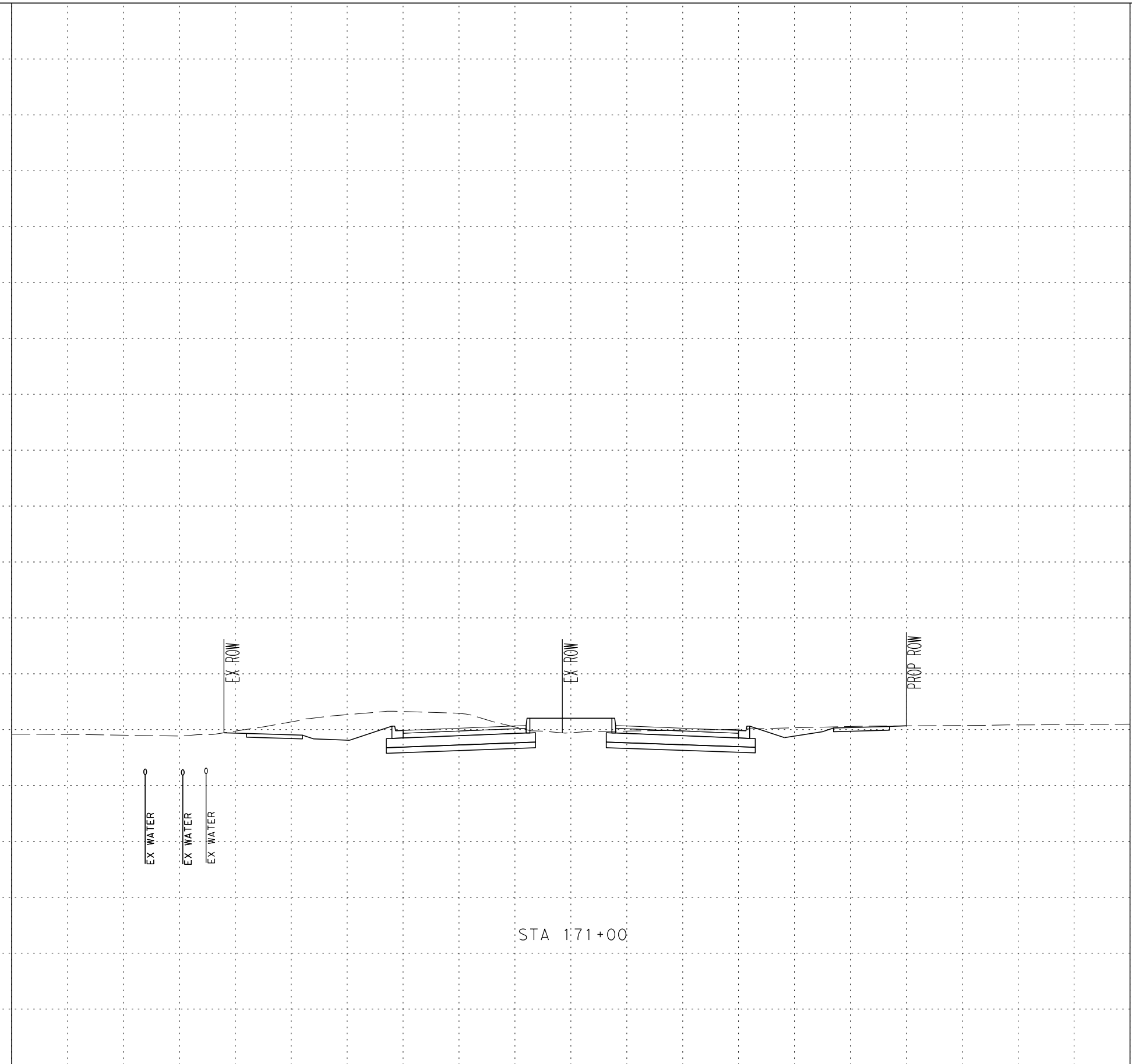
Plotted on: 11/7/2023

Design File name: ... \GeoPak\1277500_XS_231017.dgn

-100 -90 -80 -70 -60 -50 -40 -30 -20 -10 0 10 20 30 40 50 60 70 80 90 100

610
605
600
595
590
585
580
575
570
565

610
605
600
595
590
585
580
575
570
565



STA 171+00

SCALE: H: 1" = 20'
V: 1" = 10'



SAN ANTONIO | AUSTIN | HOUSTON | FORT WORTH | DALLAS
2000 NW LOOP 410 | SAN ANTONIO, TX 78213 | 210.375.9000
TEXAS ENGINEERING FIRM #470 | TEXAS SURVEYING FIRM #10028800



It's real.



CROSS SECTIONS
STA 171+00 TO STA 171+00

DGN:	FED. RD. DIV. NO.:	STATE:	FEDERAL AID PROJECT NO.:			HIGHWAY NO.:
CHK DGN:	6	TEXAS				CORDOVA
DWG:	DIST.:	COUNTY:	CONT. NO.:	SECT. NO.:	JOB NO.:	SHEET NO.:
CHK DWG:	SAT	GUADALUPE	0915	46	052	

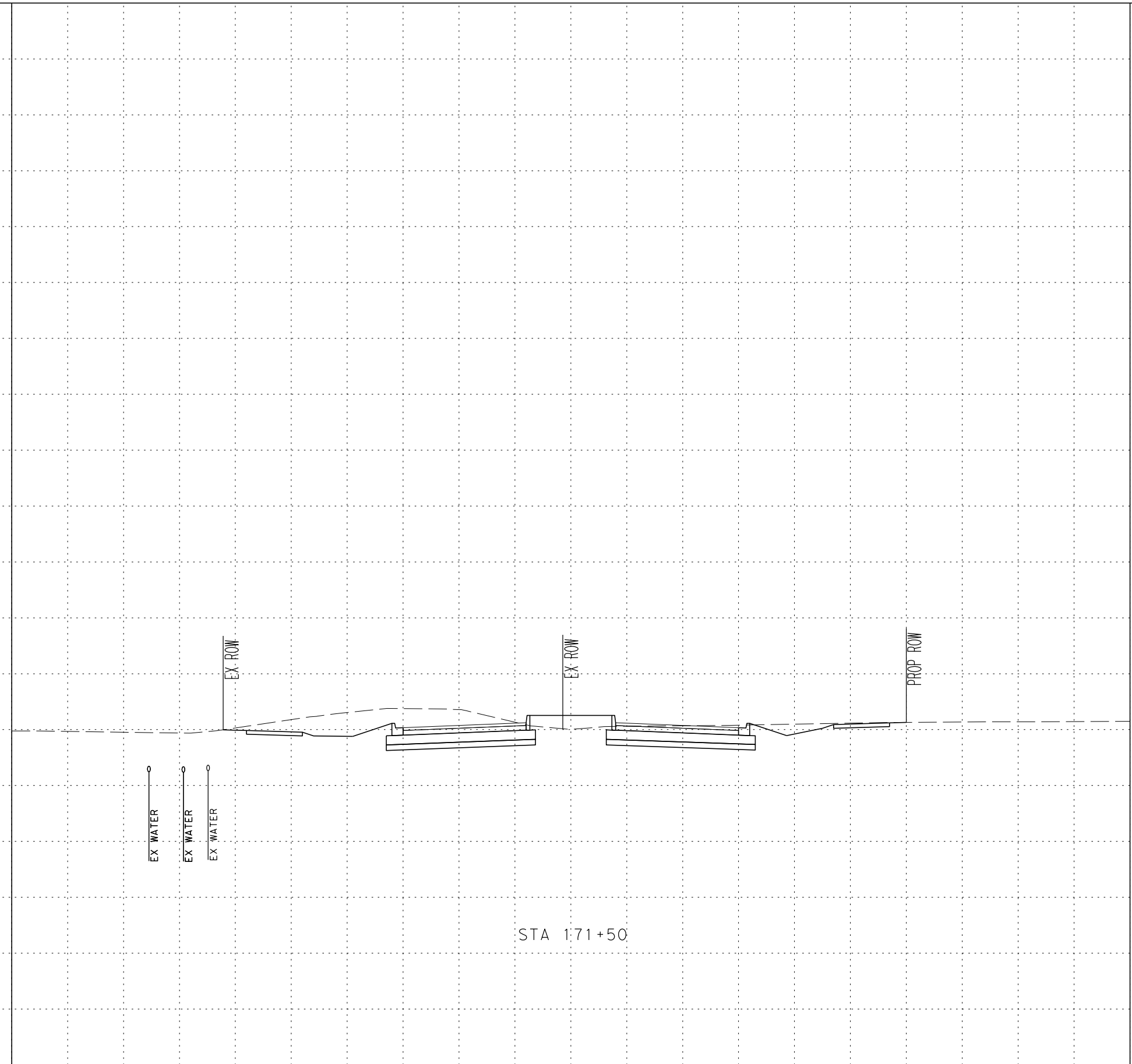
Plotted on: 11/7/2023

Design File name: ... \GeoPak\1277500_XS_231017.dgn

-100 -90 -80 -70 -60 -50 -40 -30 -20 -10 0 10 20 30 40 50 60 70 80 90 100

610
605
600
595
590
585
580
575
570
565

610
605
600
595
590
585
580
575
570
565



STA 171+50

SCALE: H: 1" = 20'
V: 1" = 10'



SAN ANTONIO | AUSTIN | HOUSTON | FORT WORTH | DALLAS
2000 NW LOOP 410 | SAN ANTONIO, TX 78213 | 210.375.9000
TEXAS ENGINEERING FIRM #470 | TEXAS SURVEYING FIRM #10028800



It's real.



CROSS SECTIONS
STA 171+50 TO STA 171+50

CHK DGN:	FED. RD. DIV. NO.	STATE	FEDERAL AID PROJECT NO.			HIGHWAY NO.
DWG:	6	TEXAS				CORDOVA
CHK DGN:	DIST.	COUNTY	CONT. NO.	SECT. NO.	JOB NO.	SHEET NO.
DWG:	SAT	GUADALUPE	0915	46	052	

Plotted on: 11/7/2023

Design File name: ... \GeoPak\1277500_XS_231017.dgn

-100 -90 -80 -70 -60 -50 -40 -30 -20 -10 0 10 20 30 40 50 60 70 80 90 100

610
605
600
595
590
585
580
575
570
565

610
605
600
595
590
585
580
575
570
565

EX WATER
EX WATER
EX WATER

EX ROW

EX ROW

PROP ROW

STA 172+00

-100 -90 -80 -70 -60 -50 -40 -30 -20 -10 0 10 20 30 40 50 60 70 80 90 100

SCALE: H: 1" = 20'
V: 1" = 10'



SAN ANTONIO | AUSTIN | HOUSTON | FORT WORTH | DALLAS
2000 NW LOOP 410 | SAN ANTONIO, TX 78213 | 210.375.9000
TEXAS ENGINEERING FIRM #470 | TEXAS SURVEYING FIRM #10028800



It's real.



CROSS SECTIONS
STA 172+00 TO STA 172+00

CHK DGN:	FED. RD. DIV. NO.:	STATE:	FEDERAL AID PROJECT NO.:			HIGHWAY NO.:
DWG:	DIST.:	COUNTY:	CONT. NO.:	SECT. NO.:	JOB NO.:	SHEET NO.:
	SAT	GUADALUPE	0915	46	052	CORDOVA

Plotted on: 11/7/2023

Design File name: ... \GeoPak\1277500_XS_231017.dgn

-100 -90 -80 -70 -60 -50 -40 -30 -20 -10 0 10 20 30 40 50 60 70 80 90 100

610
605
600
595
590
585
580
575
570
565

610
605
600
595
590
585
580
575
570
565

-100 -90 -80 -70 -60 -50 -40 -30 -20 -10 0 10 20 30 40 50 60 70 80 90 100

EX WATER
EX WATER
EX WATER

EX ROW

EX ROW

PROP ROW

STA 172+50

SCALE: H: 1" = 20'
V: 1" = 10'



SAN ANTONIO | AUSTIN | HOUSTON | FORT WORTH | DALLAS
2000 NW LOOP 410 | SAN ANTONIO, TX 78213 | 210.375.9000
TEXAS ENGINEERING FIRM #470 | TEXAS SURVEYING FIRM #10028800



It's real.



CROSS SECTIONS
STA 172+50 TO STA 172+50

CHK DGN:	FED. RD. DIV. NO.:	STATE:	FEDERAL AID PROJECT NO.:			HIGHWAY NO.:
DWG:	DIST.:	COUNTY:	CONT. NO.:	SECT. NO.:	JOB NO.:	SHEET NO.:
	SAT	GUADALUPE	0915	46	052	CORDOVA

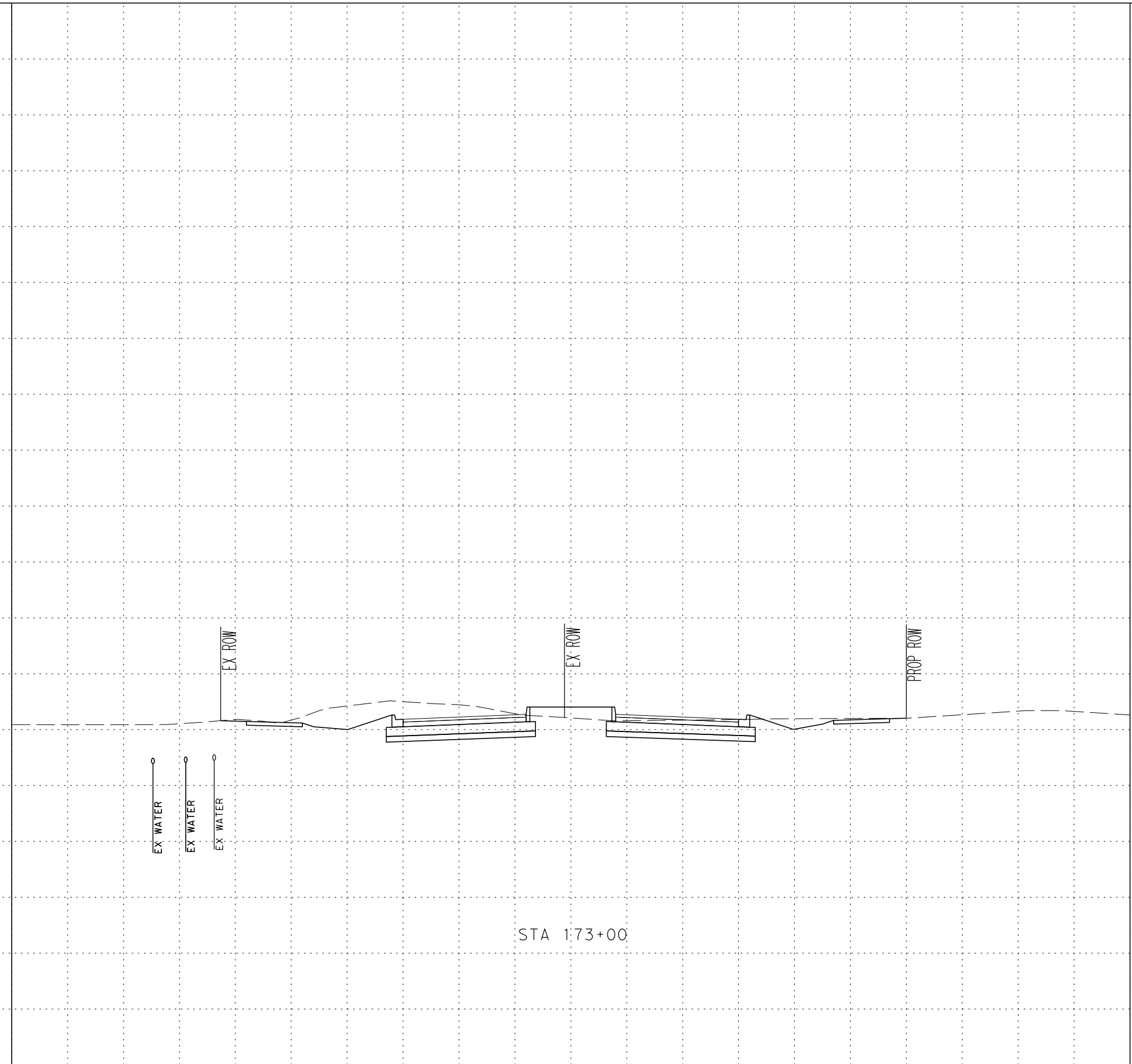
Plotted on: 11/7/2023

Design File name: ... \GeoPak\1277500_XS_231017.dgn

-100 -90 -80 -70 -60 -50 -40 -30 -20 -10 0 10 20 30 40 50 60 70 80 90 100

610
605
600
595
590
585
580
575
570
565

610
605
600
595
590
585
580
575
570
565



STA 173+00

SCALE: H: 1" = 20'
V: 1" = 10'



SAN ANTONIO | AUSTIN | HOUSTON | FORT WORTH | DALLAS
2000 NW LOOP 410 | SAN ANTONIO, TX 78213 | 210.375.9000
TEXAS ENGINEERING FIRM #470 | TEXAS SURVEYING FIRM #10028800



It's real.



CROSS SECTIONS
STA 173+00 TO STA 173+00

DGN:	FED. RD. DIV. NO.:	STATE:	FEDERAL AID PROJECT NO.:			HIGHWAY NO.:
CHK DGN:	6	TEXAS				CORDOVA
DWG:	DIST.:	COUNTY:	CONT. NO.:	SECT. NO.:	JOB NO.:	SHEET NO.:
CHK DWG:	SAT	GUADALUPE	0915	46	052	

Plotted on: 11/7/2023

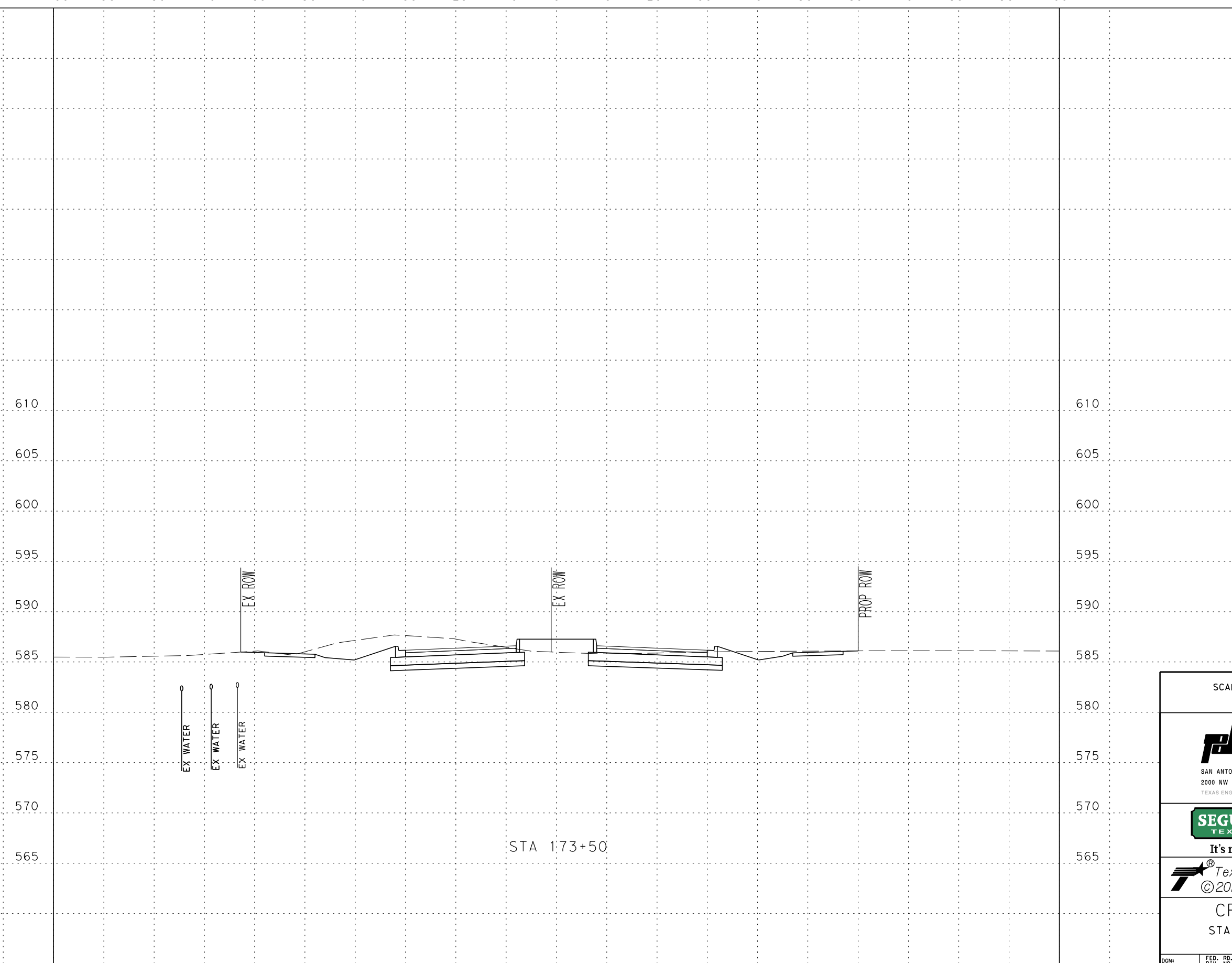
Design File name: ... \GeoPak\1277500_XS_231017.dgn

-100 -90 -80 -70 -60 -50 -40 -30 -20 -10 0 10 20 30 40 50 60 70 80 90 100

610
605
600
595
590
585
580
575
570
565

610
605
600
595
590
585
580
575
570
565

-100 -90 -80 -70 -60 -50 -40 -30 -20 -10 0 10 20 30 40 50 60 70 80 90 100



STA 173+50

SCALE: H: 1" = 20'
V: 1" = 10'



SAN ANTONIO | AUSTIN | HOUSTON | FORT WORTH | DALLAS
 2000 NW LOOP 410 | SAN ANTONIO, TX 78213 | 210.375.9000
 TEXAS ENGINEERING FIRM #470 | TEXAS SURVEYING FIRM #10028800



It's real.



CROSS SECTIONS
 STA 173+50 TO STA 173+50

DGN:	FED. RD. DIV. NO.:	STATE:	FEDERAL AID PROJECT NO.:			HIGHWAY NO.:
CHK DGN:	6	TEXAS				CORDOVA
DWG:	DIST.:	COUNTY:	CONT. NO.:	SECT. NO.:	JOB NO.:	SHEET NO.:
CHK DWG:	SAT	GUADALUPE	0915	46	052	

Plotted on: 11/7/2023


Design File name: ... \GeoPak\1277500_XS_231017.dgn

-100 -90 -80 -70 -60 -50 -40 -30 -20 -10 0 10 20 30 40 50 60 70 80 90 100

610
605
600
595
590
585
580
575
570
565

610
605
600
595
590
585
580
575
570
565

-100 -90 -80 -70 -60 -50 -40 -30 -20 -10 0 10 20 30 40 50 60 70 80 90 100



STA 174+00

SCALE: H: 1" = 20'
V: 1" = 10'



SAN ANTONIO | AUSTIN | HOUSTON | FORT WORTH | DALLAS
2000 NW LOOP 410 | SAN ANTONIO, TX 78213 | 210.375.9000
TEXAS ENGINEERING FIRM #470 | TEXAS SURVEYING FIRM #10028800



It's real.



CROSS SECTIONS
STA 174+00 TO STA 174+00

DGN:	FED. RD. DIV. NO.:	STATE:	FEDERAL AID PROJECT NO.:			HIGHWAY NO.:
CHK DGN:	6	TEXAS				CORDOVA
DWG:	DIST.:	COUNTY:	CONT. NO.:	SECT. NO.:	JOB NO.:	SHEET NO.:
CHK DWG:	SAT	GUADALUPE	0915	46	052	

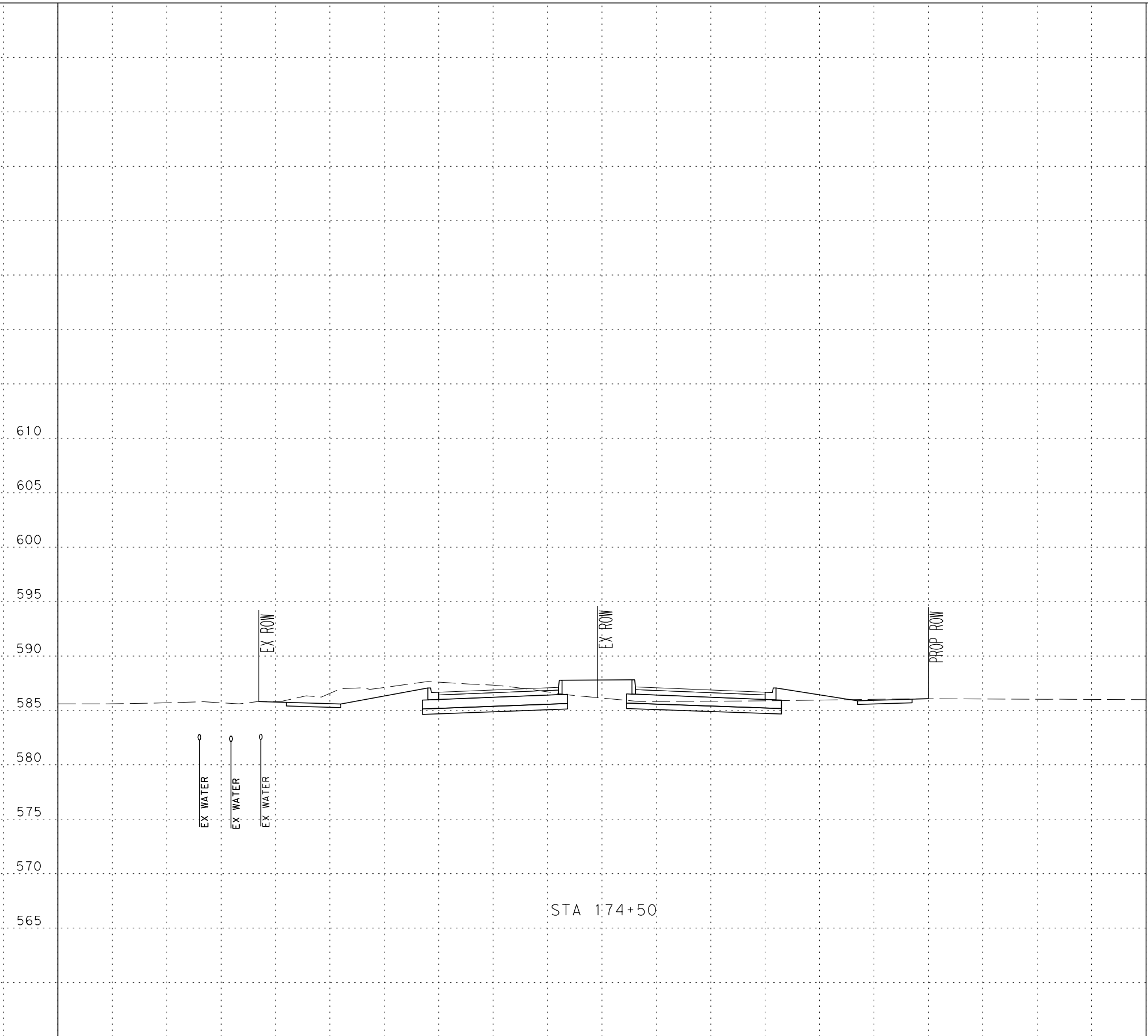
Plotted on: 11/7/2023

Design File name: ... \GeoPak\1277500_XS_231017.dgn

-100 -90 -80 -70 -60 -50 -40 -30 -20 -10 0 10 20 30 40 50 60 70 80 90 100

610
605
600
595
590
585
580
575
570
565

610
605
600
595
590
585
580
575
570
565



STA 174+50

SCALE: H: 1" = 20'
V: 1" = 10'

PAPE-DAWSON ENGINEERS

SAN ANTONIO | AUSTIN | HOUSTON | FORT WORTH | DALLAS
2000 NW LOOP 410 | SAN ANTONIO, TX 78213 | 210.375.9000
TEXAS ENGINEERING FIRM #470 | TEXAS SURVEYING FIRM #10028800



It's real.



Texas Department of Transportation
©2023

CROSS SECTIONS
STA 174+50 TO STA 174+50

DGN:	FED. RD. DIV. NO.:	STATE:	FEDERAL AID PROJECT NO.:			HIGHWAY NO.:
CHK DGN:	6	TEXAS				CORDOVA
DWG:	DIST.:	COUNTY:	CONT. NO.:	SECT. NO.:	JOB NO.:	SHEET NO.:
CHK DWG:	SAT	GUADALUPE	0915	46	052	

Plotted on: 11/7/2023

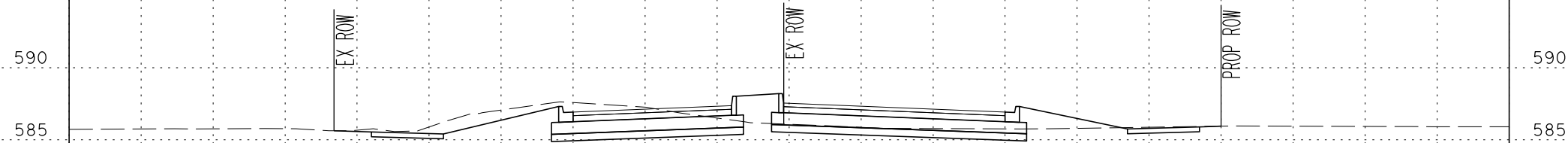
Design File name: ... \GeoPak\1277500_XS_231017.dgn

-100 -90 -80 -70 -60 -50 -40 -30 -20 -10 0 10 20 30 40 50 60 70 80 90 100

610
605
600
595
590
585
580
575
570
565

610
605
600
595
590
585
580
575
570
565

-100 -90 -80 -70 -60 -50 -40 -30 -20 -10 0 10 20 30 40 50 60 70 80 90 100



STA 175+00

SCALE: H: 1" = 20'
V: 1" = 10'



SAN ANTONIO | AUSTIN | HOUSTON | FORT WORTH | DALLAS
2000 NW LOOP 410 | SAN ANTONIO, TX 78213 | 210.375.9000
TEXAS ENGINEERING FIRM #470 | TEXAS SURVEYING FIRM #10028800



It's real.



CROSS SECTIONS
STA 175+00 TO STA 175+00

DGN:	FED. RD. DIV. NO.:	STATE:	FEDERAL AID PROJECT NO.:			HIGHWAY NO.:
CHK DGN:	6	TEXAS				CORDOVA
DWG:	DIST.:	COUNTY:	CONT. NO.:	SECT. NO.:	JOB NO.:	SHEET NO.:
CHK DWG:	SAT	GUADALUPE	0915	46	052	

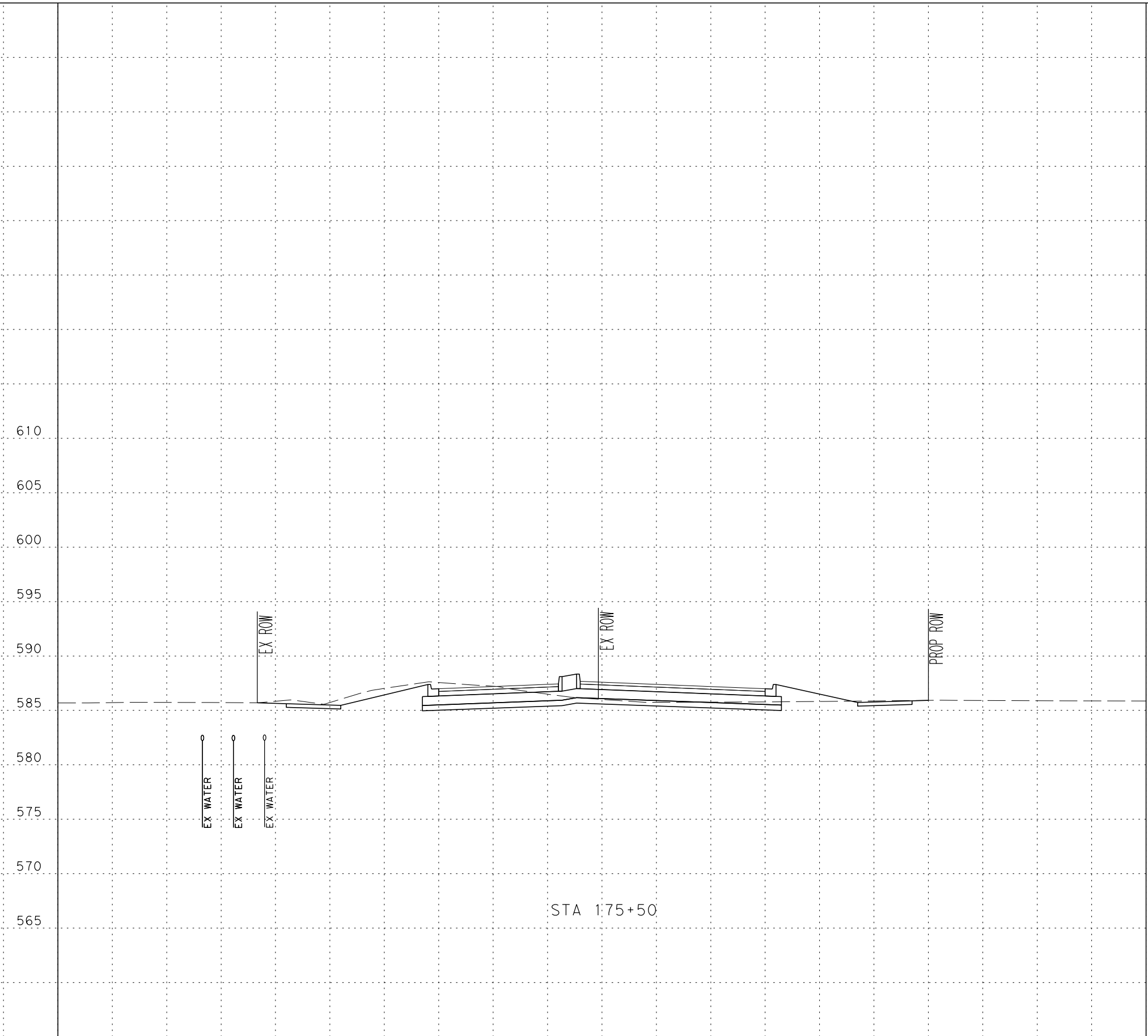
Plotted on: 11/7/2023

Design File name: ... \GeoPak\1277500_XS_231017.dgn

-100 -90 -80 -70 -60 -50 -40 -30 -20 -10 0 10 20 30 40 50 60 70 80 90 100

610
605
600
595
590
585
580
575
570
565

610
605
600
595
590
585
580
575
570
565



STA 175+50

SCALE: H: 1" = 20'
V: 1" = 10'



SAN ANTONIO | AUSTIN | HOUSTON | FORT WORTH | DALLAS
2000 NW LOOP 410 | SAN ANTONIO, TX 78213 | 210.375.9000
TEXAS ENGINEERING FIRM #470 | TEXAS SURVEYING FIRM #10028800



It's real.



CROSS SECTIONS
STA 175+50 TO STA 175+50

DGN:	FED. RD. DIV. NO.:	STATE:	FEDERAL AID PROJECT NO.:			HIGHWAY NO.:
CHK DGN:	6	TEXAS				CORDOVA
DWG:	DIST.:	COUNTY:	CONT. NO.:	SECT. NO.:	JOB NO.:	SHEET NO.:
CHK DWG:	SAT	GUADALUPE	0915	46	052	

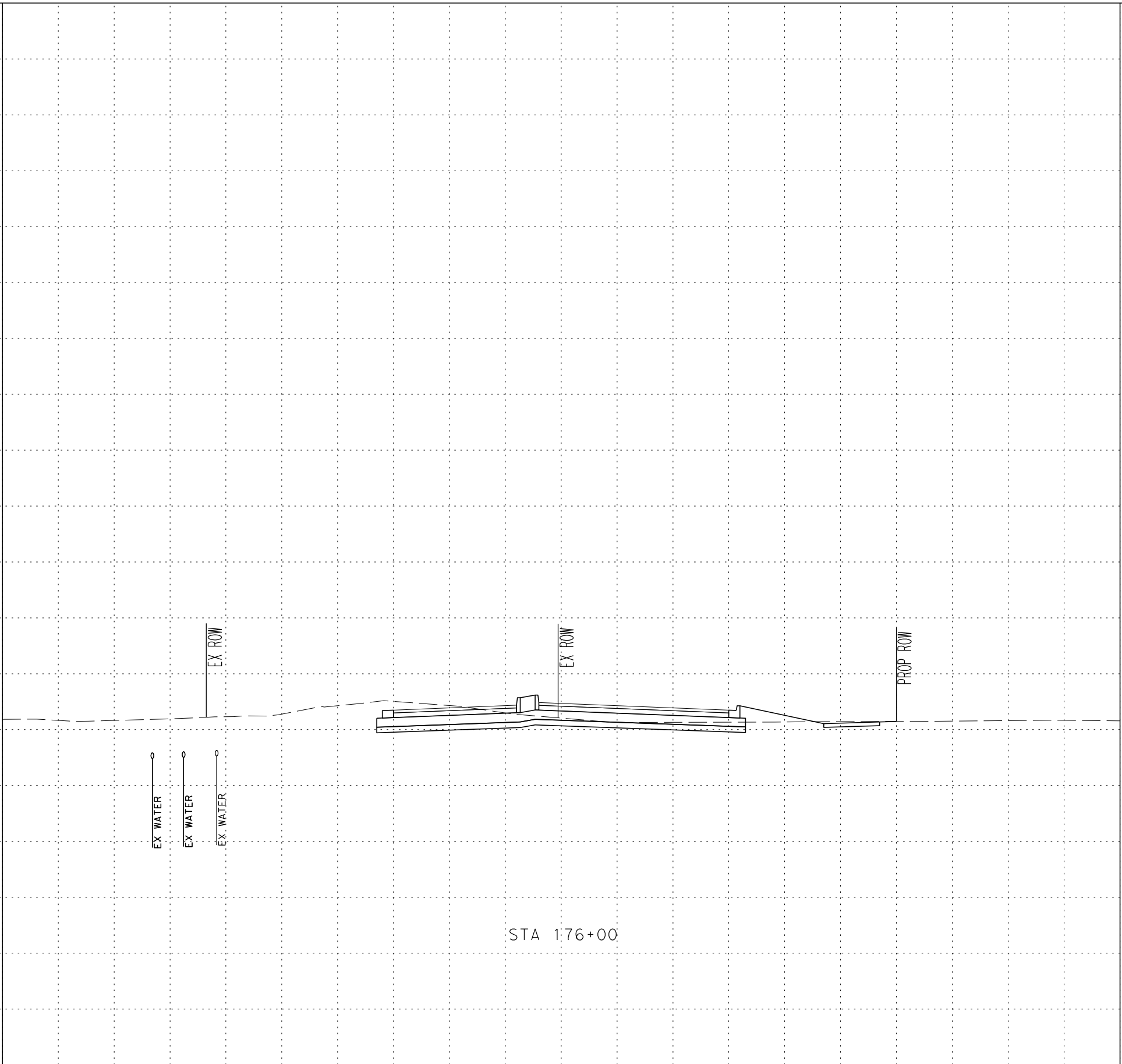
Plotted on: 11/7/2023

Design File name: ... \GeoPak\1277500_XS_231017.dgn

-100 -90 -80 -70 -60 -50 -40 -30 -20 -10 0 10 20 30 40 50 60 70 80 90 100

610
605
600
595
590
585
580
575
570
565

610
605
600
595
590
585
580
575
570
565



STA 176+00

-100 -90 -80 -70 -60 -50 -40 -30 -20 -10 0 10 20 30 40 50 60 70 80 90 100

SCALE: H: 1" = 20'
V: 1" = 10'



SAN ANTONIO | AUSTIN | HOUSTON | FORT WORTH | DALLAS
2000 NW LOOP 410 | SAN ANTONIO, TX 78213 | 210.375.9000
TEXAS ENGINEERING FIRM #470 | TEXAS SURVEYING FIRM #10028800



It's real.



CROSS SECTIONS
STA 176+00 TO STA 176+00

CHK DGN:	FED. RD. DIV. NO.	STATE	FEDERAL AID PROJECT NO.			HIGHWAY NO.
DWG:	6	TEXAS				CORDOVA
CHK DGN:	DIST.	COUNTY	CONT. NO.	SECT. NO.	JOB NO.	SHEET NO.
DWG:	SAT	GUADALUPE	0915	46	052	


Plotted on: 11/7/2023

Design File name: ... \GeoPak\1277500_XS_231017.dgn

-100 -90 -80 -70 -60 -50 -40 -30 -20 -10 0 10 20 30 40 50 60 70 80 90 100

610
605
600
595
590
585
580
575
570
565

610
605
600
595
590
585
580
575
570
565



STA 176+50

SCALE: H: 1" = 20'
V: 1" = 10'

PAPE-DAWSON ENGINEERS

SAN ANTONIO | AUSTIN | HOUSTON | FORT WORTH | DALLAS
2000 NW LOOP 410 | SAN ANTONIO, TX 78213 | 210.375.9000
TEXAS ENGINEERING FIRM #470 | TEXAS SURVEYING FIRM #10028800



It's real.



Texas Department of Transportation
©2023

CROSS SECTIONS
STA 176+50 TO STA 176+50

DGN:	FED. RD. DIV. NO.:	STATE:	FEDERAL AID PROJECT NO.:			HIGHWAY NO.:
CHK DGN:	6	TEXAS				CORDOVA
DWG:	DIST.:	COUNTY:	CONT. NO.:	SECT. NO.:	JOB NO.:	SHEET NO.:
CHK DWG:	SAT	GUADALUPE	0915	46	052	

Plotted on: 11/7/2023

Design File name: ... \GeoPak\1277500_XS_231017.dgn

-100 -90 -80 -70 -60 -50 -40 -30 -20 -10 0 10 20 30 40 50 60 70 80 90 100

615
610
605
600
595
590
585
580
575
570
565

615
610
605
600
595
590
585
580
575
570
565

EX WATER
EX WATER
EX WATER
EX WATER

EX ROW

EX ROW

PROP ROW

STA 177+00

-100 -90 -80 -70 -60 -50 -40 -30 -20 -10 0 10 20 30 40 50 60 70 80 90 100

SCALE: H: 1" = 20'
V: 1" = 10'



SAN ANTONIO | AUSTIN | HOUSTON | FORT WORTH | DALLAS
2000 NW LOOP 410 | SAN ANTONIO, TX 78213 | 210.375.9000
TEXAS ENGINEERING FIRM #470 | TEXAS SURVEYING FIRM #10028800



It's real.



CROSS SECTIONS
STA 177+00 TO STA 177+00

DGN:	FED. RD. DIV. NO.:	STATE:	FEDERAL AID PROJECT NO.:			HIGHWAY NO.:
CHK DGN:	6	TEXAS				CORDOVA
DWG:	DIST.:	COUNTY:	CONT. NO.:	SECT. NO.:	JOB NO.:	SHEET NO.:
CHK DWG:	SAT	GUADALUPE	0915	46	052	

Plotted on: 11/7/2023

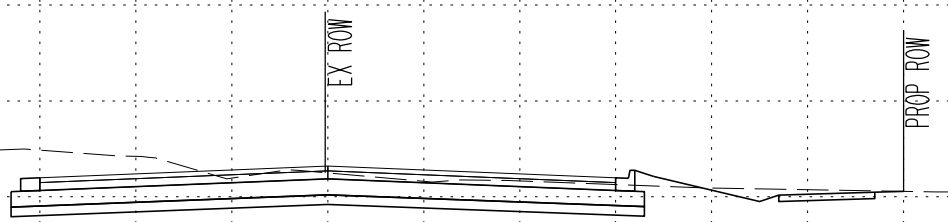
Design File name: ... \GeoPak\1277500_XS_231017.dgn

-100 -90 -80 -70 -60 -50 -40 -30 -20 -10 0 10 20 30 40 50 60 70 80 90 100

610
605
600
595
590
585
580
575
570
565

610
605
600
595
590
585
580
575
570
565

-100 -90 -80 -70 -60 -50 -40 -30 -20 -10 0 10 20 30 40 50 60 70 80 90 100



SCALE: H: 1" = 20'
V: 1" = 10'



SAN ANTONIO | AUSTIN | HOUSTON | FORT WORTH | DALLAS
2000 NW LOOP 410 | SAN ANTONIO, TX 78213 | 210.375.9000
TEXAS ENGINEERING FIRM #470 | TEXAS SURVEYING FIRM #10028800



It's real.



CROSS SECTIONS
STA 177+50 TO STA 177+50

DGN:	FED. RD. DIV. NO.:	STATE:	FEDERAL AID PROJECT NO.:			HIGHWAY NO.:
CHK DGN:	6	TEXAS				CORDOVA
DWG:	DIST.:	COUNTY:	CONT. NO.:	SECT. NO.:	JOB NO.:	SHEET NO.:
CHK DWG:	SAT	GUADALUPE	0915	46	052	

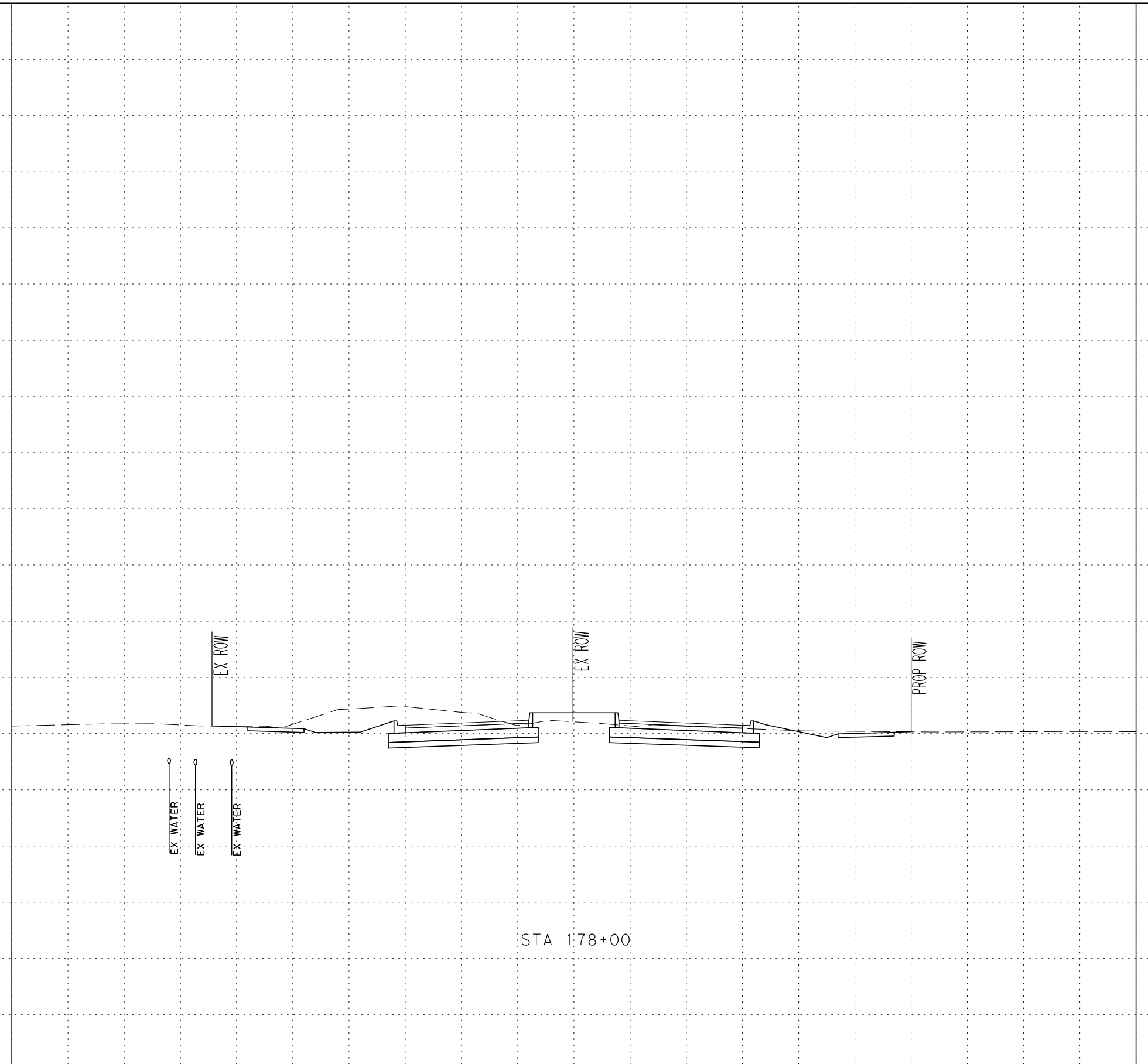
Plotted on: 11/7/2023

Design File name: ... \GeoPak\1277500_XS_231017.dgn

-100 -90 -80 -70 -60 -50 -40 -30 -20 -10 0 10 20 30 40 50 60 70 80 90 100

610
605
600
595
590
585
580
575
570
565

610
605
600
595
590
585
580
575
570
565



STA 178+00

SCALE: H: 1" = 20'
V: 1" = 10'



SAN ANTONIO | AUSTIN | HOUSTON | FORT WORTH | DALLAS
 2000 NW LOOP 410 | SAN ANTONIO, TX 78213 | 210.375.9000
 TEXAS ENGINEERING FIRM #470 | TEXAS SURVEYING FIRM #10028800



It's real.



CROSS SECTIONS
 STA 178+00 TO STA 178+00

CHK DGN:	FED. RD. DIV. NO.	STATE	FEDERAL AID PROJECT NO.			HIGHWAY NO.
DWG:	6	TEXAS				CORDOVA
CHK DWG:	DIST.	COUNTY	CONT. NO.	SECT. NO.	JOB NO.	SHEET NO.
	SAT	GUADALUPE	0915	46	052	


Plotted on: 11/7/2023

Design File name: ... \GeoPak\1277500_XS_231017.dgn

-100 -90 -80 -70 -60 -50 -40 -30 -20 -10 0 10 20 30 40 50 60 70 80 90 100

610
605
600
595
590
585
580
575
570
565

610
605
600
595
590
585
580
575
570
565



STA 178+50

SCALE: H: 1" = 20'
V: 1" = 10'



SAN ANTONIO | AUSTIN | HOUSTON | FORT WORTH | DALLAS
2000 NW LOOP 410 | SAN ANTONIO, TX 78213 | 210.375.9000
TEXAS ENGINEERING FIRM #470 | TEXAS SURVEYING FIRM #10028800



It's real.



CROSS SECTIONS
STA 178+50 TO STA 178+50

CHK DGN:	FED. RD. DIV. NO.:	STATE:	FEDERAL AID PROJECT NO.:			HIGHWAY NO.:
DWG:	DIST.:	COUNTY:	CONT. NO.:	SECT. NO.:	JOB NO.:	SHEET NO.:
	SAT	GUADALUPE	0915	46	052	CORDOVA

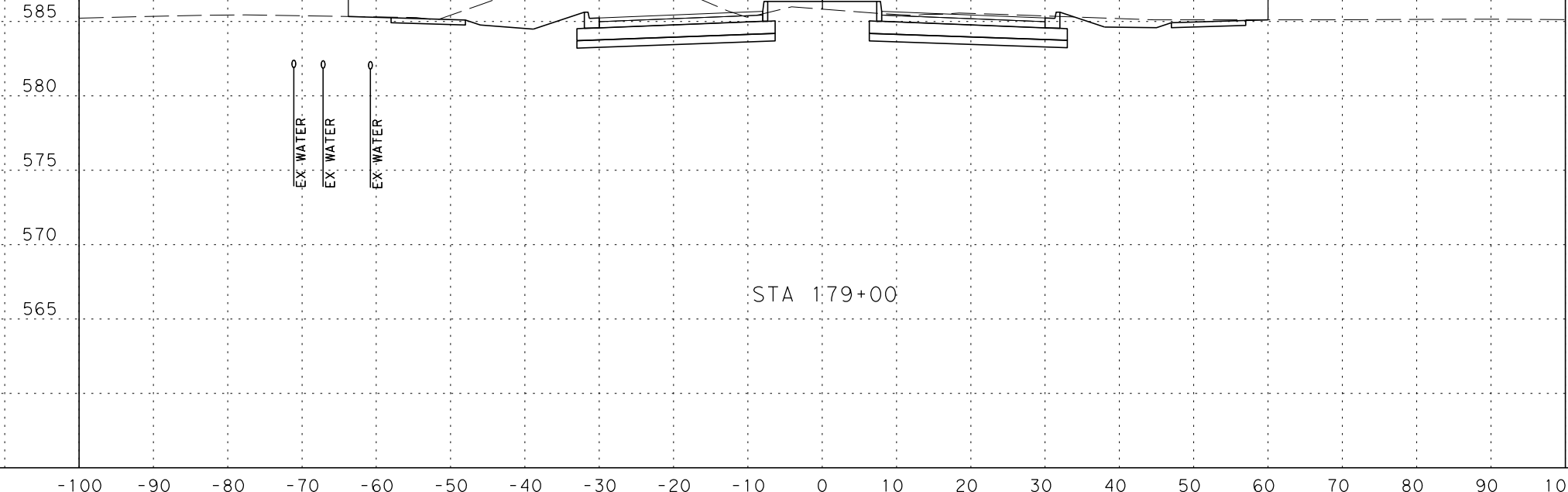
Plotted on: 11/7/2023

Design File name: ... \GeoPak\1277500_XS_231017.dgn

-100 -90 -80 -70 -60 -50 -40 -30 -20 -10 0 10 20 30 40 50 60 70 80 90 100

610
605
600
595
590
585
580
575
570
565

610
605
600
595
590
585
580
575
570
565



STA 179+00

SCALE: H: 1" = 20'
V: 1" = 10'



SAN ANTONIO | AUSTIN | HOUSTON | FORT WORTH | DALLAS
2000 NW LOOP 410 | SAN ANTONIO, TX 78213 | 210.375.9000
TEXAS ENGINEERING FIRM #470 | TEXAS SURVEYING FIRM #10028800



It's real.



CROSS SECTIONS
STA 179+00 TO STA 179+00

CHK DGN:	FED. RD. DIV. NO.:	STATE:	FEDERAL AID PROJECT NO.:			HIGHWAY NO.:
DWG:	DIST.:	COUNTY:	CONT. NO.:	SECT. NO.:	JOB NO.:	SHEET NO.:
	SAT	GUADALUPE	0915	46	052	CORDOVA

Plotted on: 11/7/2023

Design File name: ... \GeoPak\1277500_XS_231017.dgn

-100 -90 -80 -70 -60 -50 -40 -30 -20 -10 0 10 20 30 40 50 60 70 80 90 100

610
605
600
595
590
585
580
575
570
565

610
605
600
595
590
585
580
575
570
565

EX-WATER
EX-WATER
EX-WATER

EX ROW

EX ROW

PROP ROW

STA 179+50

-100 -90 -80 -70 -60 -50 -40 -30 -20 -10 0 10 20 30 40 50 60 70 80 90 100

SCALE: H: 1" = 20'
V: 1" = 10'

PAPE-DAWSON ENGINEERS

SAN ANTONIO | AUSTIN | HOUSTON | FORT WORTH | DALLAS
2000 NW LOOP 410 | SAN ANTONIO, TX 78213 | 210.375.9000
TEXAS ENGINEERING FIRM #470 | TEXAS SURVEYING FIRM #10028800



It's real.

Texas Department of Transportation
©2023

CROSS SECTIONS
STA 179+50 TO STA 179+50

DGN:	FED. RD. DIV. NO.:	STATE:	FEDERAL AID PROJECT NO.:			HIGHWAY NO.:
CHK DGN:	6	TEXAS				CORDOVA
DWG:	DIST.:	COUNTY:	CONT. NO.:	SECT. NO.:	JOB NO.:	SHEET NO.:
CHK DWG:	SAT	GUADALUPE	0915	46	052	

Plotted on: 11/7/2023

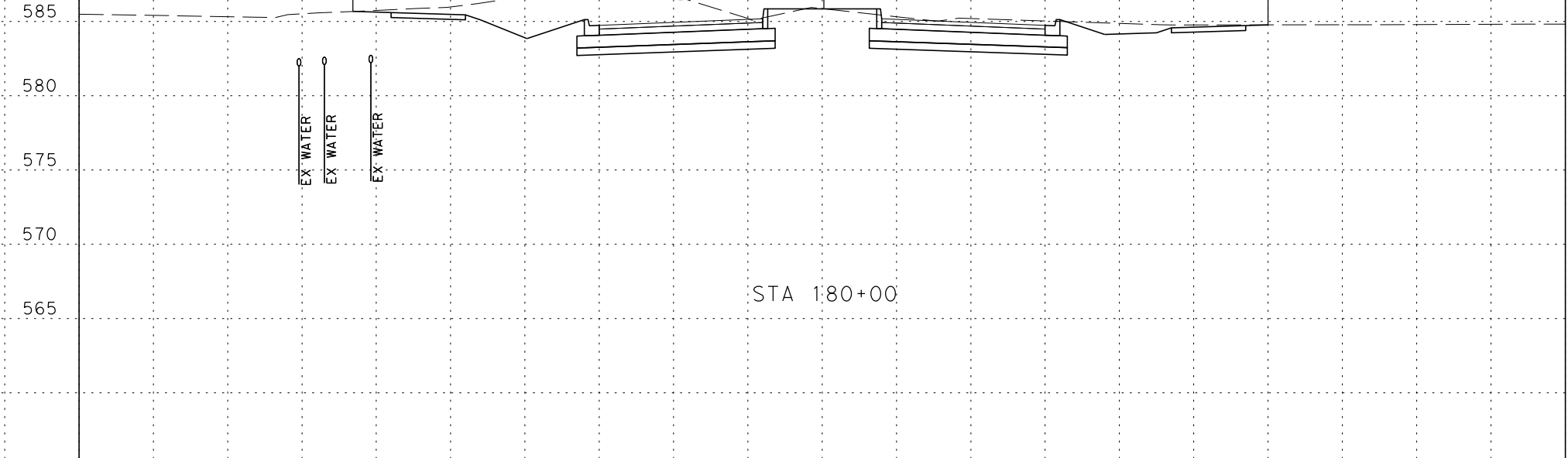
Design File name: ... \GeoPak\1277500_XS_231017.dgn

-100 -90 -80 -70 -60 -50 -40 -30 -20 -10 0 10 20 30 40 50 60 70 80 90 100

610
605
600
595
590
585
580
575
570
565

610
605
600
595
590
585
580
575
570
565

-100 -90 -80 -70 -60 -50 -40 -30 -20 -10 0 10 20 30 40 50 60 70 80 90 100



STA 180+00

SCALE: H: 1" = 20'
V: 1" = 10'



SAN ANTONIO | AUSTIN | HOUSTON | FORT WORTH | DALLAS
 2000 NW LOOP 410 | SAN ANTONIO, TX 78213 | 210.375.9000
 TEXAS ENGINEERING FIRM #470 | TEXAS SURVEYING FIRM #10028800



It's real.



CROSS SECTIONS
 STA 180+00 TO STA 180+00

DGN:	FED. RD. DIV. NO.:	STATE:	FEDERAL AID PROJECT NO.:			HIGHWAY NO.:
CHK DGN:	6	TEXAS				CORDOVA
DWG:	DIST.:	COUNTY:	CONT. NO.:	SECT. NO.:	JOB NO.:	SHEET NO.:
CHK DWG:	SAT	GUADALUPE	0915	46	052	

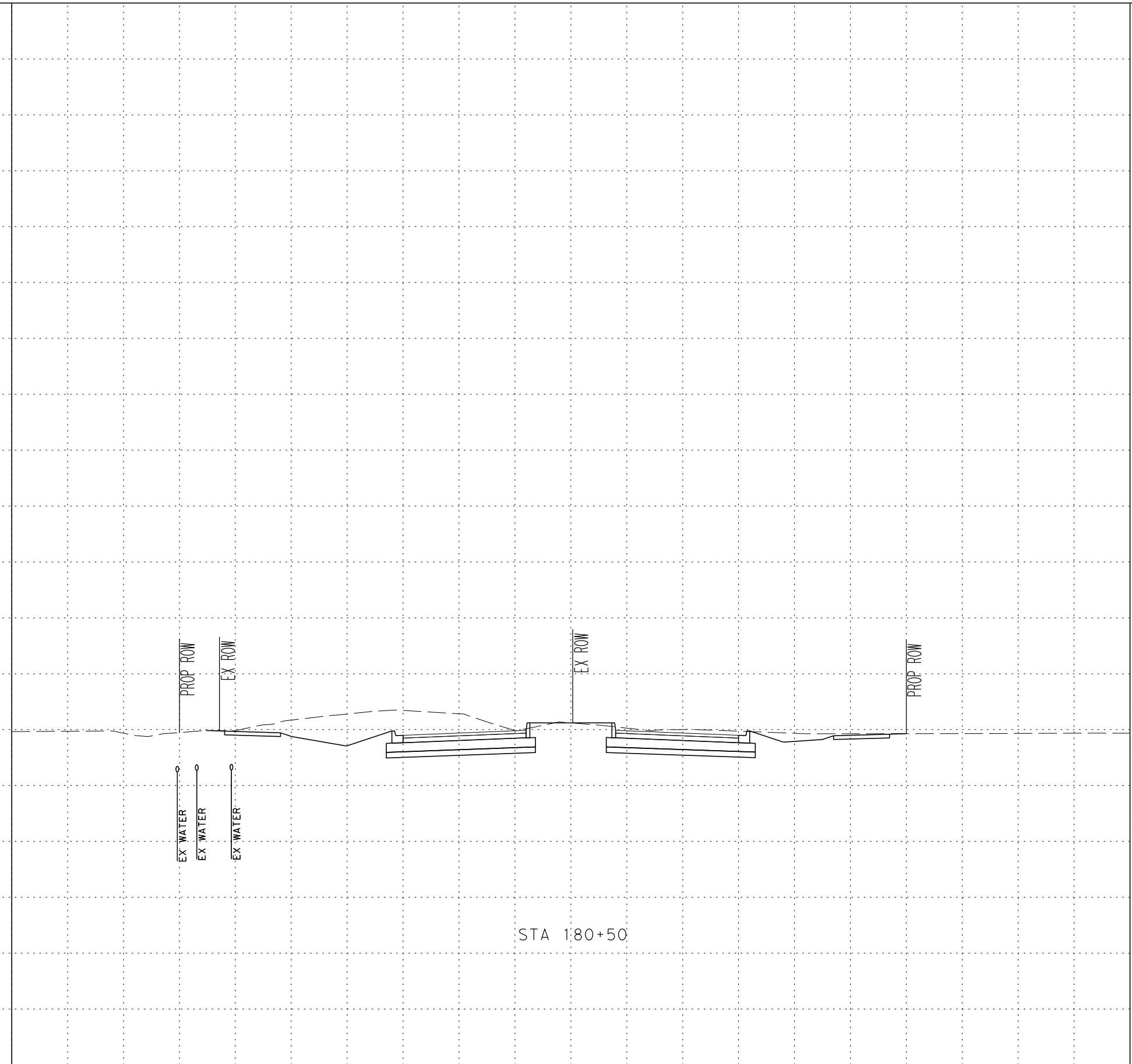
Plotted on: 11/7/2023

Design File name: ... \GeoPak\1277500_XS_231017.dgn

-100 -90 -80 -70 -60 -50 -40 -30 -20 -10 0 10 20 30 40 50 60 70 80 90 100

610
605
600
595
590
585
580
575
570
565

610
605
600
595
590
585
580
575
570
565



STA 180+50

SCALE: H: 1" = 20'
V: 1" = 10'



SAN ANTONIO | AUSTIN | HOUSTON | FORT WORTH | DALLAS
2000 NW LOOP 410 | SAN ANTONIO, TX 78213 | 210.375.9000
TEXAS ENGINEERING FIRM #470 | TEXAS SURVEYING FIRM #10028800



It's real.



CROSS SECTIONS
STA 180+50 TO STA 180+50

CHK DGN:	FED. RD. DIV. NO.:	STATE:	FEDERAL AID PROJECT NO.:			HIGHWAY NO.:
DWG:	DIST.:	COUNTY:	CONT. NO.:	SECT. NO.:	JOB NO.:	SHEET NO.:
	SAT	GUADALUPE	0915	46	052	CORDOVA

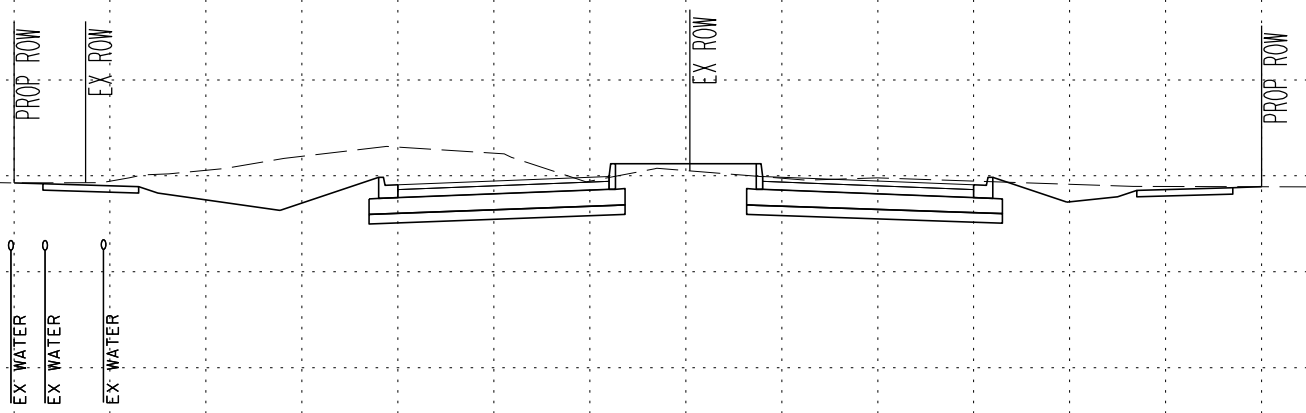
Plotted on: 11/7/2023

Design File name: ... \GeoPak\1277500_XS_231017.dgn

-100 -90 -80 -70 -60 -50 -40 -30 -20 -10 0 10 20 30 40 50 60 70 80 90 100

610
605
600
595
590
585
580
575
570
565

610
605
600
595
590
585
580
575
570
565



STA 181+00

-100 -90 -80 -70 -60 -50 -40 -30 -20 -10 0 10 20 30 40 50 60 70 80 90 100

SCALE: H: 1" = 20'
V: 1" = 10'



SAN ANTONIO | AUSTIN | HOUSTON | FORT WORTH | DALLAS
2000 NW LOOP 410 | SAN ANTONIO, TX 78213 | 210.375.9000
TEXAS ENGINEERING FIRM #470 | TEXAS SURVEYING FIRM #10028800



It's real.



CROSS SECTIONS
STA 181+00 TO STA 181+00

CHK DGN:	FED. RD. DIV. NO.:	STATE:	FEDERAL AID PROJECT NO.:			HIGHWAY NO.:
DWG:	DIST.:	COUNTY:	CONT. NO.:	SECT. NO.:	JOB NO.:	SHEET NO.:
	SAT	GUADALUPE	0915	46	052	CORDOVA

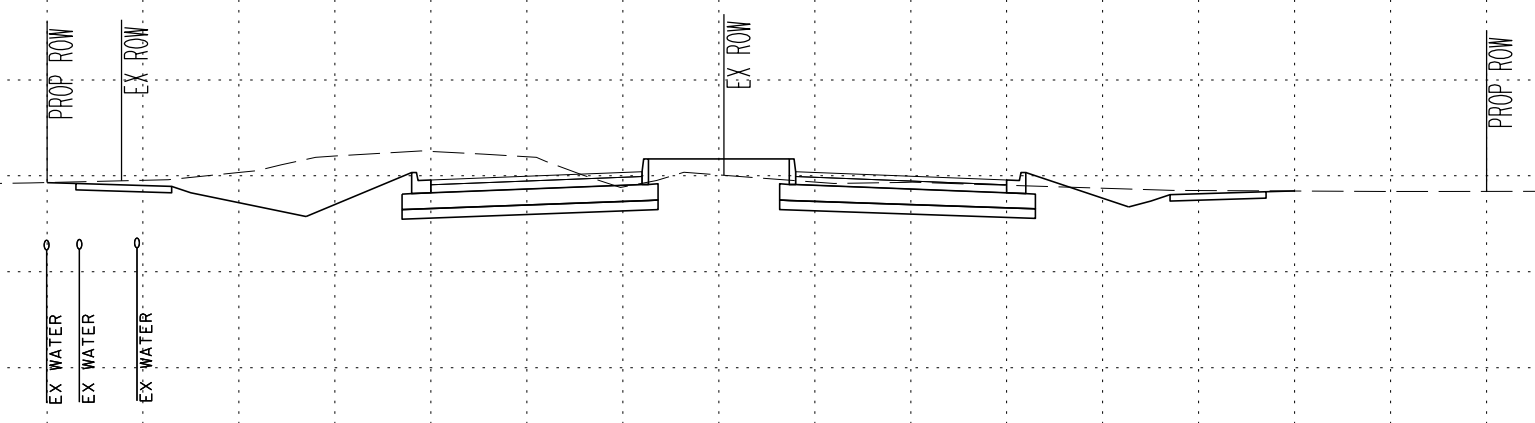
Plotted on: 11/7/2023

Design File name: ... \GeoPak\1277500_XS_231017.dgn

-100 -90 -80 -70 -60 -50 -40 -30 -20 -10 0 10 20 30 40 50 60 70 80 90 100

610
605
600
595
590
585
580
575
570
565

610
605
600
595
590
585
580
575
570
565



STA 181+50

-100 -90 -80 -70 -60 -50 -40 -30 -20 -10 0 10 20 30 40 50 60 70 80 90 100

SCALE: H: 1" = 20'
V: 1" = 10'



SAN ANTONIO | AUSTIN | HOUSTON | FORT WORTH | DALLAS
2000 NW LOOP 410 | SAN ANTONIO, TX 78213 | 210.375.9000
TEXAS ENGINEERING FIRM #470 | TEXAS SURVEYING FIRM #10028800



It's real.



CROSS SECTIONS
STA 181+50 TO STA 181+50

CHK DGN:	FED. RD. DIV. NO.:	STATE:	FEDERAL AID PROJECT NO.:			HIGHWAY NO.:
DWG:	DIST.:	COUNTY:	CONT. NO.:	SECT. NO.:	JOB NO.:	SHEET NO.:
	SAT	GUADALUPE	0915	46	052	CORDOVA


Plotted on: 11/7/2023

Design File name: ... \GeoPak\1277500_XS_231017.dgn

-100 -90 -80 -70 -60 -50 -40 -30 -20 -10 0 10 20 30 40 50 60 70 80 90 100

610
605
600
595
590
585
580
575
570
565

610
605
600
595
590
585
580
575
570
565



SCALE: H: 1" = 20'
V: 1" = 10'



SAN ANTONIO | AUSTIN | HOUSTON | FORT WORTH | DALLAS
2000 NW LOOP 410 | SAN ANTONIO, TX 78213 | 210.375.9000
TEXAS ENGINEERING FIRM #470 | TEXAS SURVEYING FIRM #10028800



It's real.



CROSS SECTIONS
STA 182+00 TO STA 182+00

CHK DGN:	FED. RD. DIV. NO.:	STATE:	FEDERAL AID PROJECT NO.:			HIGHWAY NO.:
DWG:	DIST.:	COUNTY:	CONT. NO.:	SECT. NO.:	JOB NO.:	SHEET NO.:
	SAT	GUADALUPE	0915	46	052	CORDOVA


Plotted on: 11/7/2023

Design File name: ... \GeoPak\1277500_XS_231017.dgn

-100 -90 -80 -70 -60 -50 -40 -30 -20 -10 0 10 20 30 40 50 60 70 80 90 100

610
605
600
595
590
585
580
575
570
565

610
605
600
595
590
585
580
575
570
565



SCALE: H: 1" = 20'
V: 1" = 10'



SAN ANTONIO | AUSTIN | HOUSTON | FORT WORTH | DALLAS
2000 NW LOOP 410 | SAN ANTONIO, TX 78213 | 210.375.9000
TEXAS ENGINEERING FIRM #470 | TEXAS SURVEYING FIRM #10028800



It's real.



CROSS SECTIONS
STA 182+50 TO STA 182+50

CHK DGN:	FED. RD. DIV. NO.	STATE	FEDERAL AID PROJECT NO.			HIGHWAY NO.
DWG:	6	TEXAS				CORDOVA
CHK DWG:	DIST.	COUNTY	CONT. NO.	SECT. NO.	JOB NO.	SHEET NO.
	SAT	GUADALUPE	0915	46	052	

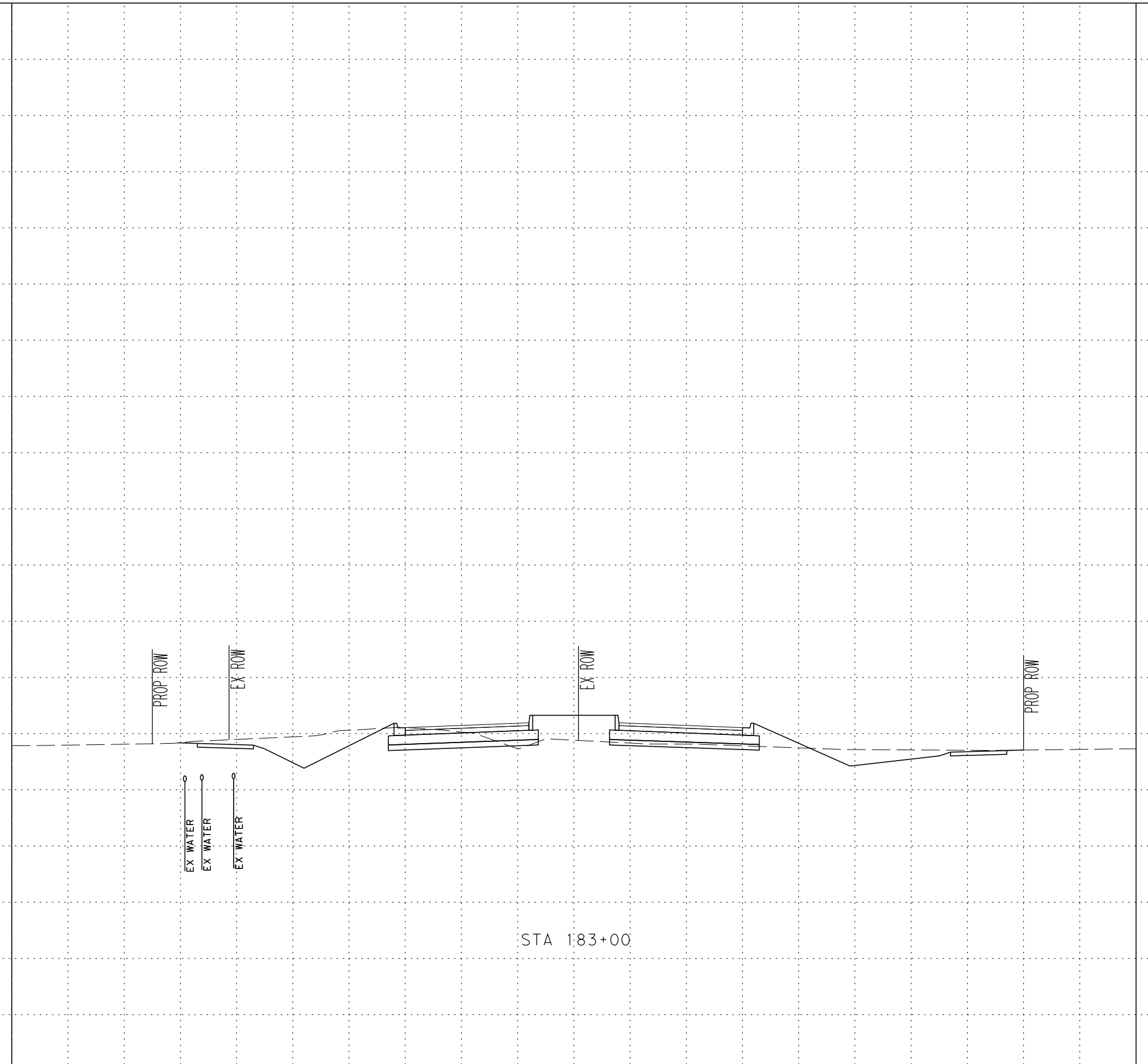
Plotted on: 11/7/2023

Design File name: ... \GeoPak\1277500_XS_231017.dgn

-100 -90 -80 -70 -60 -50 -40 -30 -20 -10 0 10 20 30 40 50 60 70 80 90 100

610
605
600
595
590
585
580
575
570
565

610
605
600
595
590
585
580
575
570
565



STA 183+00

SCALE: H: 1" = 20'
V: 1" = 10'



SAN ANTONIO | AUSTIN | HOUSTON | FORT WORTH | DALLAS
2000 NW LOOP 410 | SAN ANTONIO, TX 78213 | 210.375.9000
TEXAS ENGINEERING FIRM #470 | TEXAS SURVEYING FIRM #10028800



It's real.



CROSS SECTIONS
STA 183+00 TO STA 183+00

CHK DGN:	FED. RD. DIV. NO.:	STATE:	FEDERAL AID PROJECT NO.:			HIGHWAY NO.:
DWG:	DIST.:	COUNTY:	CONT. NO.:	SECT. NO.:	JOB NO.:	SHEET NO.:
	SAT	GUADALUPE	0915	46	052	CORDOVA

Plotted on: 11/7/2023

Design File name: ... \GeoPak\1277500_XS_231017.dgn

-100 -90 -80 -70 -60 -50 -40 -30 -20 -10 0 10 20 30 40 50 60 70 80 90 100

610
605
600
595
590
585
580
575
570
565

610
605
600
595
590
585
580
575
570
565

PROP ROW

EX ROW

EX ROW

PROP ROW

EX WATER

EX WATER

EX WATER

STA 183+50

SCALE: H: 1" = 20'
V: 1" = 10'

PAPE-DAWSON ENGINEERS

SAN ANTONIO | AUSTIN | HOUSTON | FORT WORTH | DALLAS
2000 NW LOOP 410 | SAN ANTONIO, TX 78213 | 210.375.9000
TEXAS ENGINEERING FIRM #470 | TEXAS SURVEYING FIRM #10028800



It's real.



Texas Department of Transportation
©2023

CROSS SECTIONS
STA 183+50 TO STA 183+50

CHK DGN:	FED. RD. DIV. NO.:	STATE:	FEDERAL AID PROJECT NO.:			HIGHWAY NO.:
DWG:	DIST.:	COUNTY:	CONT. NO.:	SECT. NO.:	JOB NO.:	SHEET NO.:
	SAT	GUADALUPE	0915	46	052	CORDOVA

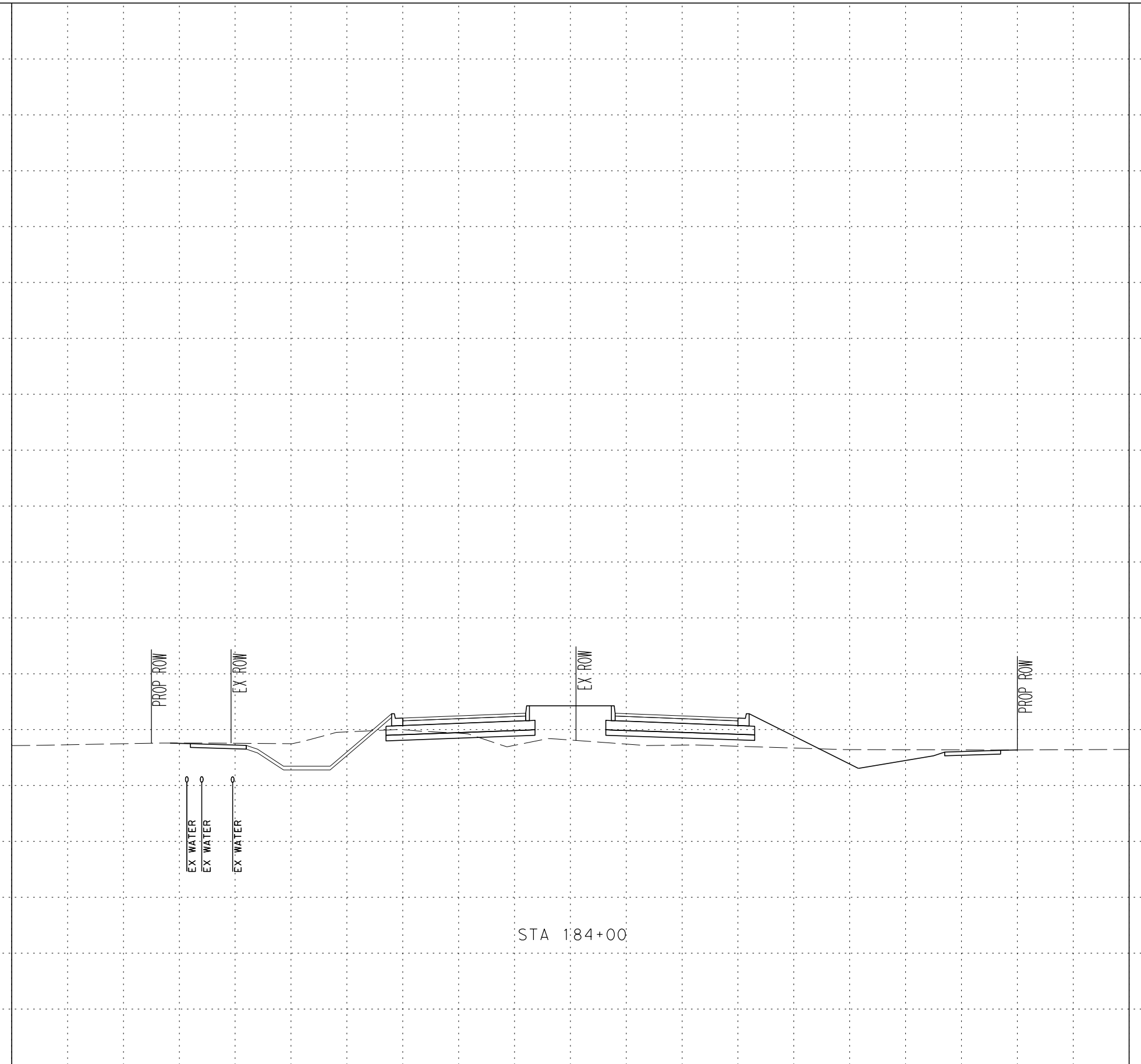
Plotted on: 11/7/2023

Design File name: ... \GeoPak\1277500_XS_231017.dgn

-100 -90 -80 -70 -60 -50 -40 -30 -20 -10 0 10 20 30 40 50 60 70 80 90 100

610
605
600
595
590
585
580
575
570
565

610
605
600
595
590
585
580
575
570
565



SCALE: H: 1" = 20'
V: 1" = 10'



SAN ANTONIO | AUSTIN | HOUSTON | FORT WORTH | DALLAS
2000 NW LOOP 410 | SAN ANTONIO, TX 78213 | 210.375.9000
TEXAS ENGINEERING FIRM #470 | TEXAS SURVEYING FIRM #10028800



It's real.



CROSS SECTIONS
STA 184+00 TO STA 184+00

CHK DGN:	FED. RD. DIV. NO.:	STATE:	FEDERAL AID PROJECT NO.:			HIGHWAY NO.:
DWG:	DIST.:	COUNTY:	CONT. NO.:	SECT. NO.:	JOB NO.:	SHEET NO.:
	SAT	GUADALUPE	0915	46	052	CORDOVA


Plotted on: 11/7/2023

Design File name: ... \GeoPak\1277500_XS_231017.dgn

-100 -90 -80 -70 -60 -50 -40 -30 -20 -10 0 10 20 30 40 50 60 70 80 90 100

610
605
600
595
590
585
580
575
570
565

610
605
600
595
590
585
580
575
570
565



SCALE: H: 1" = 20'
V: 1" = 10'



SAN ANTONIO | AUSTIN | HOUSTON | FORT WORTH | DALLAS
2000 NW LOOP 410 | SAN ANTONIO, TX 78213 | 210.375.9000
TEXAS ENGINEERING FIRM #470 | TEXAS SURVEYING FIRM #10028800



It's real.



CROSS SECTIONS
STA 184+50 TO STA 184+50

CHK DGN:	FED. RD. DIV. NO.:	STATE:	FEDERAL AID PROJECT NO.:			HIGHWAY NO.:
DWG:	DIST.:	COUNTY:	CONT. NO.:	SECT. NO.:	JOB NO.:	SHEET NO.:
	SAT	GUADALUPE	0915	46	052	CORDOVA

Plotted on: 11/7/2023

Design File name: ... \GeoPak\1277500_XS_231017.dgn

-100 -90 -80 -70 -60 -50 -40 -30 -20 -10 0 10 20 30 40 50 60 70 80 90 100

610
605
600
595
590
585
580
575
570
565

610
605
600
595
590
585
580
575
570
565

PROP ROW

EX ROW

EX ROW

PROP ROW

EX WATER
EX WATER

EX WATER

STA 185+00

-100 -90 -80 -70 -60 -50 -40 -30 -20 -10 0 10 20 30 40 50 60 70 80 90 100

SCALE: H: 1" = 20'
V: 1" = 10'



SAN ANTONIO | AUSTIN | HOUSTON | FORT WORTH | DALLAS
2000 NW LOOP 410 | SAN ANTONIO, TX 78213 | 210.375.9000
TEXAS ENGINEERING FIRM #470 | TEXAS SURVEYING FIRM #10028800



It's real.



CROSS SECTIONS
STA 185+00 TO STA 185+00

CHK DGN:	FED. RD. DIV. NO.:	STATE:	FEDERAL AID PROJECT NO.:			HIGHWAY NO.:
DWG:	DIST.:	COUNTY:	CONT. NO.:	SECT. NO.:	JOB NO.:	SHEET NO.:
	6	TEXAS				CORDOVA
	SAT	GUADALUPE	0915	46	052	

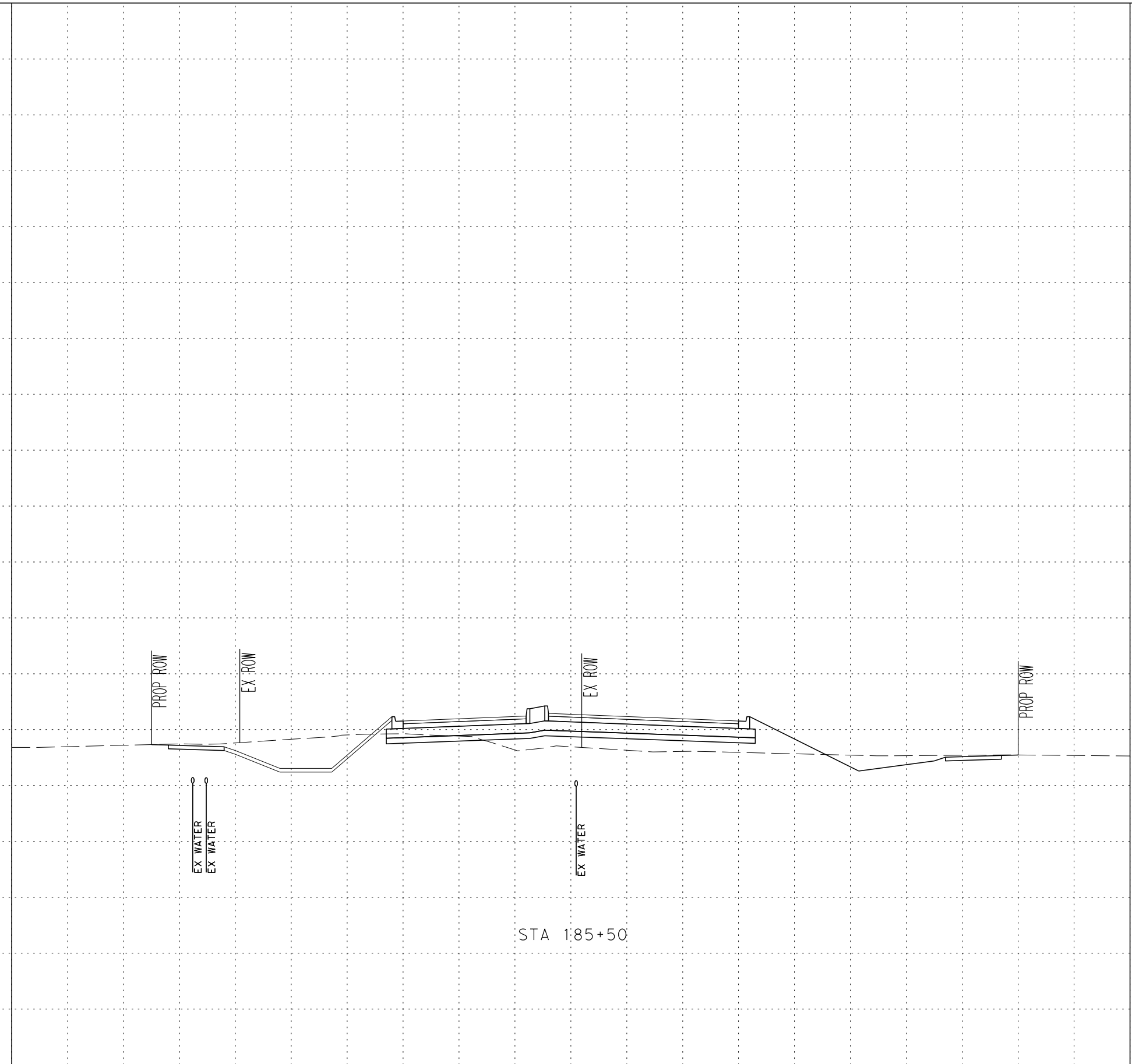
Plotted on: 11/7/2023

Design File name: ... \GeoPak\1277500_XS_231017.dgn

-100 -90 -80 -70 -60 -50 -40 -30 -20 -10 0 10 20 30 40 50 60 70 80 90 100

610
605
600
595
590
585
580
575
570
565

610
605
600
595
590
585
580
575
570
565



STA 185+50

SCALE: H: 1" = 20'
V: 1" = 10'



SAN ANTONIO | AUSTIN | HOUSTON | FORT WORTH | DALLAS
2000 NW LOOP 410 | SAN ANTONIO, TX 78213 | 210.375.9000
TEXAS ENGINEERING FIRM #470 | TEXAS SURVEYING FIRM #10028800



It's real.



CROSS SECTIONS
STA 185+50 TO STA 185+50

CHK DGN:	FED. RD. DIV. NO.:	STATE:	FEDERAL AID PROJECT NO.:			HIGHWAY NO.:
DWG:	DIST.:	COUNTY:	CONT. NO.:	SECT. NO.:	JOB NO.:	SHEET NO.:
	SAT	GUADALUPE	0915	46	052	CORDOVA

Plotted on: 11/7/2023

Design File name: ... \GeoPak\1277500_XS_231017.dgn

-100 -90 -80 -70 -60 -50 -40 -30 -20 -10 0 10 20 30 40 50 60 70 80 90 100

610
605
600
595
590
585
580
575
570
565

610
605
600
595
590
585
580
575
570
565

-100 -90 -80 -70 -60 -50 -40 -30 -20 -10 0 10 20 30 40 50 60 70 80 90 100

PROP ROW

EX ROW

EX ROW

PROP ROW

EX WATER
EX WATER

EX WATER

STA 186+00

SCALE: H: 1" = 20'
V: 1" = 10'



SAN ANTONIO | AUSTIN | HOUSTON | FORT WORTH | DALLAS
2000 NW LOOP 410 | SAN ANTONIO, TX 78213 | 210.375.9000
TEXAS ENGINEERING FIRM #470 | TEXAS SURVEYING FIRM #10028800



It's real.



CROSS SECTIONS
STA 186+00 TO STA 186+00

CHK DGN:	FED. RD. DIV. NO.:	STATE:	FEDERAL AID PROJECT NO.:			HIGHWAY NO.:
DWG:	DIST.:	COUNTY:	CONT. NO.:	SECT. NO.:	JOB NO.:	SHEET NO.:
	SAT	GUADALUPE	0915	46	052	CORDOVA


Plotted on: 11/7/2023

Design File name: ... \GeoPak\1277500_XS_231017.dgn

-100 -90 -80 -70 -60 -50 -40 -30 -20 -10 0 10 20 30 40 50 60 70 80 90 100

610
605
600
595
590
585
580
575
570
565

610
605
600
595
590
585
580
575
570
565



STA 186+50

SCALE: H: 1" = 20'
V: 1" = 10'



SAN ANTONIO | AUSTIN | HOUSTON | FORT WORTH | DALLAS
2000 NW LOOP 410 | SAN ANTONIO, TX 78213 | 210.375.9000
TEXAS ENGINEERING FIRM #470 | TEXAS SURVEYING FIRM #10028800



It's real.



CROSS SECTIONS
STA 186+50 TO STA 186+50

CHK DGN:	FED. RD. DIV. NO.:	STATE:	FEDERAL AID PROJECT NO.:			HIGHWAY NO.:
DWG:	DIST.:	COUNTY:	CONT. NO.:	SECT. NO.:	JOB NO.:	SHEET NO.:
	6	TEXAS				CORDOVA
	SAT	GUADALUPE	0915	46	052	

Plotted on: 11/7/2023

Design File name: ... \GeoPak\1277500_XS_231017.dgn

-100 -90 -80 -70 -60 -50 -40 -30 -20 -10 0 10 20 30 40 50 60 70 80 90 100

610
605
600
595
590
585
580
575
570
565

610
605
600
595
590
585
580
575
570
565

PROP ROW

EX ROW

EX ROW

PROP ROW

EX WATER
EX WATER

EX WATER

STA 187+00

-100 -90 -80 -70 -60 -50 -40 -30 -20 -10 0 10 20 30 40 50 60 70 80 90 100

SCALE: H: 1" = 20'
V: 1" = 10'



SAN ANTONIO | AUSTIN | HOUSTON | FORT WORTH | DALLAS
2000 NW LOOP 410 | SAN ANTONIO, TX 78213 | 210.375.9000
TEXAS ENGINEERING FIRM #470 | TEXAS SURVEYING FIRM #10028800



It's real.



CROSS SECTIONS
STA 187+00 TO STA 187+00

CHK DGN:	FED. RD. DIV. NO.:	STATE:	FEDERAL AID PROJECT NO.:			HIGHWAY NO.:
DWG:	DIST.:	COUNTY:	CONT. NO.:	SECT. NO.:	JOB NO.:	SHEET NO.:
	6	TEXAS				CORDOVA
	SAT	GUADALUPE	0915	46	052	

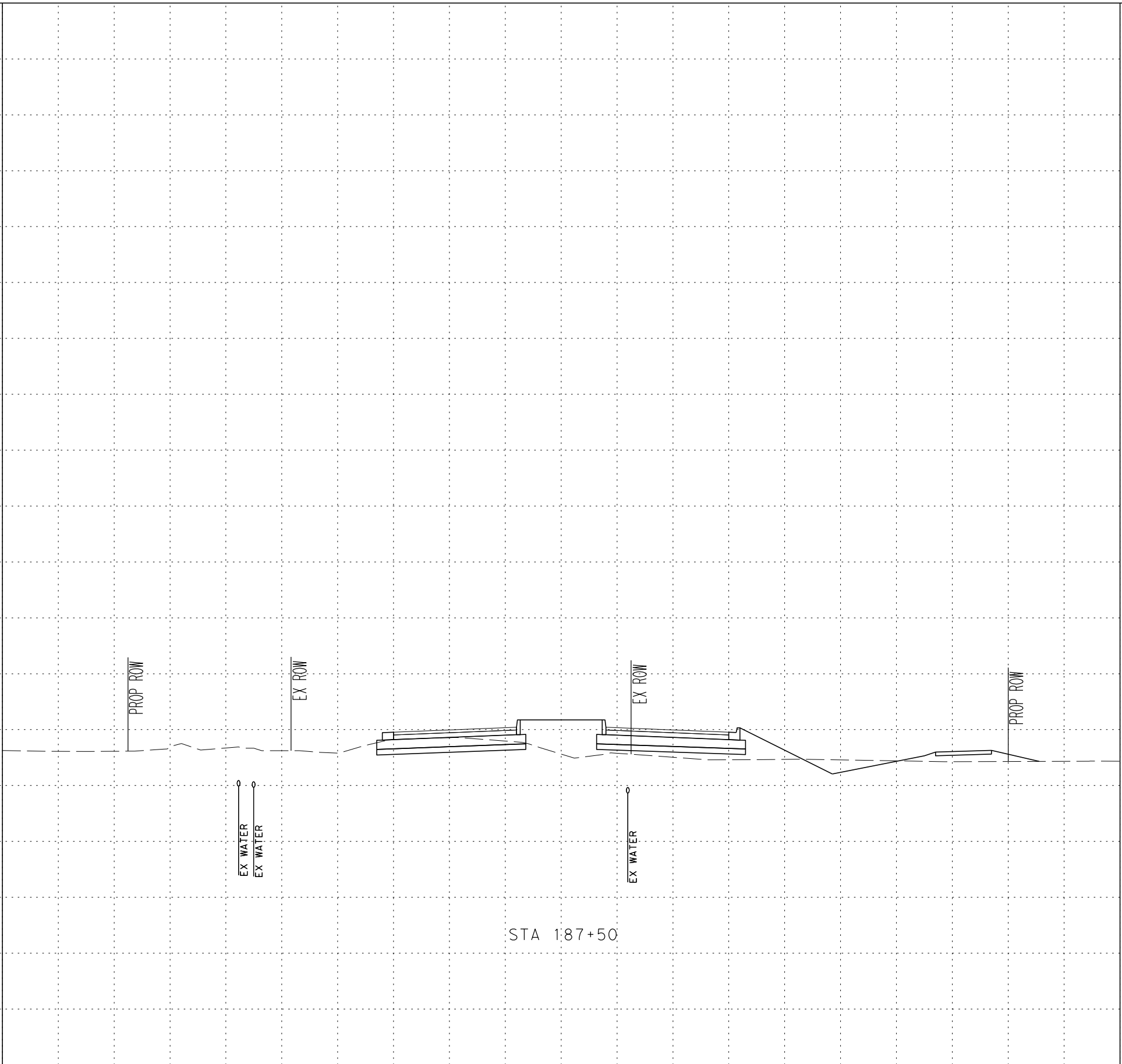
Plotted on: 11/7/2023

Design File name: ... \GeoPak\1277500_XS_231017.dgn

-100 -90 -80 -70 -60 -50 -40 -30 -20 -10 0 10 20 30 40 50 60 70 80 90 100

610
605
600
595
590
585
580
575
570
565

610
605
600
595
590
585
580
575
570
565



SCALE: H: 1" = 20'
V: 1" = 10'



SAN ANTONIO | AUSTIN | HOUSTON | FORT WORTH | DALLAS
2000 NW LOOP 410 | SAN ANTONIO, TX 78213 | 210.375.9000
TEXAS ENGINEERING FIRM #470 | TEXAS SURVEYING FIRM #10028800



It's real.



CROSS SECTIONS
STA 187+50 TO STA 187+50

CHK DGN:	FED. RD. DIV. NO.	STATE	FEDERAL AID PROJECT NO.			HIGHWAY NO.
DWG:	6	TEXAS				CORDOVA
CHK DWG:	DIST.	COUNTY	CONT. NO.	SECT. NO.	JOB NO.	SHEET NO.
	SAT	GUADALUPE	0915	46	052	

Plotted on: 11/7/2023

Design File name: ... \GeoPak\1277500_XS_231017.dgn

-100 -90 -80 -70 -60 -50 -40 -30 -20 -10 0 10 20 30 40 50 60 70 80 90 100

610
605
600
595
590
585
580
575
570
565

610
605
600
595
590
585
580
575
570
565

PROP ROW

EX ROW

EX ROW

PROP ROW

EX WATER
EX WATER

EX WATER

STA 188+00

-100 -90 -80 -70 -60 -50 -40 -30 -20 -10 0 10 20 30 40 50 60 70 80 90 100

SCALE: H: 1" = 20'
V: 1" = 10'

Pape-Dawson
ENGINEERS

SAN ANTONIO | AUSTIN | HOUSTON | FORT WORTH | DALLAS
2000 NW LOOP 410 | SAN ANTONIO, TX 78213 | 210.375.9000
TEXAS ENGINEERING FIRM #470 | TEXAS SURVEYING FIRM #10028800



It's real.

Texas Department of Transportation
©2023

CROSS SECTIONS
STA 188+00 TO STA 188+00

CHK DGN:	FED. RD. DIV. NO.	STATE	FEDERAL AID PROJECT NO.			HIGHWAY NO.
DWG:	6	TEXAS				CORDOVA
CHK DWG:	DIST.	COUNTY	CONT. NO.	SECT. NO.	JOB NO.	SHEET NO.
	SAT	GUADALUPE	0915	46	052	

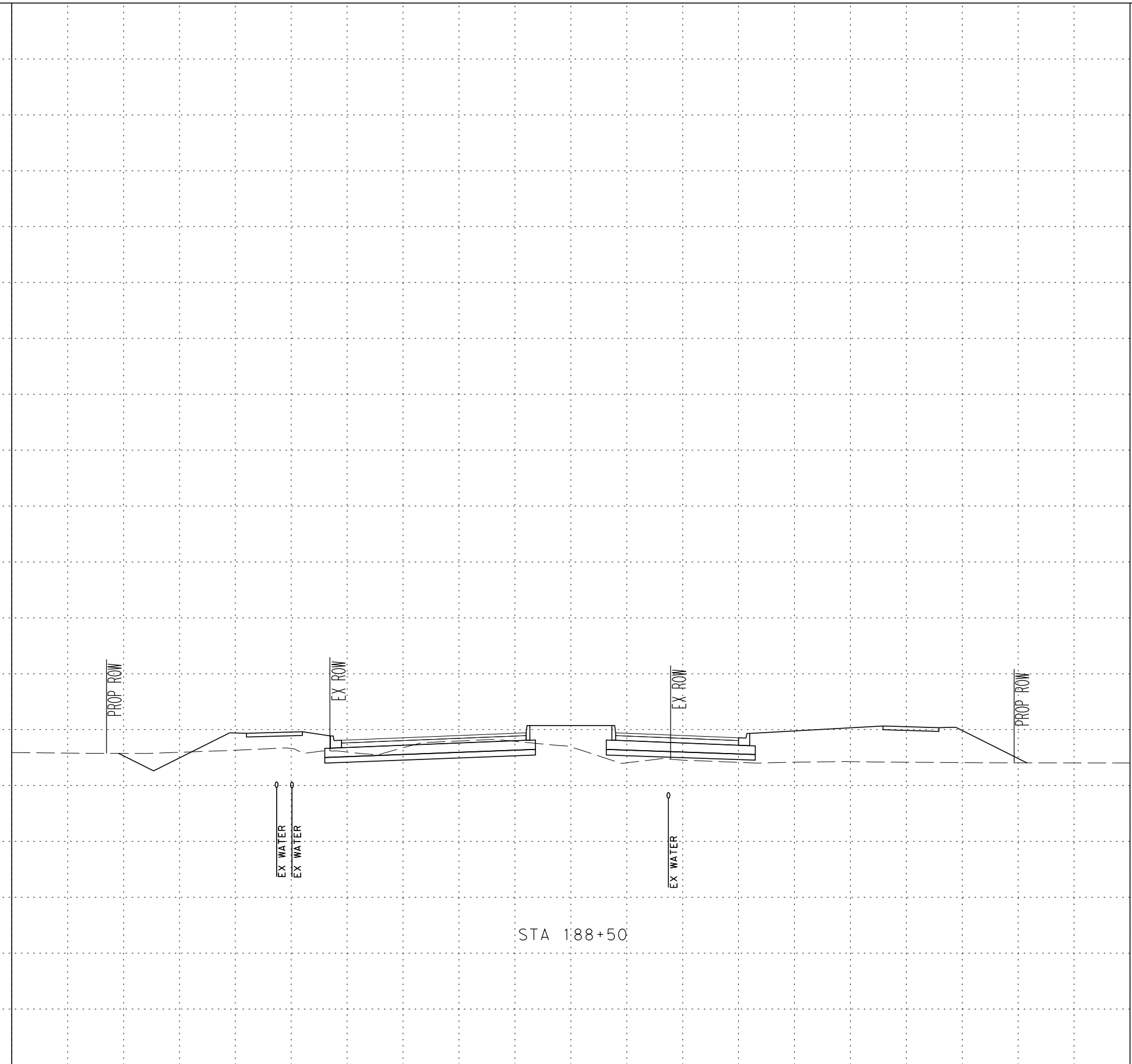
Plotted on: 11/7/2023

Design File name: ... \GeoPak\1277500_XS_231017.dgn

-100 -90 -80 -70 -60 -50 -40 -30 -20 -10 0 10 20 30 40 50 60 70 80 90 100

610
605
600
595
590
585
580
575
570
565

610
605
600
595
590
585
580
575
570
565



SCALE: H: 1" = 20'
V: 1" = 10'



SAN ANTONIO | AUSTIN | HOUSTON | FORT WORTH | DALLAS
2000 NW LOOP 410 | SAN ANTONIO, TX 78213 | 210.375.9000
TEXAS ENGINEERING FIRM #470 | TEXAS SURVEYING FIRM #10028800



It's real.



CROSS SECTIONS
STA 188+50 TO STA 188+50

CHK DGN:	FED. RD. DIV. NO.:	STATE:	FEDERAL AID PROJECT NO.:			HIGHWAY NO.:
DWG:	DIST.:	COUNTY:	CONT. NO.:	SECT. NO.:	JOB NO.:	SHEET NO.:
	SAT	GUADALUPE	0915	46	052	CORDOVA

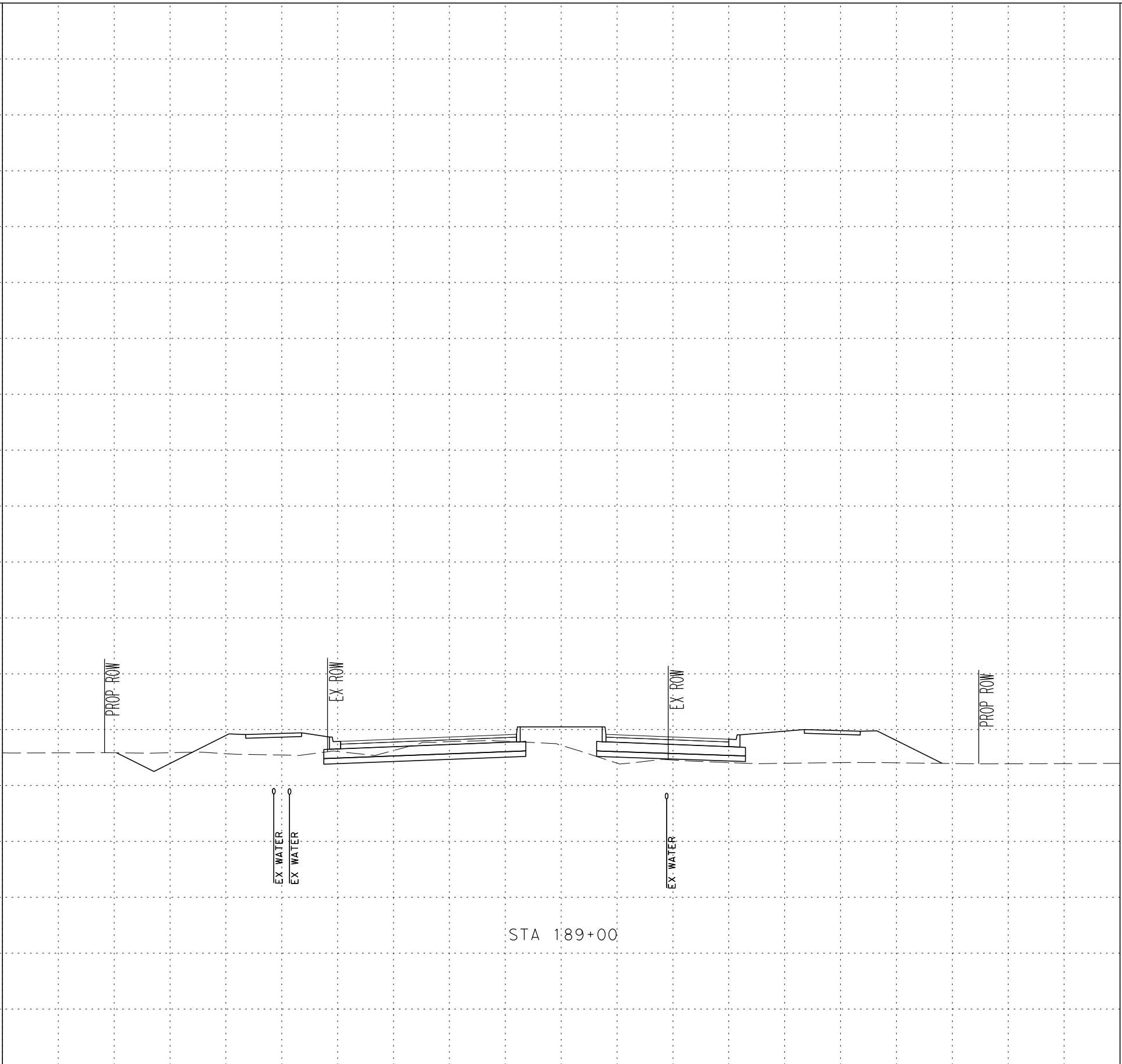
Plotted on: 11/7/2023

Design File name: ... \GeoPak\1277500_XS_231017.dgn

-100 -90 -80 -70 -60 -50 -40 -30 -20 -10 0 10 20 30 40 50 60 70 80 90 100

610
605
600
595
590
585
580
575
570
565

610
605
600
595
590
585
580
575
570
565



STA 189+00

SCALE: H: 1" = 20'
V: 1" = 10'



SAN ANTONIO | AUSTIN | HOUSTON | FORT WORTH | DALLAS
2000 NW LOOP 410 | SAN ANTONIO, TX 78213 | 210.375.9000
TEXAS ENGINEERING FIRM #470 | TEXAS SURVEYING FIRM #10028800



It's real.



CROSS SECTIONS
STA 189+00 TO STA 189+00

CHK DGN:	FED. RD. DIV. NO.	STATE	FEDERAL AID PROJECT NO.			HIGHWAY NO.
DWG:	6	TEXAS				CORDOVA
CHK DWG:	DIST.	COUNTY	CONT. NO.	SECT. NO.	JOB NO.	SHEET NO.
	SAT	GUADALUPE	0915	46	052	

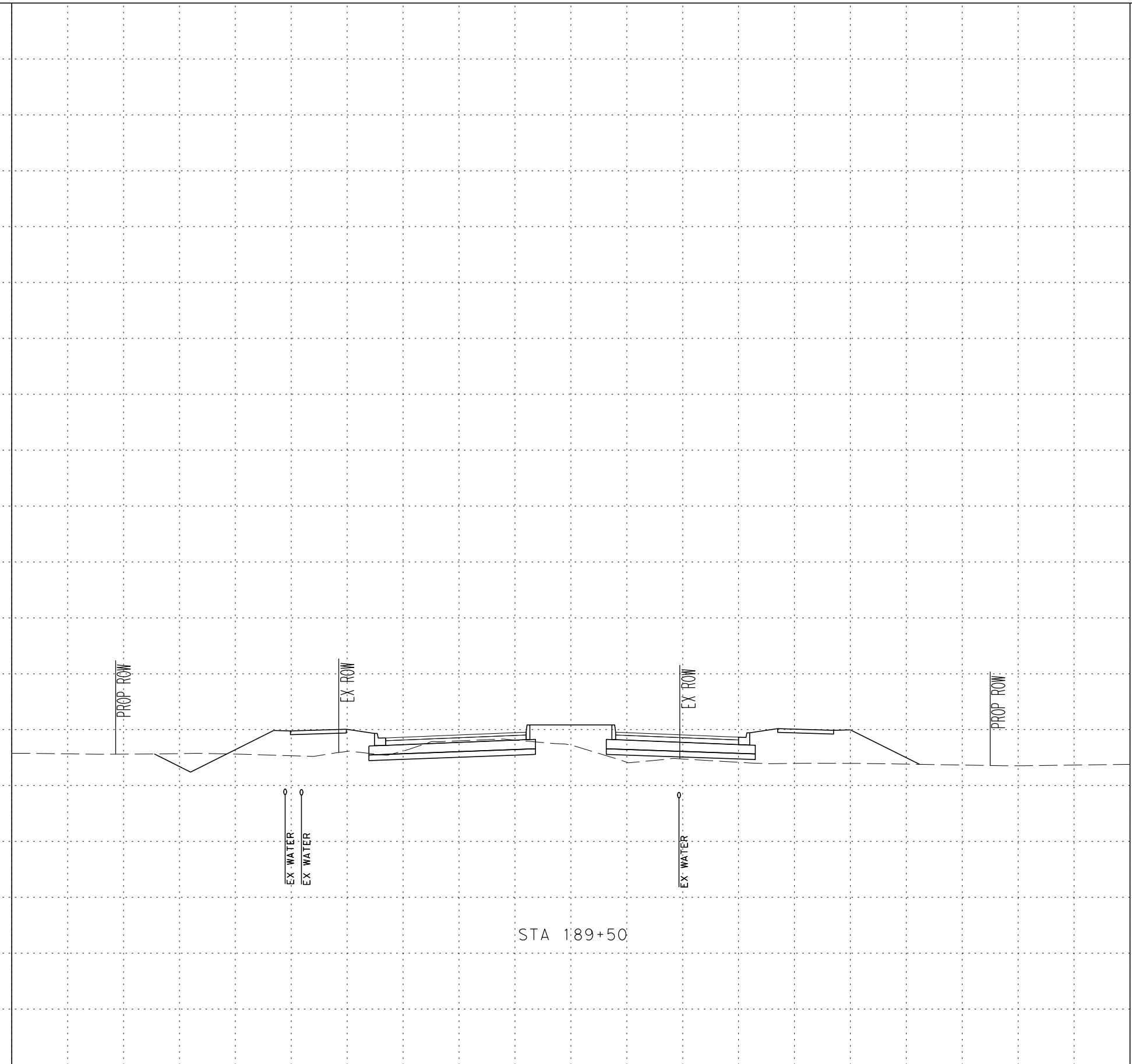
Plotted on: 11/7/2023

Design File name: ... \GeoPak\1277500_XS_231017.dgn

-100 -90 -80 -70 -60 -50 -40 -30 -20 -10 0 10 20 30 40 50 60 70 80 90 100

610
605
600
595
590
585
580
575
570
565

610
605
600
595
590
585
580
575
570
565



STA 189+50

SCALE: H: 1" = 20'
V: 1" = 10'



SAN ANTONIO | AUSTIN | HOUSTON | FORT WORTH | DALLAS
 2000 NW LOOP 410 | SAN ANTONIO, TX 78213 | 210.375.9000
 TEXAS ENGINEERING FIRM #470 | TEXAS SURVEYING FIRM #10028800



It's real.



CROSS SECTIONS
 STA 189+50 TO STA 189+50

CHK DGN:	FED. RD. DIV. NO.:	STATE:	FEDERAL AID PROJECT NO.:			HIGHWAY NO.:
DWG:	DIST.:	COUNTY:	CONT. NO.:	SECT. NO.:	JOB NO.:	SHEET NO.:
	SAT	GUADALUPE	0915	46	052	

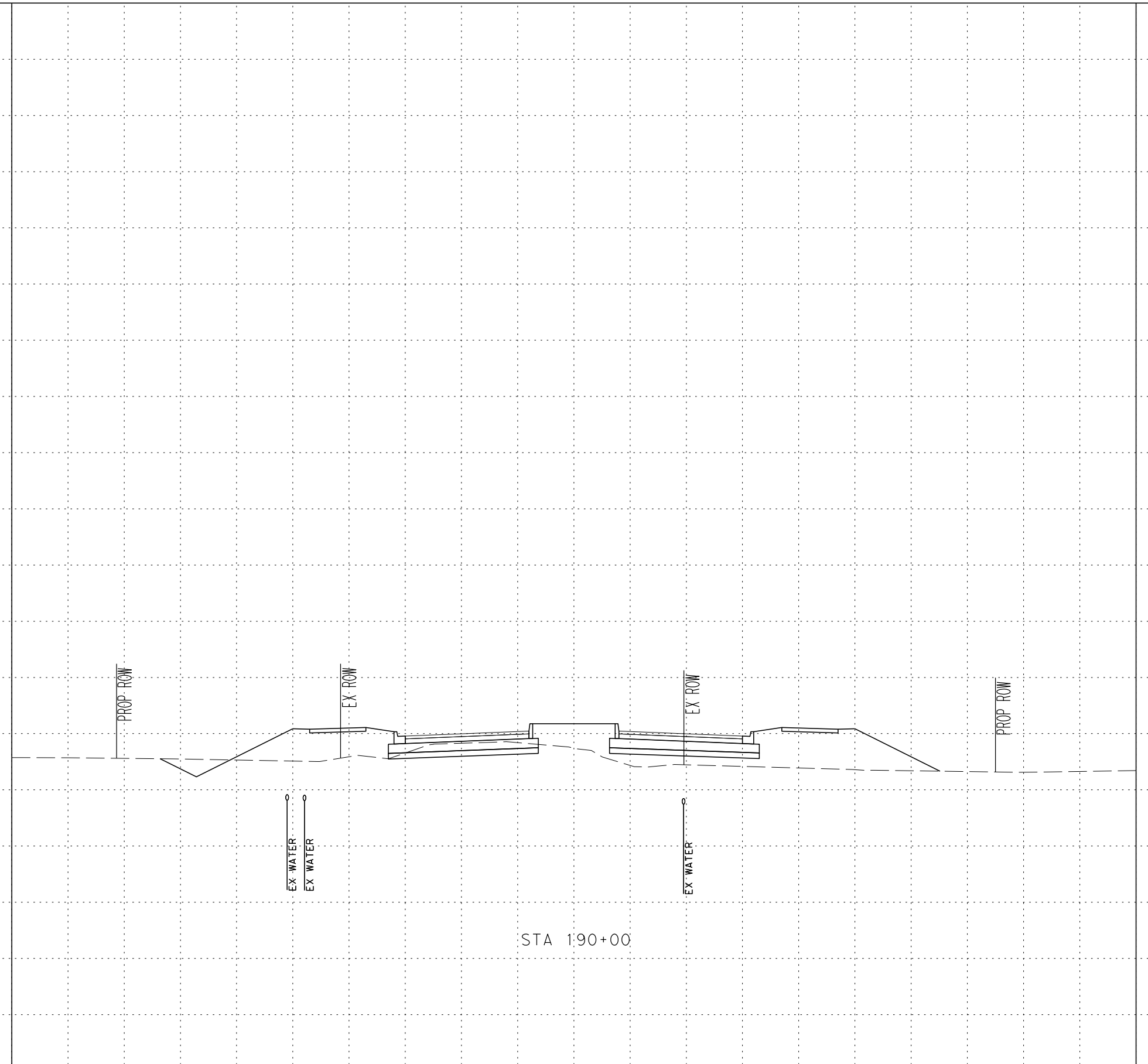
Plotted on: 11/7/2023

Design File name: ... \GeoPak\1277500_XS_231017.dgn

-100 -90 -80 -70 -60 -50 -40 -30 -20 -10 0 10 20 30 40 50 60 70 80 90 100

610
605
600
595
590
585
580
575
570
565

610
605
600
595
590
585
580
575
570
565



STA 190+00

SCALE: H: 1" = 20'
V: 1" = 10'



SAN ANTONIO | AUSTIN | HOUSTON | FORT WORTH | DALLAS
 2000 NW LOOP 410 | SAN ANTONIO, TX 78213 | 210.375.9000
 TEXAS ENGINEERING FIRM #470 | TEXAS SURVEYING FIRM #10028800



It's real.



CROSS SECTIONS
 STA 190+00 TO STA 190+00

CHK DGN:	FED. RD. DIV. NO.:	STATE:	FEDERAL AID PROJECT NO.:			HIGHWAY NO.:
DWG:	DIST.:	COUNTY:	CONT. NO.:	SECT. NO.:	JOB NO.:	SHEET NO.:
	SAT	GUADALUPE	0915	46	052	CORDOVA

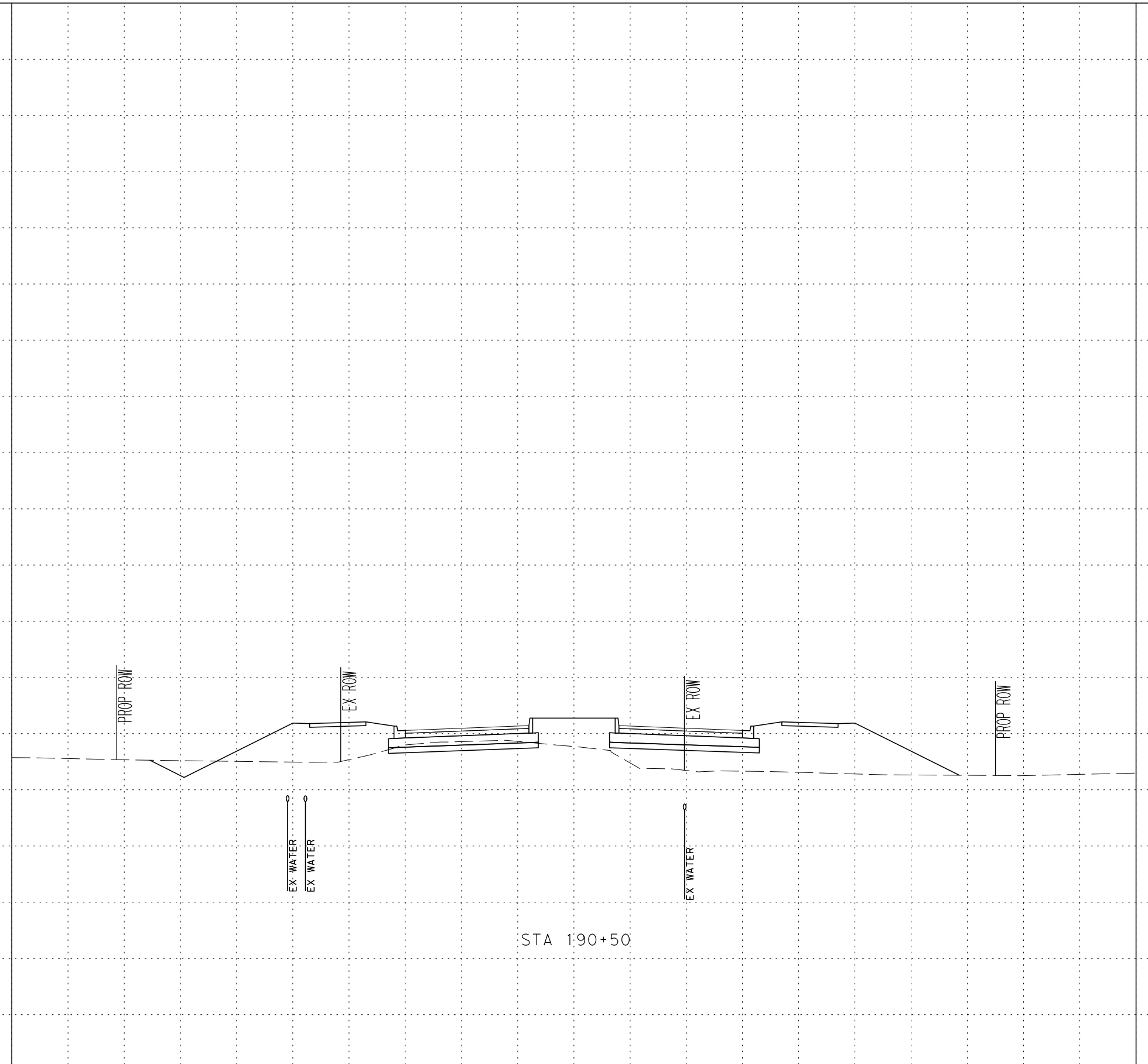
Plotted on: 11/7/2023

Design File name: ... \GeoPak\1277500_XS_231017.dgn

-100 -90 -80 -70 -60 -50 -40 -30 -20 -10 0 10 20 30 40 50 60 70 80 90 100

610
605
600
595
590
585
580
575
570
565

610
605
600
595
590
585
580
575
570
565



STA 190+50

SCALE: H: 1" = 20'
V: 1" = 10'

Pape-Dawson
ENGINEERS

SAN ANTONIO | AUSTIN | HOUSTON | FORT WORTH | DALLAS
2000 NW LOOP 410 | SAN ANTONIO, TX 78213 | 210.375.9000
TEXAS ENGINEERING FIRM #470 | TEXAS SURVEYING FIRM #10028800



It's real.

Texas Department of Transportation
©2023

CROSS SECTIONS
STA 190+50 TO STA 190+50

CHK DGN:	FED. RD. DIV. NO.	STATE	FEDERAL AID PROJECT NO.			HIGHWAY NO.
DWG:	6	TEXAS				CORDOVA
CHK DWG:	DIST.	COUNTY	CONT. NO.	SECT. NO.	JOB NO.	SHEET NO.
	SAT	GUADALUPE	0915	46	052	

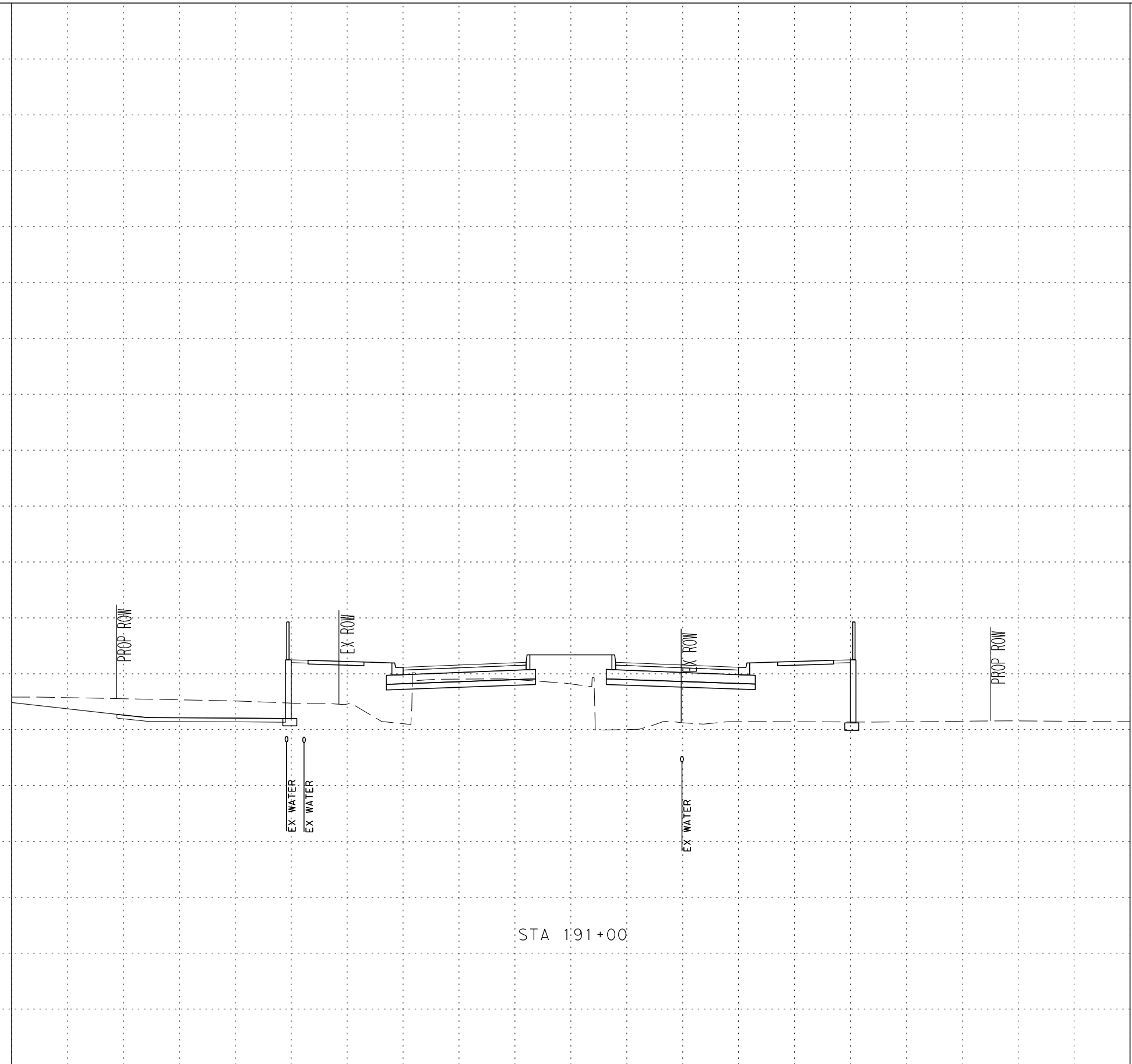
Plotted on: 11/7/2023

Design File name: ... \GeoPak\1277500_XS_231017.dgn

-100 -90 -80 -70 -60 -50 -40 -30 -20 -10 0 10 20 30 40 50 60 70 80 90 100

610
605
600
595
590
585
580
575
570
565
560

610
605
600
595
590
585
580
575
570
565
560



STA 191+00

SCALE: H: 1" = 20'
V: 1" = 10'



SAN ANTONIO | AUSTIN | HOUSTON | FORT WORTH | DALLAS
2000 NW LOOP 410 | SAN ANTONIO, TX 78213 | 210.375.9000
TEXAS ENGINEERING FIRM #470 | TEXAS SURVEYING FIRM #10028800



It's real.



CROSS SECTIONS
STA 191+00 TO STA 191+00

CHK DGN:	FED. RD. DIV. NO.:	STATE:	FEDERAL AID PROJECT NO.:			HIGHWAY NO.:
DWG:	DIST.:	COUNTY:	CONT. NO.:	SECT. NO.:	JOB NO.:	SHEET NO.:
	SAT	GUADALUPE	0915	46	052	CORDOVA

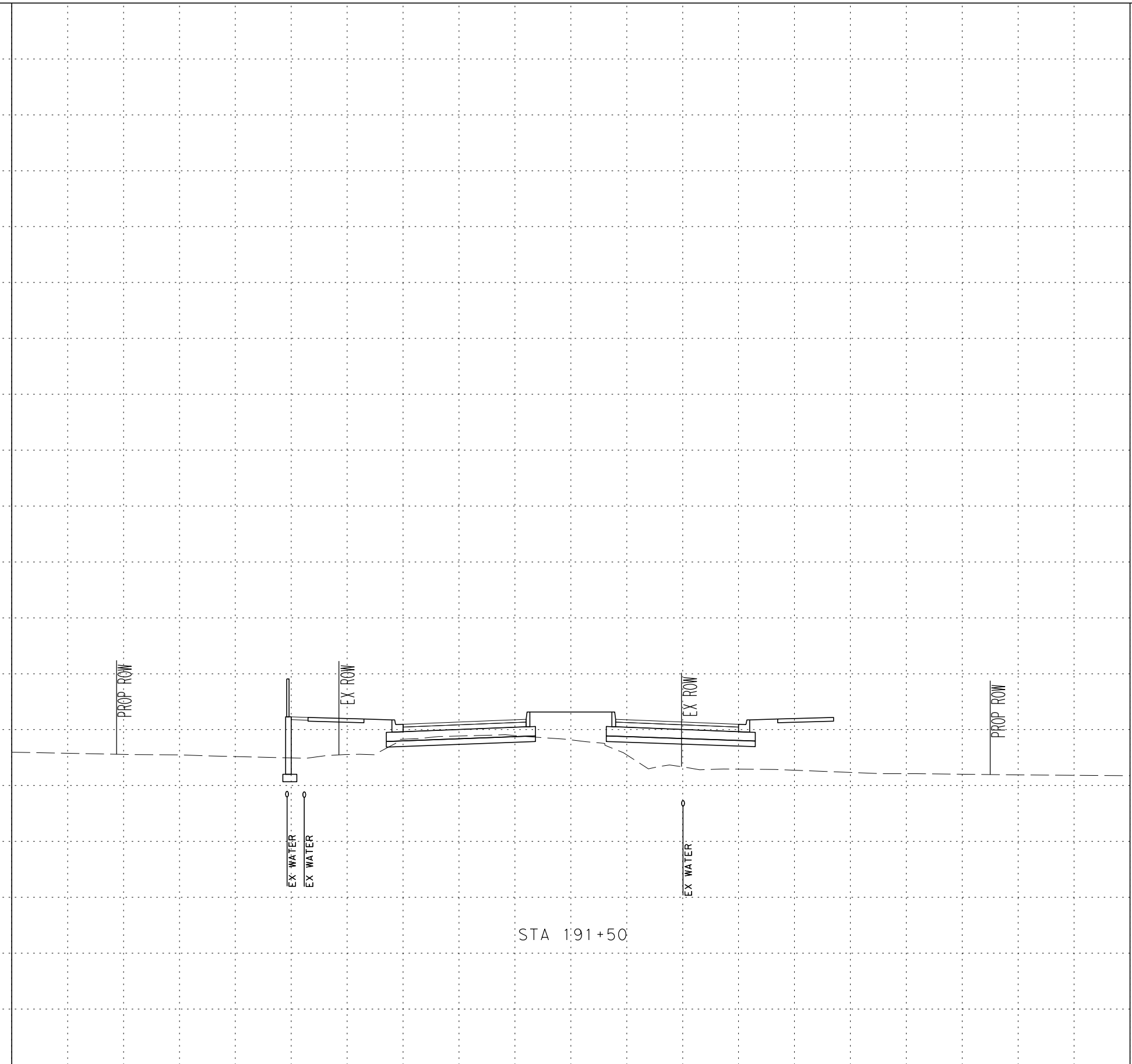
Plotted on: 11/7/2023

Design File name: ... \GeoPak\1277500_XS_231017.dgn

-100 -90 -80 -70 -60 -50 -40 -30 -20 -10 0 10 20 30 40 50 60 70 80 90 100

610
605
600
595
590
585
580
575
570
565

610
605
600
595
590
585
580
575
570
565



STA 191+50

SCALE: H: 1" = 20'
V: 1" = 10'



SAN ANTONIO | AUSTIN | HOUSTON | FORT WORTH | DALLAS
2000 NW LOOP 410 | SAN ANTONIO, TX 78213 | 210.375.9000
TEXAS ENGINEERING FIRM #470 | TEXAS SURVEYING FIRM #10028800



It's real.



CROSS SECTIONS
STA 191+50 TO STA 191+50

CHK DGN:	FED. RD. DIV. NO.	STATE	FEDERAL AID PROJECT NO.			HIGHWAY NO.
DWG:	6	TEXAS				CORDOVA
CHK DWG:	DIST.	COUNTY	CONT. NO.	SECT. NO.	JOB NO.	SHEET NO.
	SAT	GUADALUPE	0915	46	052	

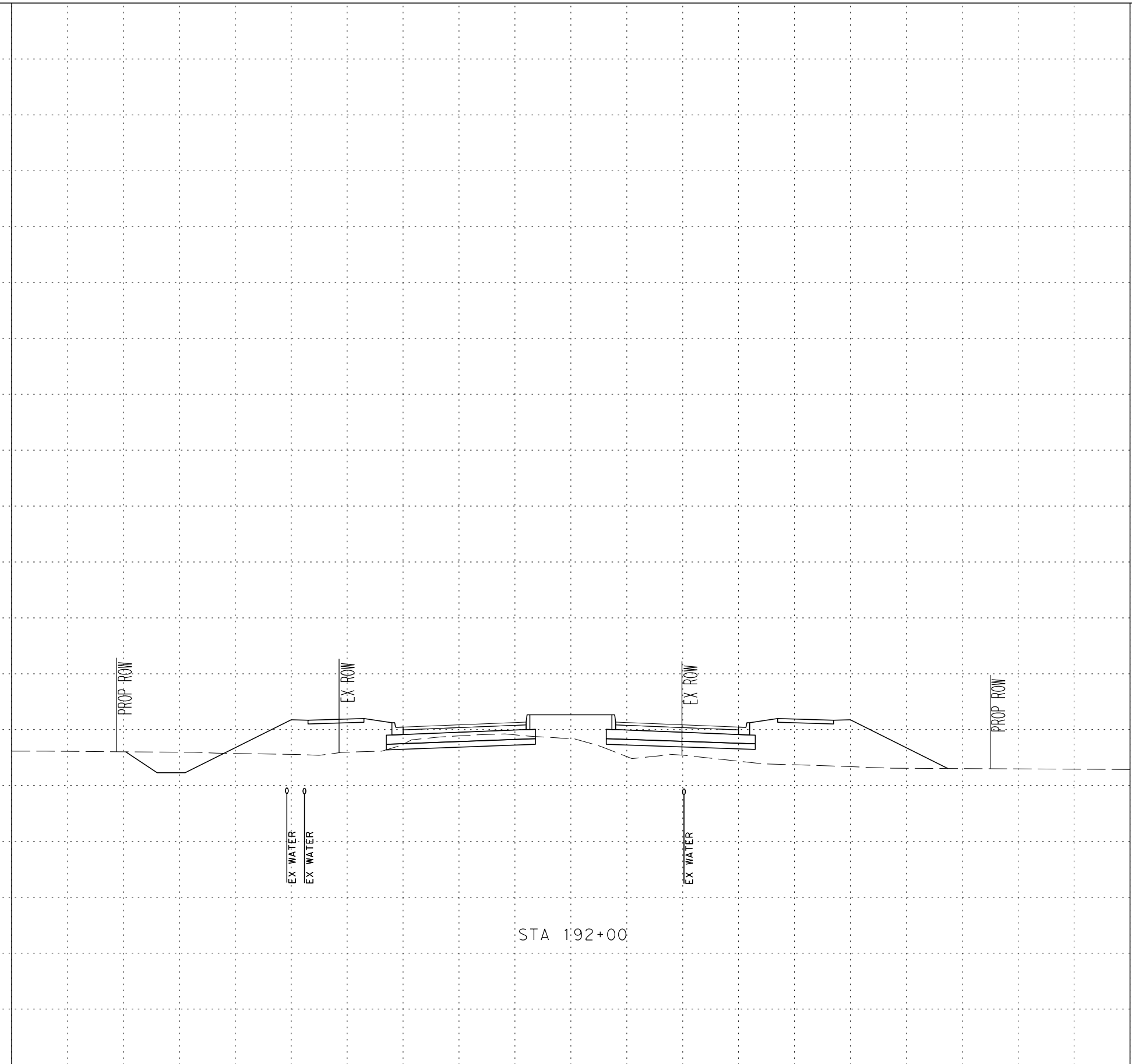
Plotted on: 11/7/2023

Design File name: ... \GeoPak\1277500_XS_231017.dgn

-100 -90 -80 -70 -60 -50 -40 -30 -20 -10 0 10 20 30 40 50 60 70 80 90 100

610
605
600
595
590
585
580
575
570
565

610
605
600
595
590
585
580
575
570
565



STA 192+00

SCALE: H: 1" = 20'
V: 1" = 10'



SAN ANTONIO | AUSTIN | HOUSTON | FORT WORTH | DALLAS
 2000 NW LOOP 410 | SAN ANTONIO, TX 78213 | 210.375.9000
 TEXAS ENGINEERING FIRM #470 | TEXAS SURVEYING FIRM #10028800



It's real.



CROSS SECTIONS
 STA 192+00 TO STA 192+00

CHK DGN:	FED. RD. DIV. NO.:	STATE:	FEDERAL AID PROJECT NO.:			HIGHWAY NO.:
DWG:	DIST.:	COUNTY:	CONT. NO.:	SECT. NO.:	JOB NO.:	SHEET NO.:
	SAT	GUADALUPE	0915	46	052	CORDOVA

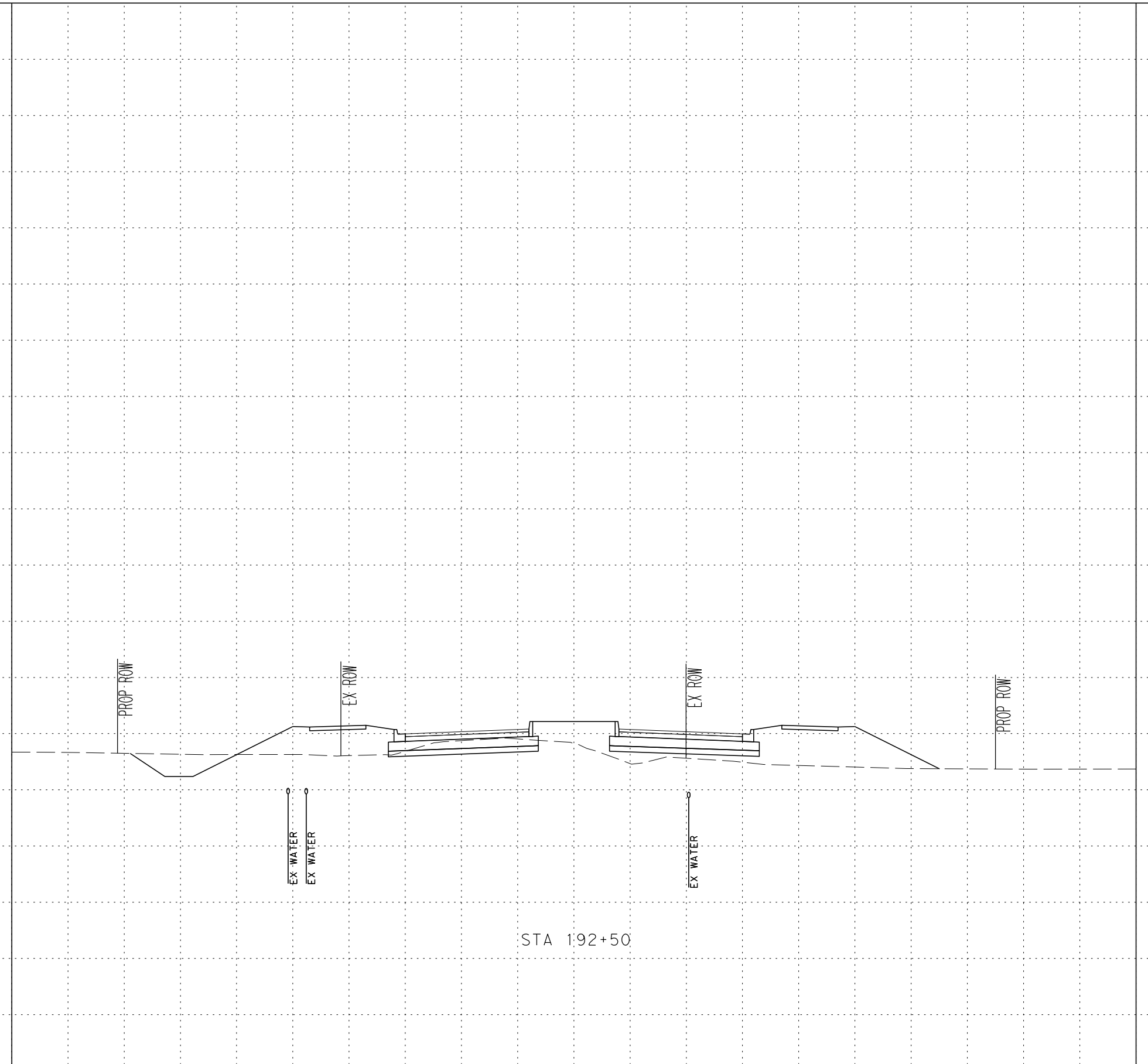
Plotted on: 11/7/2023

Design File name: ... \GeoPak\1277500_XS_231017.dgn

-100 -90 -80 -70 -60 -50 -40 -30 -20 -10 0 10 20 30 40 50 60 70 80 90 100

610
605
600
595
590
585
580
575
570
565

610
605
600
595
590
585
580
575
570
565



STA 192+50

SCALE: H: 1" = 20'
V: 1" = 10'



SAN ANTONIO | AUSTIN | HOUSTON | FORT WORTH | DALLAS
 2000 NW LOOP 410 | SAN ANTONIO, TX 78213 | 210.375.9000
 TEXAS ENGINEERING FIRM #470 | TEXAS SURVEYING FIRM #10028800



It's real.



CROSS SECTIONS
 STA 192+50 TO STA 192+50

CHK DGN:	FED. RD. DIV. NO.:	STATE:	FEDERAL AID PROJECT NO.:			HIGHWAY NO.:
DWG:	DIST.:	COUNTY:	CONT. NO.:	SECT. NO.:	JOB NO.:	SHEET NO.:
	6	TEXAS				CORDOVA
			0915	46	052	

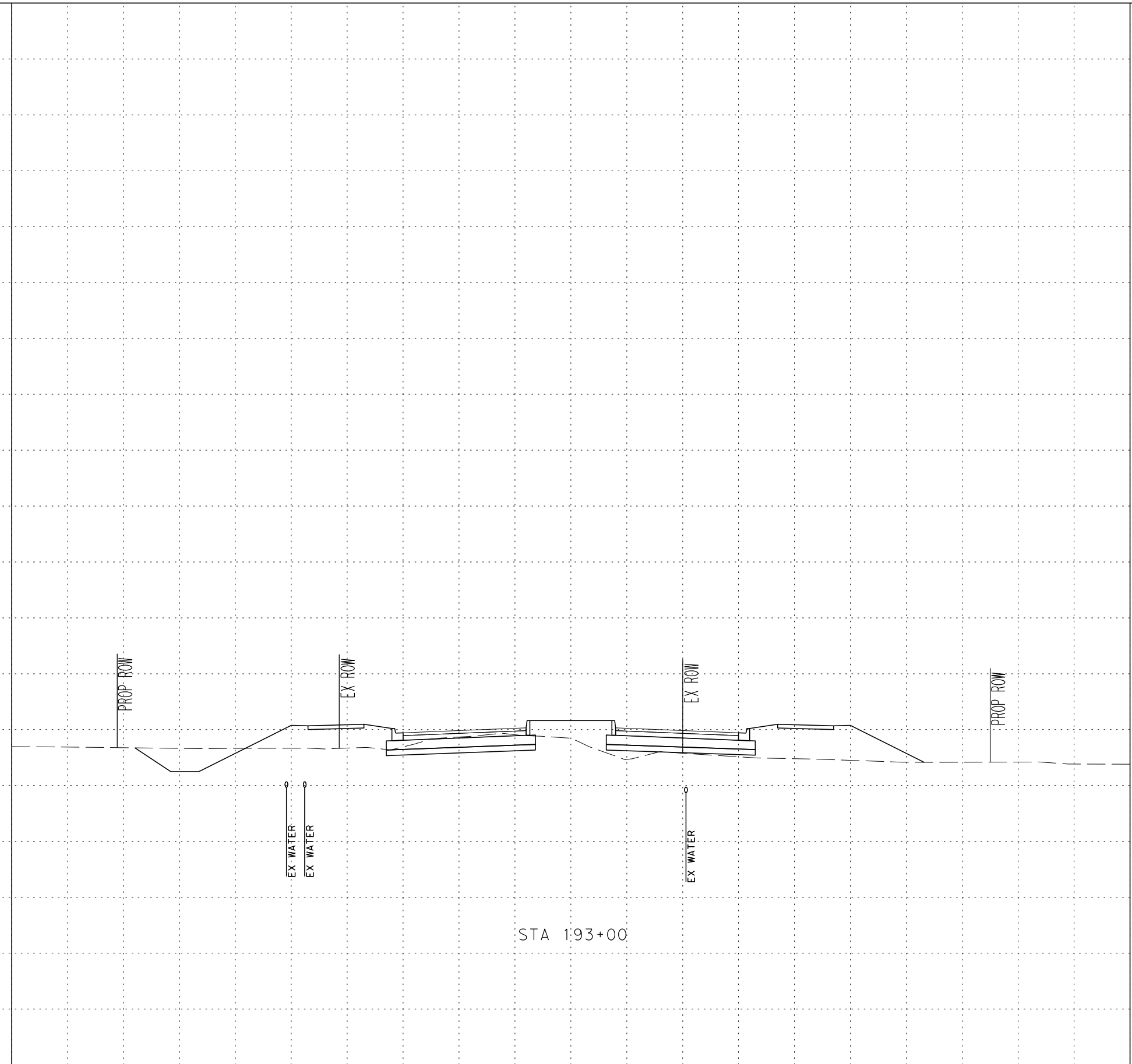
Plotted on: 11/7/2023

Design File name: ... \GeoPak\1277500_XS_231017.dgn

-100 -90 -80 -70 -60 -50 -40 -30 -20 -10 0 10 20 30 40 50 60 70 80 90 100

610
605
600
595
590
585
580
575
570
565

610
605
600
595
590
585
580
575
570
565



STA 193+00

SCALE: H: 1" = 20'
V: 1" = 10'



SAN ANTONIO | AUSTIN | HOUSTON | FORT WORTH | DALLAS
 2000 NW LOOP 410 | SAN ANTONIO, TX 78213 | 210.375.9000
 TEXAS ENGINEERING FIRM #470 | TEXAS SURVEYING FIRM #10028800



It's real.



CROSS SECTIONS
 STA 193+00 TO STA 193+00

CHK DGN:	FED. RD. DIV. NO.	STATE	FEDERAL AID PROJECT NO.			HIGHWAY NO.
DWG:	6	TEXAS				CORDOVA
CHK DWG:	DIST.	COUNTY	CONT. NO.	SECT. NO.	JOB NO.	SHEET NO.
	SAT	GUADALUPE	0915	46	052	

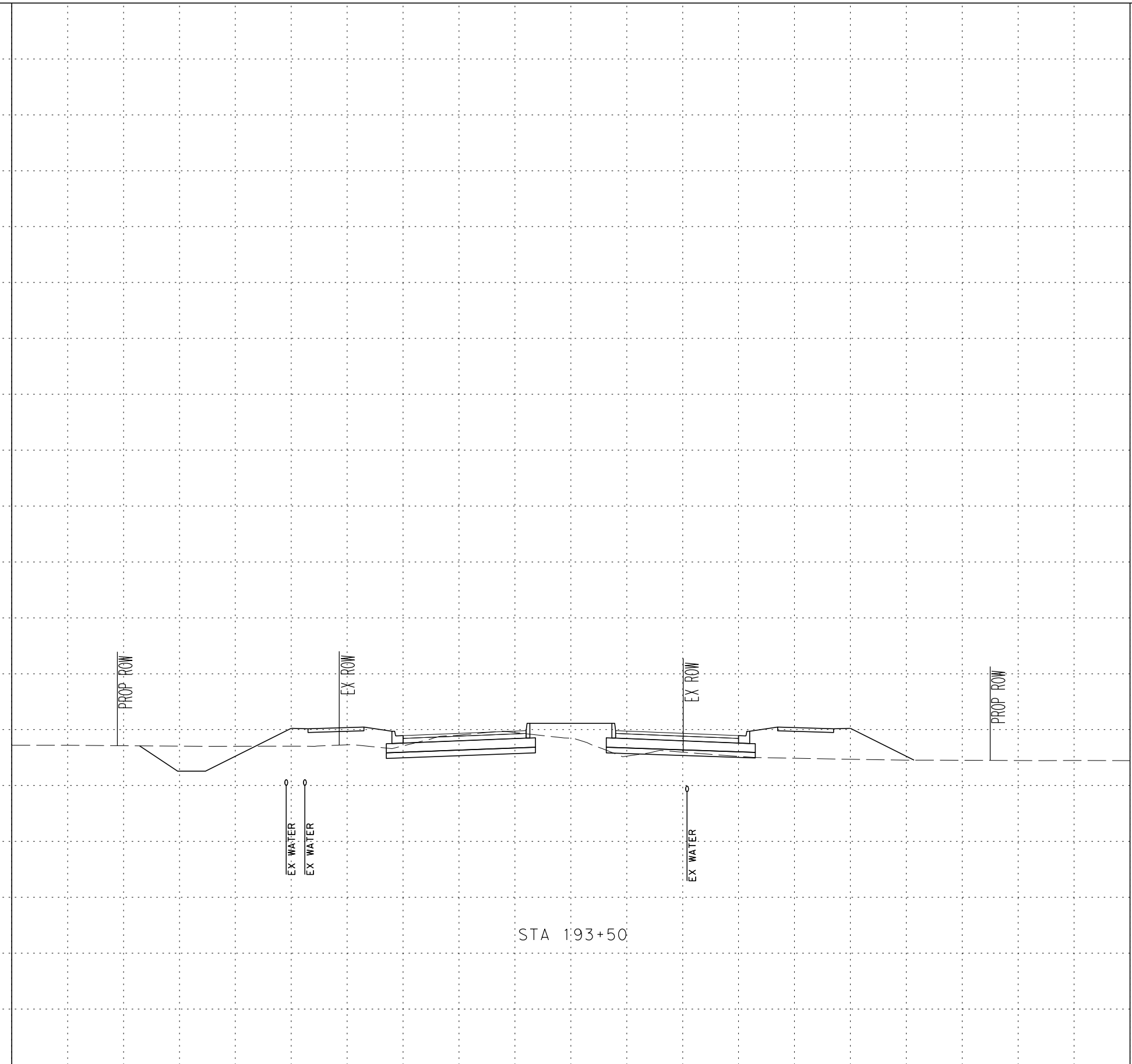
Plotted on: 11/7/2023

Design File name: ... \GeoPak\1277500_XS_231017.dgn

-100 -90 -80 -70 -60 -50 -40 -30 -20 -10 0 10 20 30 40 50 60 70 80 90 100

610
605
600
595
590
585
580
575
570
565

610
605
600
595
590
585
580
575
570
565



SCALE: H: 1" = 20'
V: 1" = 10'



SAN ANTONIO | AUSTIN | HOUSTON | FORT WORTH | DALLAS
2000 NW LOOP 410 | SAN ANTONIO, TX 78213 | 210.375.9000
TEXAS ENGINEERING FIRM #470 | TEXAS SURVEYING FIRM #10028800



It's real.



CROSS SECTIONS
STA 193+50 TO STA 193+50

CHK DGN:	FED. RD. DIV. NO.:	STATE:	FEDERAL AID PROJECT NO.:			HIGHWAY NO.:
DWG:	DIST.:	COUNTY:	CONT. NO.:	SECT. NO.:	JOB NO.:	SHEET NO.:
	SAT	GUADALUPE	0915	46	052	CORDOVA

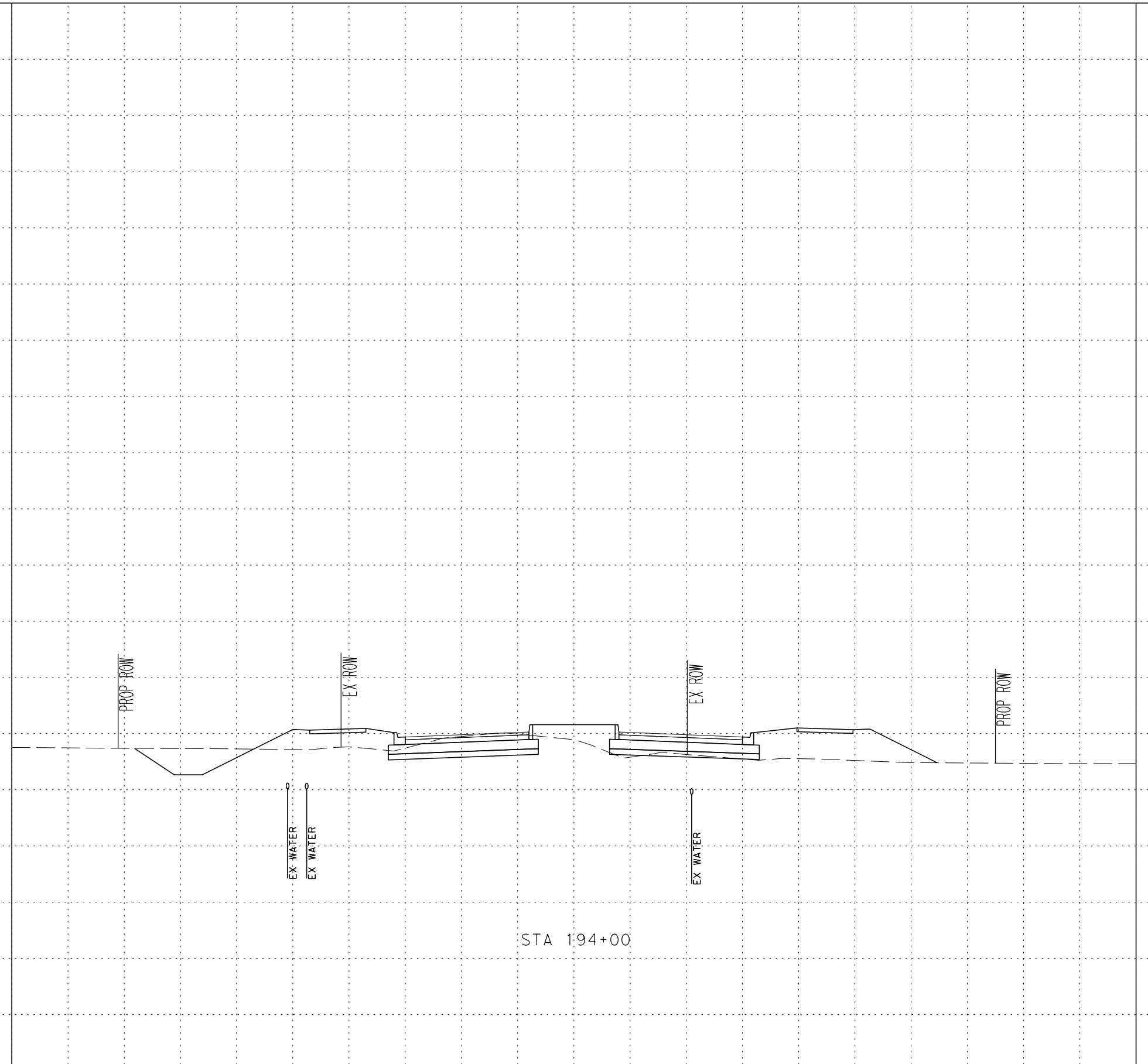
Plotted on: 11/7/2023

Design File name: ... \GeoPak\1277500_XS_231017.dgn

-100 -90 -80 -70 -60 -50 -40 -30 -20 -10 0 10 20 30 40 50 60 70 80 90 100

610
605
600
595
590
585
580
575
570
565

610
605
600
595
590
585
580
575
570
565



STA 194+00

SCALE: H: 1" = 20'
V: 1" = 10'

Pape-Dawson
ENGINEERS

SAN ANTONIO | AUSTIN | HOUSTON | FORT WORTH | DALLAS
2000 NW LOOP 410 | SAN ANTONIO, TX 78213 | 210.375.9000
TEXAS ENGINEERING FIRM #470 | TEXAS SURVEYING FIRM #10028800



It's real.

Texas Department of Transportation
©2023

CROSS SECTIONS
STA 194+00 TO STA 194+00

CHK DGN:	FED. RD. DIV. NO.	STATE	FEDERAL AID PROJECT NO.			HIGHWAY NO.
DWG:	6	TEXAS				CORDOVA
CHK DWG:	DIST.	COUNTY	CONT. NO.	SECT. NO.	JOB NO.	SHEET NO.
	SAT	GUADALUPE	0915	46	052	

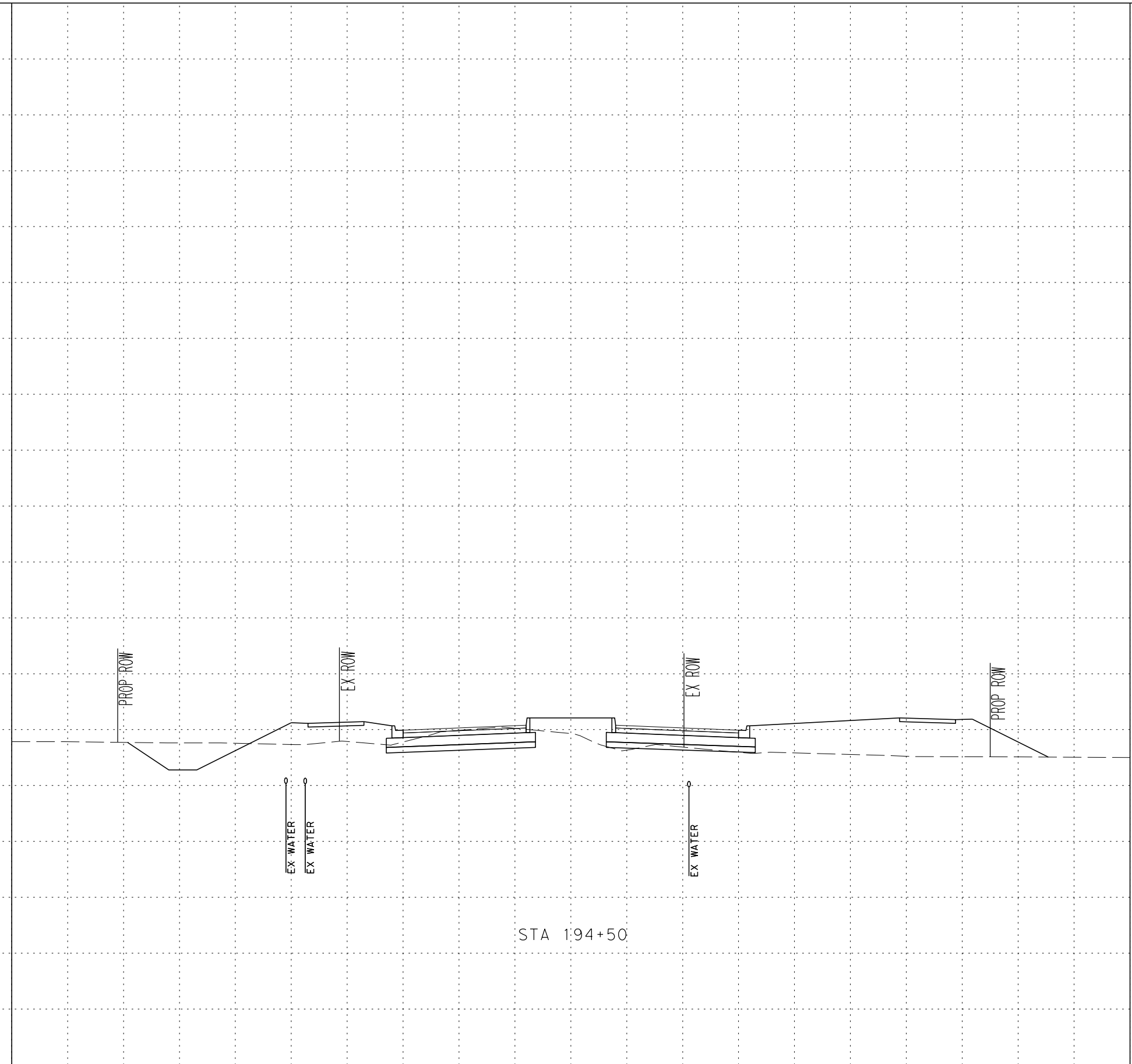
Plotted on: 11/7/2023

Design File name: ... \GeoPak\1277500_XS_231017.dgn

-100 -90 -80 -70 -60 -50 -40 -30 -20 -10 0 10 20 30 40 50 60 70 80 90 100

610
605
600
595
590
585
580
575
570
565

610
605
600
595
590
585
580
575
570
565



STA 194+50

SCALE: H: 1" = 20'
V: 1" = 10'



SAN ANTONIO | AUSTIN | HOUSTON | FORT WORTH | DALLAS
2000 NW LOOP 410 | SAN ANTONIO, TX 78213 | 210.375.9000
TEXAS ENGINEERING FIRM #470 | TEXAS SURVEYING FIRM #10028800



It's real.



CROSS SECTIONS
STA 194+50 TO STA 194+50

CHK DGN:	FED. RD. DIV. NO.:	STATE:	FEDERAL AID PROJECT NO.:			HIGHWAY NO.:
DWG:	DIST.:	COUNTY:	CONT. NO.:	SECT. NO.:	JOB NO.:	SHEET NO.:
	6	TEXAS				CORDOVA
	SAT	GUADALUPE	0915	46	052	

Plotted on: 11/7/2023

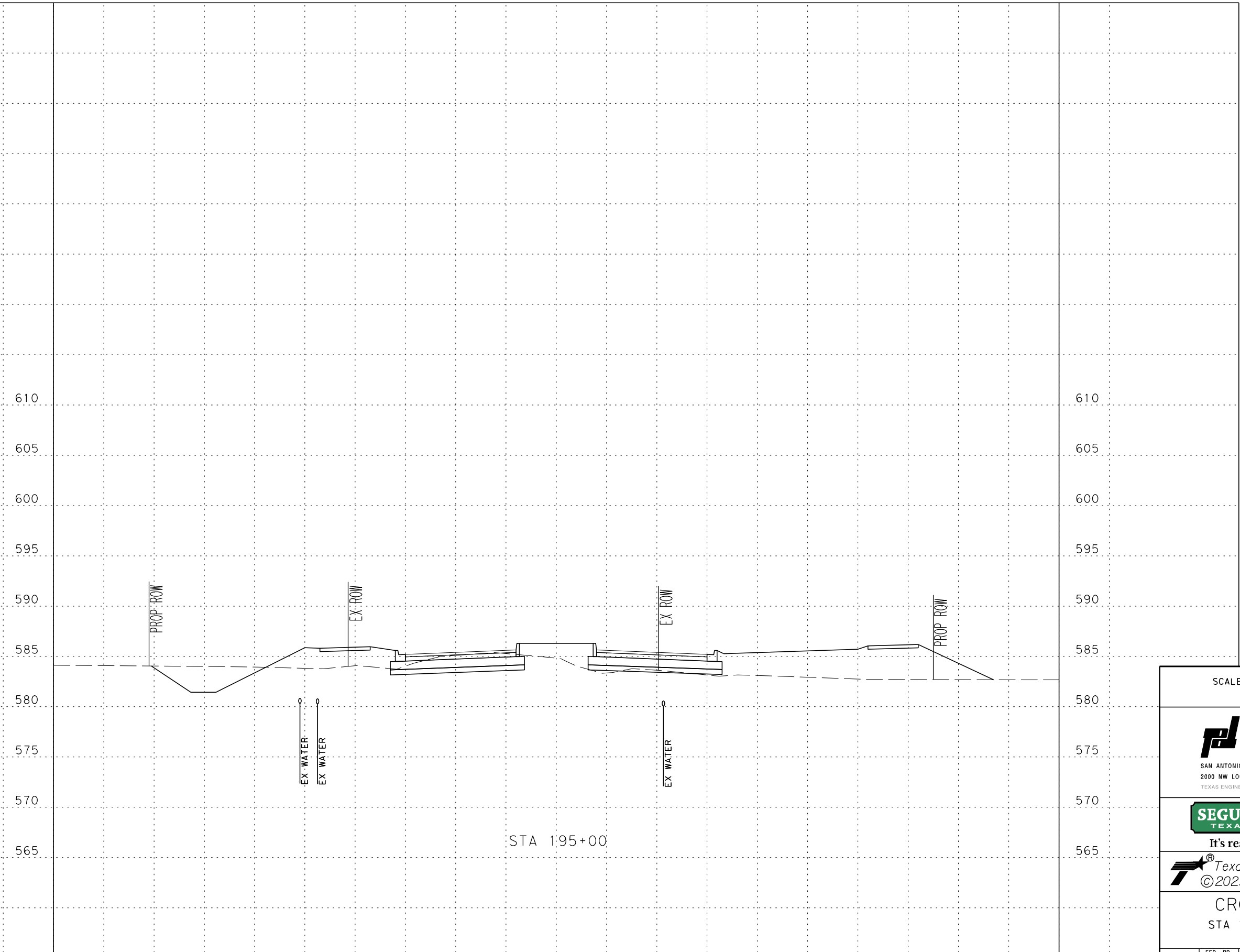
Design File name: ...GeoPak\1277500_XS_231017.dgn

-100 -90 -80 -70 -60 -50 -40 -30 -20 -10 0 10 20 30 40 50 60 70 80 90 100

610
605
600
595
590
585
580
575
570
565

610
605
600
595
590
585
580
575
570
565

-100 -90 -80 -70 -60 -50 -40 -30 -20 -10 0 10 20 30 40 50 60 70 80 90 100



STA 195+00

SCALE: H: 1" = 20'
V: 1" = 10'



SAN ANTONIO | AUSTIN | HOUSTON | FORT WORTH | DALLAS
 2000 NW LOOP 410 | SAN ANTONIO, TX 78213 | 210.375.9000
 TEXAS ENGINEERING FIRM #470 | TEXAS SURVEYING FIRM #10028800



It's real.



CROSS SECTIONS
 STA 195+00 TO STA 195+00

CHK DGN:	FED. RD. DIV. NO.:	STATE:	FEDERAL AID PROJECT NO.:			HIGHWAY NO.:
DWG:	DIST.:	COUNTY:	CONT. NO.:	SECT. NO.:	JOB NO.:	SHEET NO.:
	6	TEXAS				CORDOVA
	SAT	GUADALUPE	0915	46	052	


Plotted on: 11/7/2023

Design File name: ... \GeoPak\1277500_XS_231017.dgn

-100 -90 -80 -70 -60 -50 -40 -30 -20 -10 0 10 20 30 40 50 60 70 80 90 100

610
605
600
595
590
585
580
575
570
565

610
605
600
595
590
585
580
575
570
565



STA 195+50

SCALE: H: 1" = 20'
V: 1" = 10'



SAN ANTONIO | AUSTIN | HOUSTON | FORT WORTH | DALLAS
2000 NW LOOP 410 | SAN ANTONIO, TX 78213 | 210.375.9000
TEXAS ENGINEERING FIRM #470 | TEXAS SURVEYING FIRM #10028800



It's real.



CROSS SECTIONS
STA 195+50 TO STA 195+50

CHK DGN:	FED. RD. DIV. NO.	STATE	FEDERAL AID PROJECT NO.			HIGHWAY NO.
DWG:	6	TEXAS				CORDOVA
CHK DWG:	DIST.	COUNTY	CONT. NO.	SECT. NO.	JOB NO.	SHEET NO.
	SAT	GUADALUPE	0915	46	052	

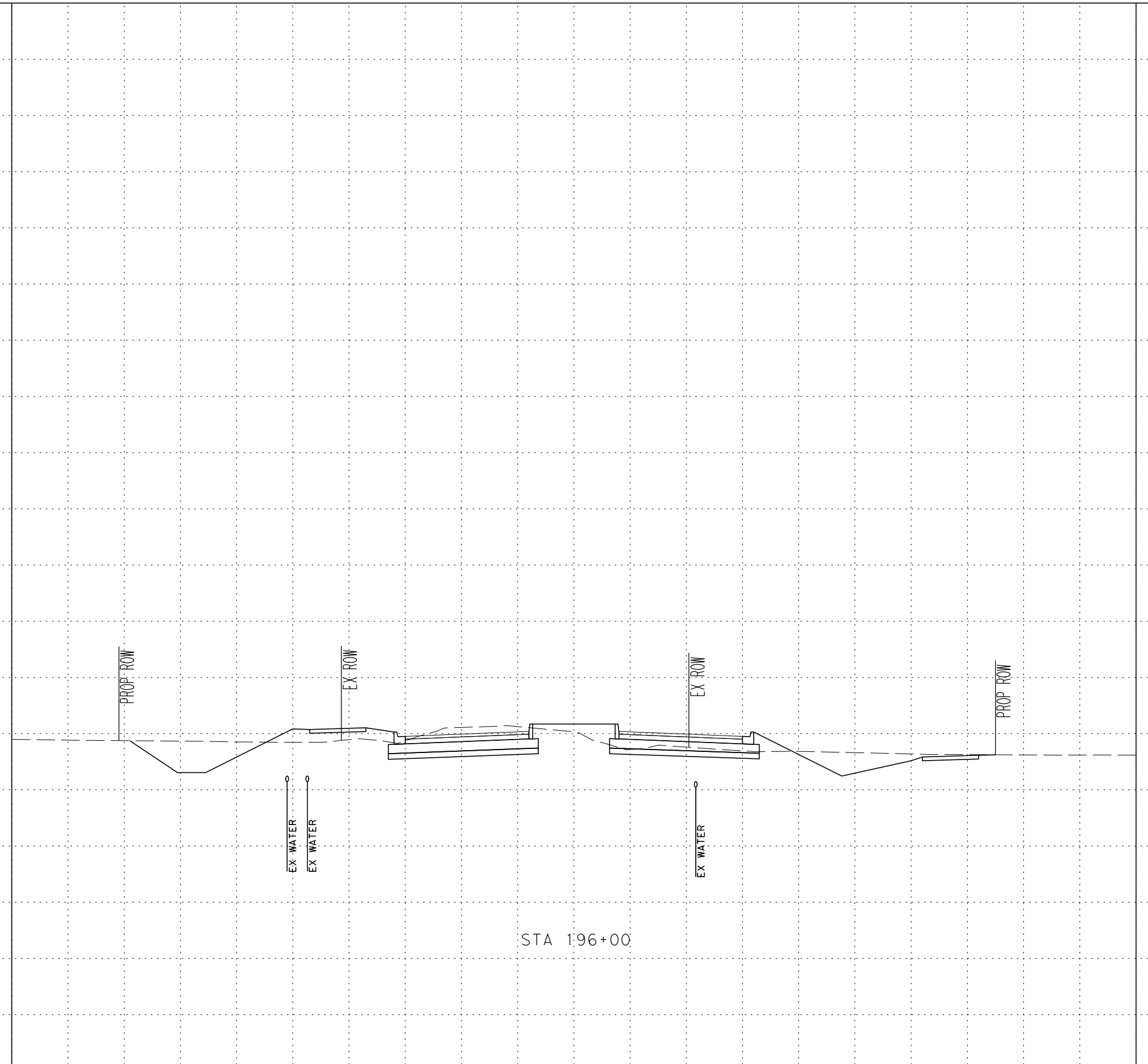
Plotted on: 11/7/2023

Design File name: ... \GeoPak\1277500_XS_231017.dgn

-100 -90 -80 -70 -60 -50 -40 -30 -20 -10 0 10 20 30 40 50 60 70 80 90 100

610
605
600
595
590
585
580
575
570
565

610
605
600
595
590
585
580
575
570
565



STA 196+00

SCALE: H: 1" = 20'
V: 1" = 10'



SAN ANTONIO | AUSTIN | HOUSTON | FORT WORTH | DALLAS
 2000 NW LOOP 410 | SAN ANTONIO, TX 78213 | 210.375.9000
 TEXAS ENGINEERING FIRM #470 | TEXAS SURVEYING FIRM #10028800



It's real.



CROSS SECTIONS
 STA 196+00 TO STA 196+00

CHK DGN:	FED. RD. DIV. NO.	STATE	FEDERAL AID PROJECT NO.			HIGHWAY NO.
DWG:	6	TEXAS				CORDOVA
CHK DGN:	DIST.	COUNTY	CONT. NO.	SECT. NO.	JOB NO.	SHEET NO.
DWG:	SAT	GUADALUPE	0915	46	052	

Plotted on: 11/7/2023

Design File name: ...GeoPak\1277500_XS_231017.dgn

-100 -90 -80 -70 -60 -50 -40 -30 -20 -10 0 10 20 30 40 50 60 70 80 90 100

610
605
600
595
590
585
580
575
570
565

610
605
600
595
590
585
580
575
570
565

STA 197+00

PROP ROW

EX ROW

EX ROW

PROP ROW

EX WATER

EX WATER

EX WATER

SCALE: H: 1" = 20'
V: 1" = 10'



SAN ANTONIO | AUSTIN | HOUSTON | FORT WORTH | DALLAS
2000 NW LOOP 410 | SAN ANTONIO, TX 78213 | 210.375.9000
TEXAS ENGINEERING FIRM #470 | TEXAS SURVEYING FIRM #10028800



It's real.



CROSS SECTIONS
STA 197+00 TO STA 197+00

CHK DGN:	FED. RD. DIV. NO.:	STATE:	FEDERAL AID PROJECT NO.:			HIGHWAY NO.:
DWG:	DIST.:	COUNTY:	CONT. NO.:	SECT. NO.:	JOB NO.:	SHEET NO.:
	6	TEXAS				CORDOVA
	SAT	GUADALUPE	0915	46	052	

Plotted on: 11/7/2023

Design File name: ... \GeoPak\1277500_XS_231017.dgn

-100 -90 -80 -70 -60 -50 -40 -30 -20 -10 0 10 20 30 40 50 60 70 80 90 100

610
605
600
595
590
585
580
575
570
565

610
605
600
595
590
585
580
575
570
565

PROP ROW

EX ROW

EX ROW

PROP ROW

EX WATER

EX WATER

EX WATER

STA 197+50

-100 -90 -80 -70 -60 -50 -40 -30 -20 -10 0 10 20 30 40 50 60 70 80 90 100

SCALE: H: 1" = 20'
V: 1" = 10'



SAN ANTONIO | AUSTIN | HOUSTON | FORT WORTH | DALLAS
2000 NW LOOP 410 | SAN ANTONIO, TX 78213 | 210.375.9000
TEXAS ENGINEERING FIRM #470 | TEXAS SURVEYING FIRM #10028800



It's real.



CROSS SECTIONS
STA 197+50 TO STA 197+50

CHK DGN:	FED. RD. DIV. NO.:	STATE:	FEDERAL AID PROJECT NO.:			HIGHWAY NO.:
DWG:	DIST.:	COUNTY:	CONT. NO.:	SECT. NO.:	JOB NO.:	SHEET NO.:
	6	TEXAS				CORDOVA
	SAT	GUADALUPE	0915	46	052	

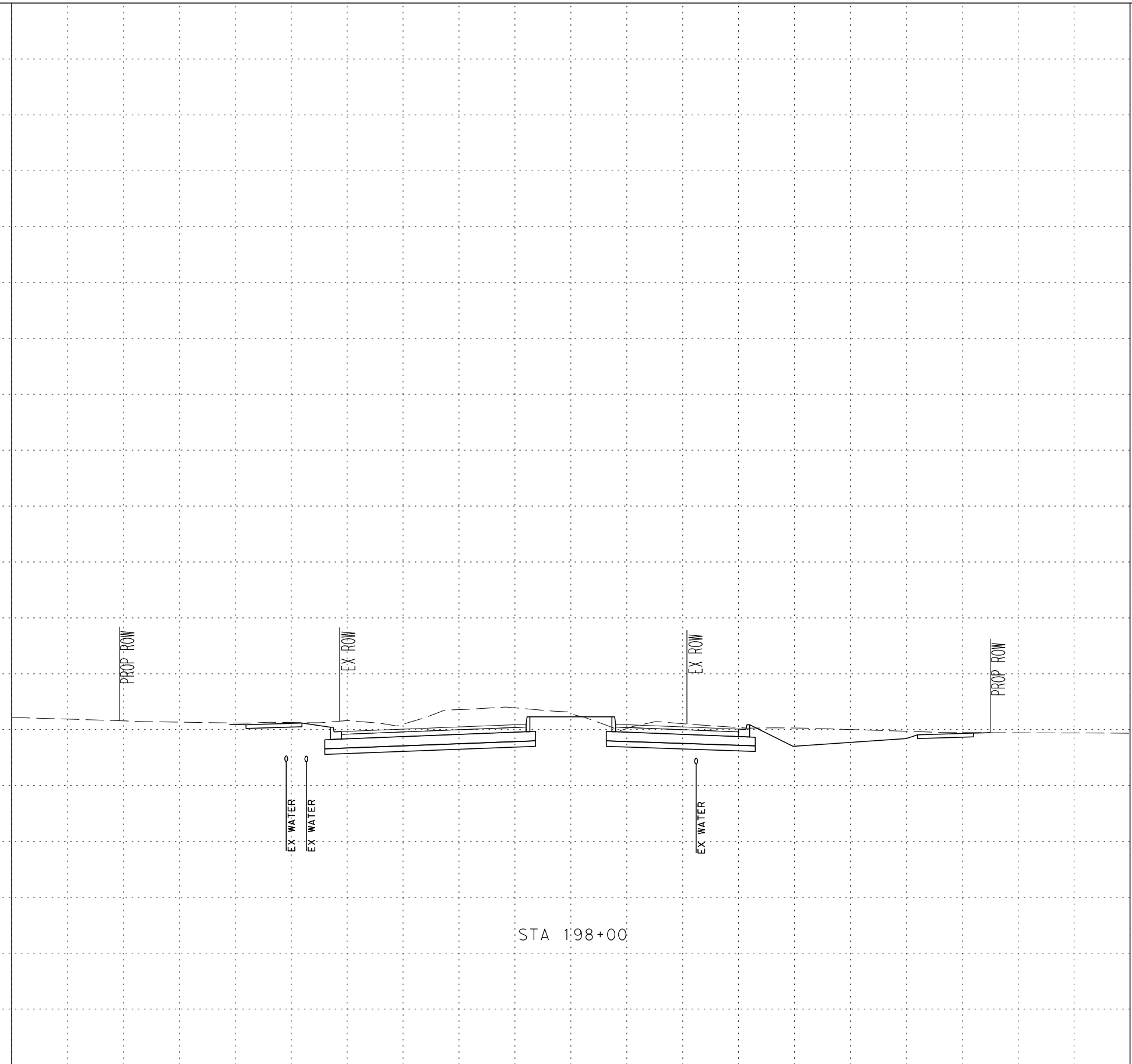
Plotted on: 11/7/2023

Design File name: ... \GeoPak\1277500_XS_231017.dgn

-100 -90 -80 -70 -60 -50 -40 -30 -20 -10 0 10 20 30 40 50 60 70 80 90 100

610
605
600
595
590
585
580
575
570
565

610
605
600
595
590
585
580
575
570
565



SCALE: H: 1" = 20'
V: 1" = 10'



SAN ANTONIO | AUSTIN | HOUSTON | FORT WORTH | DALLAS
2000 NW LOOP 410 | SAN ANTONIO, TX 78213 | 210.375.9000
TEXAS ENGINEERING FIRM #470 | TEXAS SURVEYING FIRM #10028800



It's real.



CROSS SECTIONS
STA 198+00 TO STA 198+00

CHK DGN:	FED. RD. DIV. NO.	STATE	FEDERAL AID PROJECT NO.			HIGHWAY NO.
DWG:	6	TEXAS				CORDOVA
CHK DWG:	DIST.	COUNTY	CONT. NO.	SECT. NO.	JOB NO.	SHEET NO.
	SAT	GUADALUPE	0915	46	052	

Plotted on: 11/7/2023

Design File name: ...GeoPak\1277500_XS_231017.dgn

-100 -90 -80 -70 -60 -50 -40 -30 -20 -10 0 10 20 30 40 50 60 70 80 90 100

615
610
605
600
595
590
585
580
575
570
565

615
610
605
600
595
590
585
580
575
570
565

PROP ROW

EX ROW

EX ROW

PROP ROW

EX WATER

EX WATER

EX WATER

STA 198+50

-100 -90 -80 -70 -60 -50 -40 -30 -20 -10 0 10 20 30 40 50 60 70 80 90 100

SCALE: H: 1" = 20'
V: 1" = 10'



SAN ANTONIO | AUSTIN | HOUSTON | FORT WORTH | DALLAS
2000 NW LOOP 410 | SAN ANTONIO, TX 78213 | 210.375.9000
TEXAS ENGINEERING FIRM #470 | TEXAS SURVEYING FIRM #10028800



It's real.



CROSS SECTIONS
STA 198+50 TO STA 198+50

CHK DGN:	FED. RD. DIV. NO.:	STATE:	FEDERAL AID PROJECT NO.:			HIGHWAY NO.:
DWG:	DIST.:	COUNTY:	CONT. NO.:	SECT. NO.:	JOB NO.:	SHEET NO.:
	SAT	GUADALUPE	0915	46	052	CORDOVA

Plotted on: 11/7/2023

Design File name: ... \GeoPak\1277500_XS_231017.dgn

-100 -90 -80 -70 -60 -50 -40 -30 -20 -10 0 10 20 30 40 50 60 70 80 90 100

615
610
605
600
595
590
585
580
575
570
565

615
610
605
600
595
590
585
580
575
570
565

STA 199+00

-100 -90 -80 -70 -60 -50 -40 -30 -20 -10 0 10 20 30 40 50 60 70 80 90 100

SCALE: H: 1" = 20'
V: 1" = 10'



SAN ANTONIO | AUSTIN | HOUSTON | FORT WORTH | DALLAS
2000 NW LOOP 410 | SAN ANTONIO, TX 78213 | 210.375.9000
TEXAS ENGINEERING FIRM #470 | TEXAS SURVEYING FIRM #10028800



It's real.



CROSS SECTIONS
STA 199+00 TO STA 199+00

CHK DGN:	FED. RD. DIV. NO.	STATE	FEDERAL AID PROJECT NO.			HIGHWAY NO.
DWG:	6	TEXAS				CORDOVA
CHK DWG:	DIST.	COUNTY	CONT. NO.	SECT. NO.	JOB NO.	SHEET NO.
	SAT	GUADALUPE	0915	46	052	

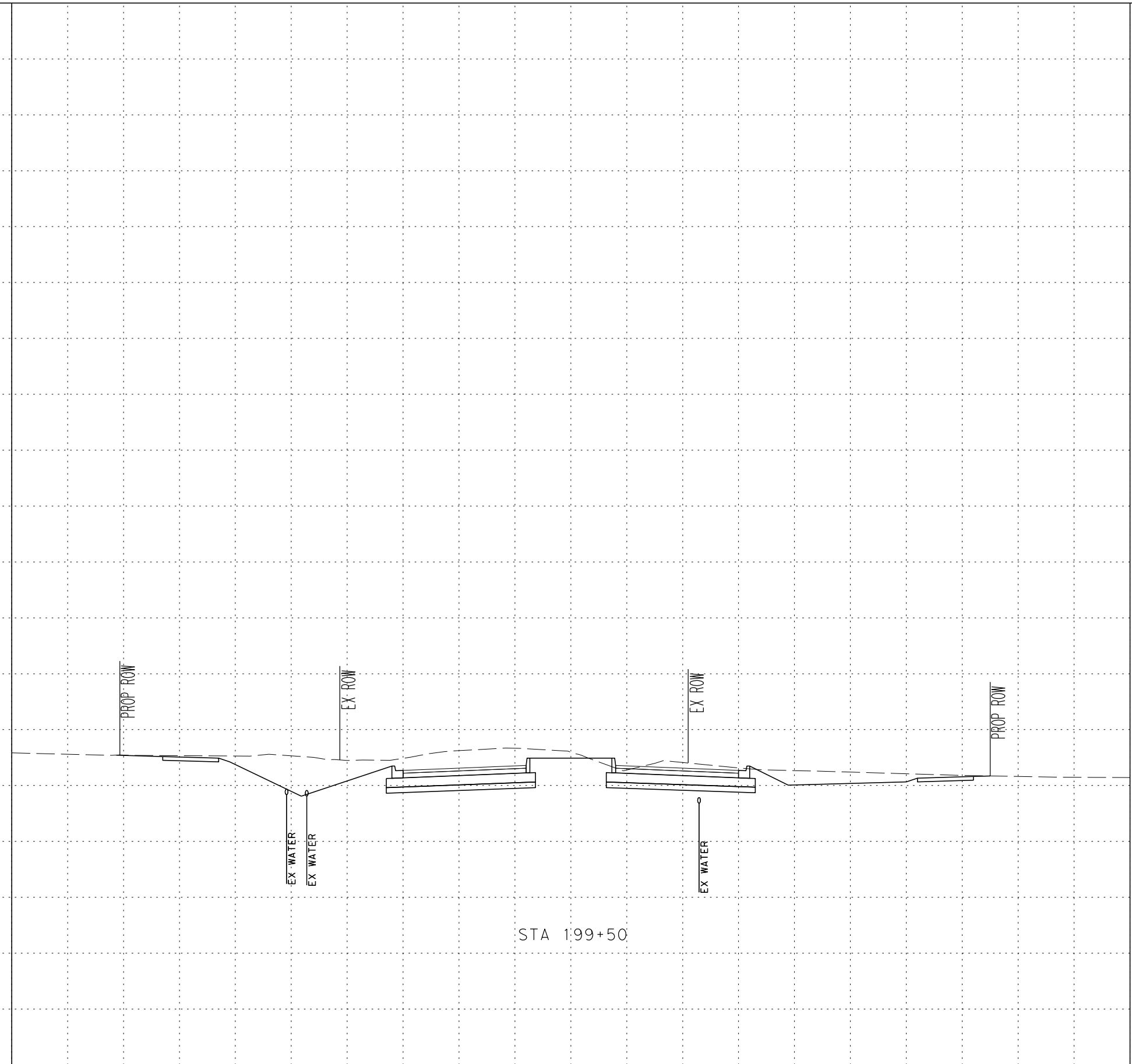
Plotted on: 11/7/2023

Design File name: ... \GeoPak\1277500_XS_231017.dgn

-100 -90 -80 -70 -60 -50 -40 -30 -20 -10 0 10 20 30 40 50 60 70 80 90 100

615
610
605
600
595
590
585
580
575
570

615
610
605
600
595
590
585
580
575
570



SCALE: H: 1" = 20'
V: 1" = 10'



SAN ANTONIO | AUSTIN | HOUSTON | FORT WORTH | DALLAS
2000 NW LOOP 410 | SAN ANTONIO, TX 78213 | 210.375.9000
TEXAS ENGINEERING FIRM #470 | TEXAS SURVEYING FIRM #10028800



It's real.



CROSS SECTIONS
STA 199+50 TO STA 199+50

CHK DGN:	FED. RD. DIV. NO.	STATE	FEDERAL AID PROJECT NO.			HIGHWAY NO.
DWG:	6	TEXAS				CORDOVA
CHK DWG:	DIST.	COUNTY	CONT. NO.	SECT. NO.	JOB NO.	SHEET NO.
	SAT	GUADALUPE	0915	46	052	

Plotted on: 11/7/2023

Design File name: ... \GeoPak\1277500_XS_231017.dgn

-100 -90 -80 -70 -60 -50 -40 -30 -20 -10 0 10 20 30 40 50 60 70 80 90 100

615
610
605
600
595
590
585
580
575
570

615
610
605
600
595
590
585
580
575
570

-100 -90 -80 -70 -60 -50 -40 -30 -20 -10 0 10 20 30 40 50 60 70 80 90 100

STA 200+00

PROP ROW

EX ROW

EX ROW

PROP ROW

EX WATER

EX WATER

EX WATER

SCALE: H: 1" = 20'
V: 1" = 10'

Pape-Dawson
ENGINEERS

SAN ANTONIO | AUSTIN | HOUSTON | FORT WORTH | DALLAS
2000 NW LOOP 410 | SAN ANTONIO, TX 78213 | 210.375.9000
TEXAS ENGINEERING FIRM #470 | TEXAS SURVEYING FIRM #10028800



It's real.



Texas Department of Transportation
©2023

CROSS SECTIONS
STA 200+00 TO STA 200+00

CHK	FED. RD. DIV. NO.	STATE	FEDERAL AID PROJECT NO.			HIGHWAY NO.
DGN:	6	TEXAS				CORDOVA
DWG:	DIST.	COUNTY	CONT. NO.	SECT. NO.	JOB NO.	SHEET NO.
DWG:	SAT	GUADALUPE	0915	46	052	

Plotted on: 11/7/2023

Design File name: ... \GeoPak\1277500_XS_231017.dgn

-100 -90 -80 -70 -60 -50 -40 -30 -20 -10 0 10 20 30 40 50 60 70 80 90 100

615
610
605
600
595
590
585
580
575
570

615
610
605
600
595
590
585
580
575
570

PROP ROW

EX ROW

EX ROW

PROP ROW

EX WATER

EX WATER

EX WATER

STA 200+50

-100 -90 -80 -70 -60 -50 -40 -30 -20 -10 0 10 20 30 40 50 60 70 80 90 100

SCALE: H: 1" = 20'
V: 1" = 10'

Pape-Dawson
ENGINEERS

SAN ANTONIO | AUSTIN | HOUSTON | FORT WORTH | DALLAS
2000 NW LOOP 410 | SAN ANTONIO, TX 78213 | 210.375.9000
TEXAS ENGINEERING FIRM #470 | TEXAS SURVEYING FIRM #10028800



It's real.



CROSS SECTIONS
STA 200+50 TO STA 200+50

CHK DGN:	FED. RD. DIV. NO.	STATE	FEDERAL AID PROJECT NO.			HIGHWAY NO.
DWG:	6	TEXAS				CORDOVA
CHK DWG:	DIST.	COUNTY	CONT. NO.	SECT. NO.	JOB NO.	SHEET NO.
	SAT	GUADALUPE	0915	46	052	

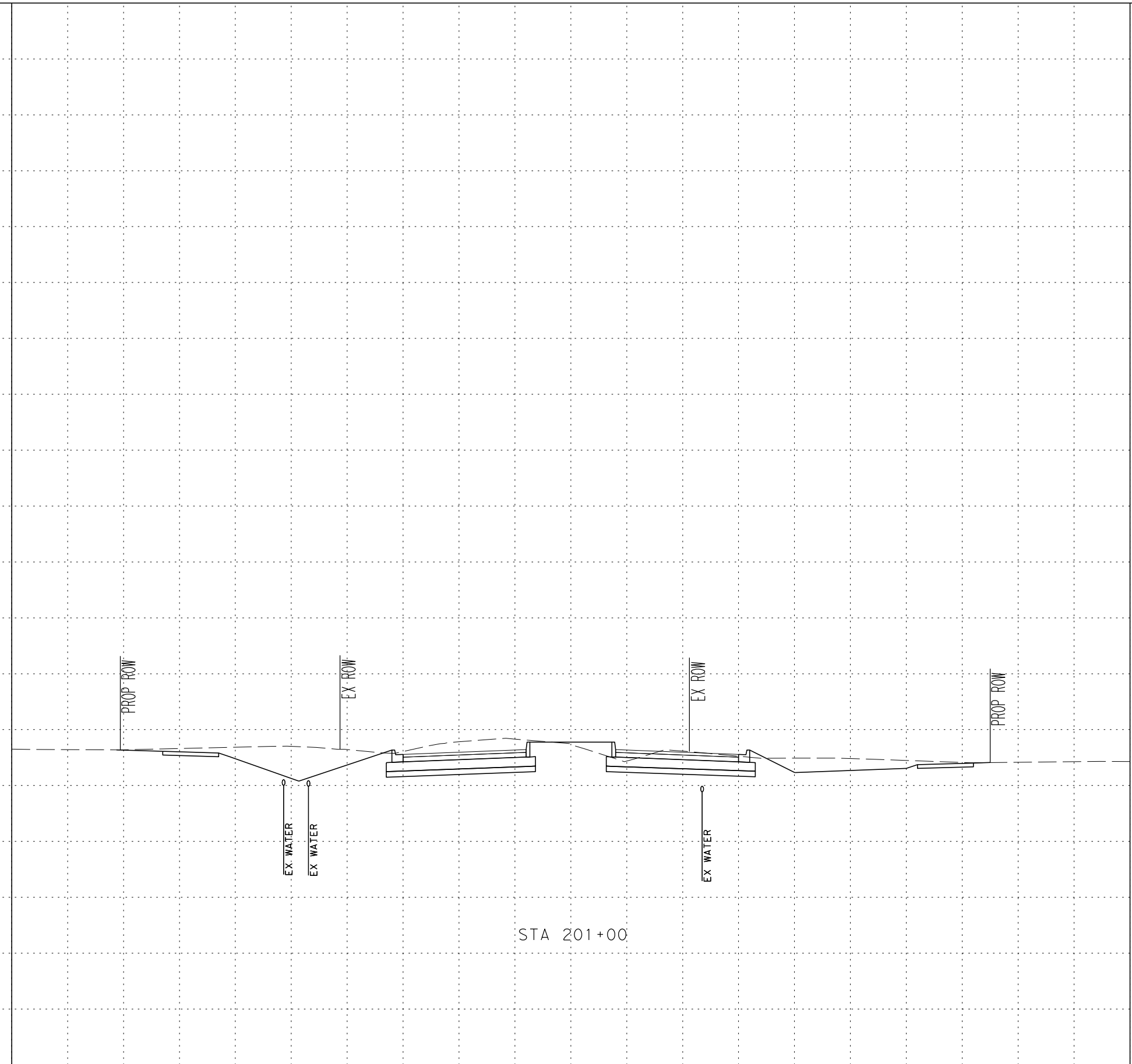
Plotted on: 11/7/2023

Design File name: ... \GeoPak\1277500_XS_231017.dgn

-100 -90 -80 -70 -60 -50 -40 -30 -20 -10 0 10 20 30 40 50 60 70 80 90 100

615
610
605
600
595
590
585
580
575
570

615
610
605
600
595
590
585
580
575
570



STA 201+00

SCALE: H: 1" = 20'
V: 1" = 10'



SAN ANTONIO | AUSTIN | HOUSTON | FORT WORTH | DALLAS
2000 NW LOOP 410 | SAN ANTONIO, TX 78213 | 210.375.9000
TEXAS ENGINEERING FIRM #470 | TEXAS SURVEYING FIRM #10028800



It's real.



CROSS SECTIONS
STA 201+00 TO STA 201+00

CHK DGN:	FED. RD. DIV. NO.	STATE	FEDERAL AID PROJECT NO.			HIGHWAY NO.
DWG:	6	TEXAS				CORDOVA
CHK DWG:	DIST.	COUNTY	CONT. NO.	SECT. NO.	JOB NO.	SHEET NO.
	SAT	GUADALUPE	0915	46	052	

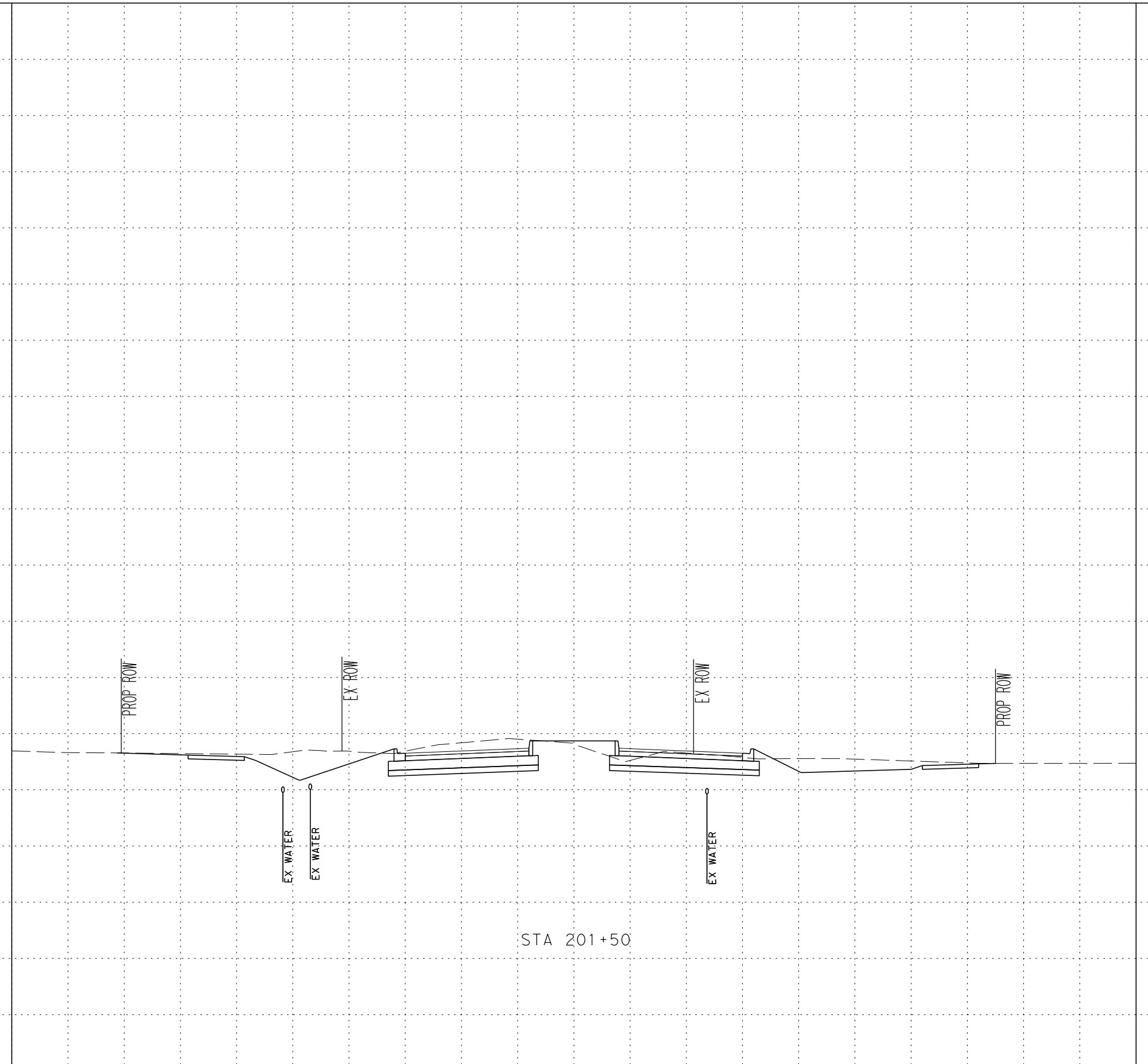
Plotted on: 11/7/2023

Design File name: ... \GeoPak\1277500_XS_231017.dgn

-100 -90 -80 -70 -60 -50 -40 -30 -20 -10 0 10 20 30 40 50 60 70 80 90 100

615
610
605
600
595
590
585
580
575
570

615
610
605
600
595
590
585
580
575
570



STA 201+50

-100 -90 -80 -70 -60 -50 -40 -30 -20 -10 0 10 20 30 40 50 60 70 80 90 100

SCALE: H: 1" = 20'
V: 1" = 10'



SAN ANTONIO | AUSTIN | HOUSTON | FORT WORTH | DALLAS
2000 NW LOOP 410 | SAN ANTONIO, TX 78213 | 210.375.9000
TEXAS ENGINEERING FIRM #470 | TEXAS SURVEYING FIRM #10028800



It's real.



CROSS SECTIONS
STA 201+50 TO STA 201+50

CHK	DIV. NO.	STATE	FEDERAL AID PROJECT NO.			HIGHWAY NO.
DGN:	6	TEXAS				CORDOVA
DWG:	DIST.	COUNTY	CONT. NO.	SECT. NO.	JOB NO.	SHEET NO.
DWG:	SAT	GUADALUPE	0915	46	052	

Plotted on: 11/7/2023

Design File name: ... \GeoPak\1277500_XS_231017.dgn

-100 -90 -80 -70 -60 -50 -40 -30 -20 -10 0 10 20 30 40 50 60 70 80 90 100

615
610
605
600
595
590
585
580
575
570

615
610
605
600
595
590
585
580
575
570

PROP ROW

EX ROW

EX ROW

PROP ROW

EX WATER

EX WATER

EX WATER

STA 202+00

-100 -90 -80 -70 -60 -50 -40 -30 -20 -10 0 10 20 30 40 50 60 70 80 90 100

SCALE: H: 1" = 20'
V: 1" = 10'



SAN ANTONIO | AUSTIN | HOUSTON | FORT WORTH | DALLAS
2000 NW LOOP 410 | SAN ANTONIO, TX 78213 | 210.375.9000
TEXAS ENGINEERING FIRM #470 | TEXAS SURVEYING FIRM #10028800



It's real.



CROSS SECTIONS
STA 202+00 TO STA 202+00

CHK DGN:	FED. RD. DIV. NO.:	STATE:	FEDERAL AID PROJECT NO.:			HIGHWAY NO.:
DWG:	DIST.:	COUNTY:	CONT. NO.:	SECT. NO.:	JOB NO.:	SHEET NO.:
	6	TEXAS				CORDOVA
	SAT	GUADALUPE	0915	46	052	

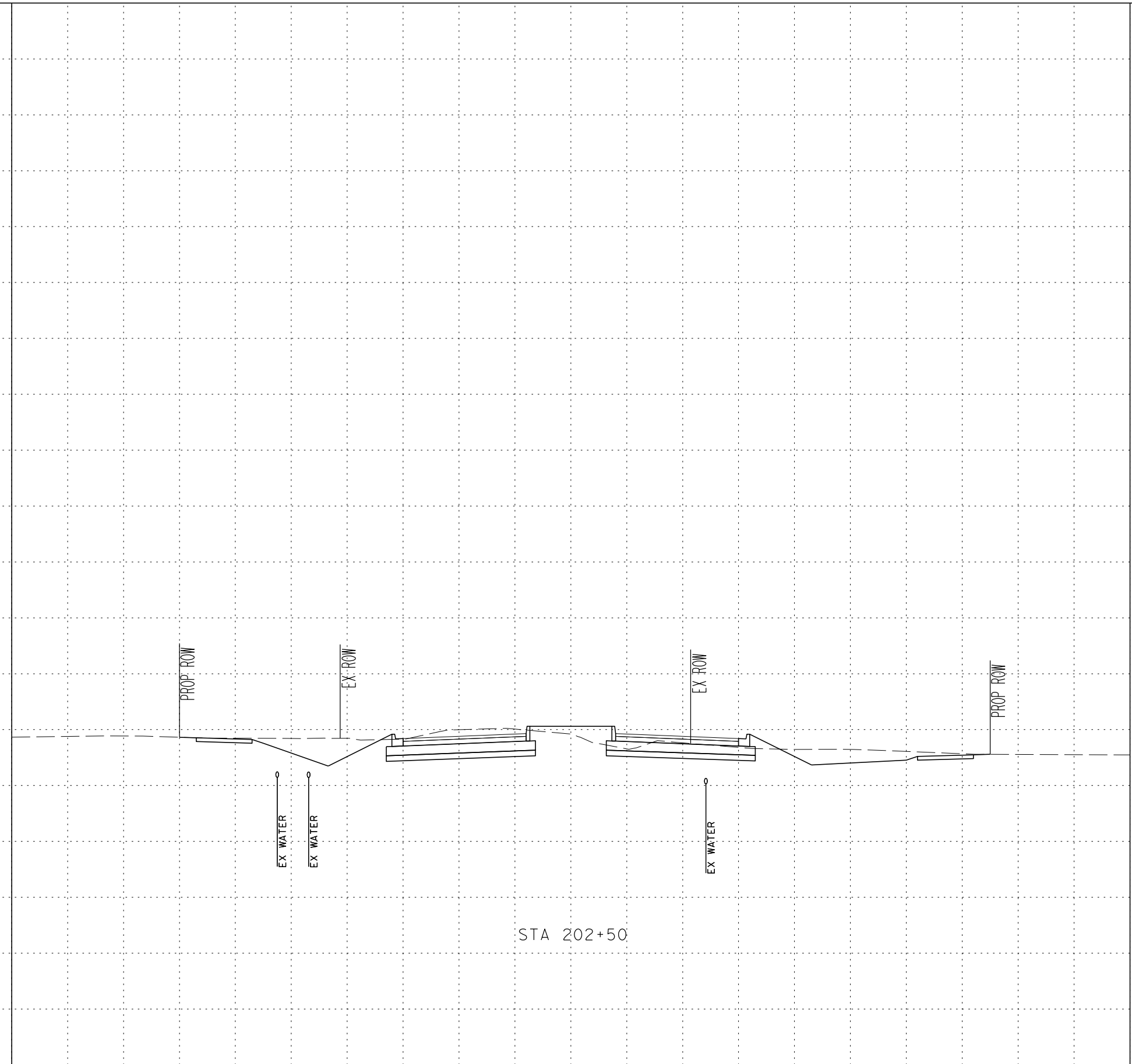
Plotted on: 11/7/2023

Design File name: ... \GeoPak\1277500_XS_231017.dgn

-100 -90 -80 -70 -60 -50 -40 -30 -20 -10 0 10 20 30 40 50 60 70 80 90 100

615
610
605
600
595
590
585
580
575
570

615
610
605
600
595
590
585
580
575
570



SCALE: H: 1" = 20'
V: 1" = 10'



SAN ANTONIO | AUSTIN | HOUSTON | FORT WORTH | DALLAS
2000 NW LOOP 410 | SAN ANTONIO, TX 78213 | 210.375.9000
TEXAS ENGINEERING FIRM #470 | TEXAS SURVEYING FIRM #10028800



It's real.



CROSS SECTIONS
STA 202+50 TO STA 202+50

CHK DGN:	FED. RD. DIV. NO.	STATE	FEDERAL AID PROJECT NO.			HIGHWAY NO.
DWG:	6	TEXAS				CORDOVA
CHK DWG:	DIST.	COUNTY	CONT. NO.	SECT. NO.	JOB NO.	SHEET NO.
	SAT	GUADALUPE	0915	46	052	


Plotted on: 11/7/2023

Design File name: ... \GeoPak\1277500_XS_231017.dgn

-100 -90 -80 -70 -60 -50 -40 -30 -20 -10 0 10 20 30 40 50 60 70 80 90 100

615
610
605
600
595
590
585
580
575
570

615
610
605
600
595
590
585
580
575
570



SCALE: H: 1" = 20'
V: 1" = 10'



SAN ANTONIO | AUSTIN | HOUSTON | FORT WORTH | DALLAS
2000 NW LOOP 410 | SAN ANTONIO, TX 78213 | 210.375.9000
TEXAS ENGINEERING FIRM #470 | TEXAS SURVEYING FIRM #10028800



It's real.



CROSS SECTIONS
STA 203+00 TO STA 203+00

CHK DGN:	FED. RD. DIV. NO.	STATE	FEDERAL AID PROJECT NO.			HIGHWAY NO.
DWG:	6	TEXAS				CORDOVA
CHK DWG:	DIST.	COUNTY	CONT. NO.	SECT. NO.	JOB NO.	SHEET NO.
	SAT	GUADALUPE	0915	46	052	


Plotted on: 11/7/2023

Design File name: ... \GeoPak\1277500_XS_231017.dgn

-100 -90 -80 -70 -60 -50 -40 -30 -20 -10 0 10 20 30 40 50 60 70 80 90 100

615
610
605
600
595
590
585
580
575
570

615
610
605
600
595
590
585
580
575
570



STA 203+50

SCALE: H: 1" = 20'
V: 1" = 10'



SAN ANTONIO | AUSTIN | HOUSTON | FORT WORTH | DALLAS
2000 NW LOOP 410 | SAN ANTONIO, TX 78213 | 210.375.9000
TEXAS ENGINEERING FIRM #470 | TEXAS SURVEYING FIRM #10028800



It's real.



CROSS SECTIONS
STA 203+50 TO STA 203+50

CHK	FED. RD. DIV. NO.	STATE	FEDERAL AID PROJECT NO.			HIGHWAY NO.
DGN:	6	TEXAS				CORDOVA
DWG:	DIST.	COUNTY	CONT. NO.	SECT. NO.	JOB NO.	SHEET NO.
DWG:	SAT	GUADALUPE	0915	46	052	


Plotted on: 11/7/2023

Design File name: ... \GeoPak\1277500_XS_231017.dgn

-100 -90 -80 -70 -60 -50 -40 -30 -20 -10 0 10 20 30 40 50 60 70 80 90 100

615
610
605
600
595
590
585
580
575
570

615
610
605
600
595
590
585
580
575
570



STA 204+00

-100 -90 -80 -70 -60 -50 -40 -30 -20 -10 0 10 20 30 40 50 60 70 80 90 100

SCALE: H: 1" = 20'
V: 1" = 10'



SAN ANTONIO | AUSTIN | HOUSTON | FORT WORTH | DALLAS
2000 NW LOOP 410 | SAN ANTONIO, TX 78213 | 210.375.9000
TEXAS ENGINEERING FIRM #470 | TEXAS SURVEYING FIRM #10028800



It's real.



CROSS SECTIONS
STA 204+00 TO STA 204+00

CHK DCN:	FED. RD. DIV. NO.	STATE	FEDERAL AID PROJECT NO.			HIGHWAY NO.
DWG:	6	TEXAS				CORDOVA
CHK DWG:	DIST.	COUNTY	CONT. NO.	SECT. NO.	JOB NO.	SHEET NO.
	SAT	GUADALUPE	0915	46	052	

Plotted on: 11/7/2023

Design File name: ... \GeoPak\1277500_XS_231017.dgn

-100 -90 -80 -70 -60 -50 -40 -30 -20 -10 0 10 20 30 40 50 60 70 80 90 100

615
610
605
600
595
590
585
580
575
570

615
610
605
600
595
590
585
580
575
570

PROP ROW

EX ROW

EX ROW

PROP ROW

EX WATER

EX WATER

EX WATER

STA 204+50

-100 -90 -80 -70 -60 -50 -40 -30 -20 -10 0 10 20 30 40 50 60 70 80 90 100

SCALE: H: 1" = 20'
V: 1" = 10'



SAN ANTONIO | AUSTIN | HOUSTON | FORT WORTH | DALLAS
2000 NW LOOP 410 | SAN ANTONIO, TX 78213 | 210.375.9000
TEXAS ENGINEERING FIRM #470 | TEXAS SURVEYING FIRM #10028800



It's real.



CROSS SECTIONS
STA 204+50 TO STA 204+50

CHK DGN:	FED. RD. DIV. NO.:	STATE:	FEDERAL AID PROJECT NO.:			HIGHWAY NO.:
DWG:	DIST.:	COUNTY:	CONT. NO.:	SECT. NO.:	JOB NO.:	SHEET NO.:
	SAT	GUADALUPE	0915	46	052	CORDOVA


Plotted on: 11/7/2023

Design File name: ... \GeoPak\1277500_XS_231017.dgn

-100 -90 -80 -70 -60 -50 -40 -30 -20 -10 0 10 20 30 40 50 60 70 80 90 100

615
610
605
600
595
590
585
580
575
570

615
610
605
600
595
590
585
580
575
570



SCALE: H: 1" = 20'
V: 1" = 10'



SAN ANTONIO | AUSTIN | HOUSTON | FORT WORTH | DALLAS
2000 NW LOOP 410 | SAN ANTONIO, TX 78213 | 210.375.9000
TEXAS ENGINEERING FIRM #470 | TEXAS SURVEYING FIRM #10028800



It's real.



CROSS SECTIONS
STA 205+50 TO STA 205+50

CHK DGN:	FED. RD. DIV. NO.:	STATE:	FEDERAL AID PROJECT NO.:			HIGHWAY NO.:
DWG:	DIST.:	COUNTY:	CONT. NO.:	SECT. NO.:	JOB NO.:	SHEET NO.:
	6	TEXAS				CORDOVA
	SAT	GUADALUPE	0915	46	052	


Plotted on: 11/7/2023

Design File name: ... \GeoPak\1277500_XS_231017.dgn

-100 -90 -80 -70 -60 -50 -40 -30 -20 -10 0 10 20 30 40 50 60 70 80 90 100

615
610
605
600
595
590
585
580
575
570

615
610
605
600
595
590
585
580
575
570



STA 206+50

SCALE: H: 1" = 20'
V: 1" = 10'



SAN ANTONIO | AUSTIN | HOUSTON | FORT WORTH | DALLAS
2000 NW LOOP 410 | SAN ANTONIO, TX 78213 | 210.375.9000
TEXAS ENGINEERING FIRM #470 | TEXAS SURVEYING FIRM #10028800



It's real.



CROSS SECTIONS
STA 206+50 TO STA 206+50

CHK DGN:	FED. RD. DIV. NO.:	STATE:	FEDERAL AID PROJECT NO.:			HIGHWAY NO.:
DWG:	DIST.:	COUNTY:	CONT. NO.:	SECT. NO.:	JOB NO.:	SHEET NO.:
	6	TEXAS				CORDOVA
	SAT	GUADALUPE	0915	46	052	


Plotted on: 11/7/2023

Design File name: ... \GeoPak\1277500_XS_231017.dgn

-100 -90 -80 -70 -60 -50 -40 -30 -20 -10 0 10 20 30 40 50 60 70 80 90 100

615
610
605
600
595
590
585
580
575
570

615
610
605
600
595
590
585
580
575
570



SCALE: H: 1" = 20'
V: 1" = 10'



SAN ANTONIO | AUSTIN | HOUSTON | FORT WORTH | DALLAS
2000 NW LOOP 410 | SAN ANTONIO, TX 78213 | 210.375.9000
TEXAS ENGINEERING FIRM #470 | TEXAS SURVEYING FIRM #10028800



It's real.



CROSS SECTIONS
STA 207+50 TO STA 207+50

CHK DGN:	FED. RD. DIV. NO.	STATE	FEDERAL AID PROJECT NO.			HIGHWAY NO.
DWG:	6	TEXAS				CORDOVA
CHK DWG:	DIST.	COUNTY	CONT. NO.	SECT. NO.	JOB NO.	SHEET NO.
	SAT	GUADALUPE	0915	46	052	


Plotted on: 11/7/2023

Design File name: ... \GeoPak\1277500_XS_231017.dgn

-100 -90 -80 -70 -60 -50 -40 -30 -20 -10 0 10 20 30 40 50 60 70 80 90 100

615
610
605
600
595
590
585
580
575
570

615
610
605
600
595
590
585
580
575
570



SCALE: H: 1" = 20'
V: 1" = 10'



SAN ANTONIO | AUSTIN | HOUSTON | FORT WORTH | DALLAS
2000 NW LOOP 410 | SAN ANTONIO, TX 78213 | 210.375.9000
TEXAS ENGINEERING FIRM #470 | TEXAS SURVEYING FIRM #10028800



It's real.



CROSS SECTIONS
STA 208+00 TO STA 208+00

CHK DGN:	FED. RD. DIV. NO.	STATE	FEDERAL AID PROJECT NO.			HIGHWAY NO.
DWG:	6	TEXAS				CORDOVA
CHK DWG:	DIST.	COUNTY	CONT. NO.	SECT. NO.	JOB NO.	SHEET NO.
	SAT	GUADALUPE	0915	46	052	


Plotted on: 11/7/2023

Design File name: ... \GeoPak\1277500_XS_231017.dgn

-100 -90 -80 -70 -60 -50 -40 -30 -20 -10 0 10 20 30 40 50 60 70 80 90 100

615
610
605
600
595
590
585
580
575
570

615
610
605
600
595
590
585
580
575
570



STA 208+50

-100 -90 -80 -70 -60 -50 -40 -30 -20 -10 0 10 20 30 40 50 60 70 80 90 100

SCALE: H: 1" = 20'
V: 1" = 10'



SAN ANTONIO | AUSTIN | HOUSTON | FORT WORTH | DALLAS
2000 NW LOOP 410 | SAN ANTONIO, TX 78213 | 210.375.9000
TEXAS ENGINEERING FIRM #470 | TEXAS SURVEYING FIRM #10028800



It's real.



CROSS SECTIONS
STA 208+50 TO STA 208+50

CHK DGN:	FED. RD. DIV. NO.	STATE	FEDERAL AID PROJECT NO.			HIGHWAY NO.
DWG:	6	TEXAS				CORDOVA
CHK DWG:	DIST.	COUNTY	CONT. NO.	SECT. NO.	JOB NO.	SHEET NO.
	SAT	GUADALUPE	0915	46	052	


Plotted on: 11/7/2023

Design File name: ... \GeoPak\1277500_XS_231017.dgn

-100 -90 -80 -70 -60 -50 -40 -30 -20 -10 0 10 20 30 40 50 60 70 80 90 100

615
610
605
600
595
590
585
580
575
570

615
610
605
600
595
590
585
580
575
570



SCALE: H: 1" = 20'
V: 1" = 10'



SAN ANTONIO | AUSTIN | HOUSTON | FORT WORTH | DALLAS
2000 NW LOOP 410 | SAN ANTONIO, TX 78213 | 210.375.9000
TEXAS ENGINEERING FIRM #470 | TEXAS SURVEYING FIRM #10028800



It's real.



CROSS SECTIONS
STA 209+00 TO STA 209+00

CHK DGN:	FED. RD. DIV. NO.:	STATE:	FEDERAL AID PROJECT NO.:			HIGHWAY NO.:
DWG:	DIST.:	COUNTY:	CONT. NO.:	SECT. NO.:	JOB NO.:	SHEET NO.:
	SAT	GUADALUPE	0915	46	052	CORDOVA


Plotted on: 11/7/2023

Design File name: ... \GeoPak\1277500_XS_231017.dgn

-100 -90 -80 -70 -60 -50 -40 -30 -20 -10 0 10 20 30 40 50 60 70 80 90 100

615
610
605
600
595
590
585
580
575
570

615
610
605
600
595
590
585
580
575
570



SCALE: H: 1" = 20'
V: 1" = 10'



SAN ANTONIO | AUSTIN | HOUSTON | FORT WORTH | DALLAS
2000 NW LOOP 410 | SAN ANTONIO, TX 78213 | 210.375.9000
TEXAS ENGINEERING FIRM #470 | TEXAS SURVEYING FIRM #10028800



It's real.



CROSS SECTIONS
STA 209+50 TO STA 209+50

CHK DGN:	FED. RD. DIV. NO.:	STATE:	FEDERAL AID PROJECT NO.:			HIGHWAY NO.:
DWG:	DIST.:	COUNTY:	CONT. NO.:	SECT. NO.:	JOB NO.:	SHEET NO.:
	SAT	GUADALUPE	0915	46	052	CORDOVA

Plotted on: 11/7/2023

Design File name: ... \GeoPak\1277500_XS_231017.dgn

-100 -90 -80 -70 -60 -50 -40 -30 -20 -10 0 10 20 30 40 50 60 70 80 90 100

615
610
605
600
595
590
585
580
575
570

615
610
605
600
595
590
585
580
575
570

STA 210+00

-100 -90 -80 -70 -60 -50 -40 -30 -20 -10 0 10 20 30 40 50 60 70 80 90 100

SCALE: H: 1" = 20'
V: 1" = 10'



SAN ANTONIO | AUSTIN | HOUSTON | FORT WORTH | DALLAS
2000 NW LOOP 410 | SAN ANTONIO, TX 78213 | 210.375.9000
TEXAS ENGINEERING FIRM #470 | TEXAS SURVEYING FIRM #10028800



It's real.



CROSS SECTIONS
STA 210+00 TO STA 210+00

CHK DGN:	FED. RD. DIV. NO.	STATE	FEDERAL AID PROJECT NO.			HIGHWAY NO.
DWG:	6	TEXAS				CORDOVA
CHK DWG:	DIST.	COUNTY	CONT. NO.	SECT. NO.	JOB NO.	SHEET NO.
	SAT	GUADALUPE	0915	46	052	

Plotted on: 11/7/2023

Design File name: ... \GeoPak\1277500_XS_231017.dgn

-100 -90 -80 -70 -60 -50 -40 -30 -20 -10 0 10 20 30 40 50 60 70 80 90 100

615
610
605
600
595
590
585
580
575
570

615
610
605
600
595
590
585
580
575
570

PROP ROW

EX ROW

EX ROW

PROP ROW

EX WATER

EX WATER

EX WATER

STA 210+50

-100 -90 -80 -70 -60 -50 -40 -30 -20 -10 0 10 20 30 40 50 60 70 80 90 100

SCALE: H: 1" = 20'
V: 1" = 10'

Pape-Dawson
ENGINEERS

SAN ANTONIO | AUSTIN | HOUSTON | FORT WORTH | DALLAS
2000 NW LOOP 410 | SAN ANTONIO, TX 78213 | 210.375.9000
TEXAS ENGINEERING FIRM #470 | TEXAS SURVEYING FIRM #10028800



It's real.



Texas Department of Transportation
©2023

CROSS SECTIONS
STA 210+50 TO STA 210+50

CHK DGN:	FED. RD. DIV. NO.	STATE	FEDERAL AID PROJECT NO.			HIGHWAY NO.
DWG:	6	TEXAS				CORDOVA
CHK DWG:	DIST.	COUNTY	CONT. NO.	SECT. NO.	JOB NO.	SHEET NO.
	SAT	GUADALUPE	0915	46	052	


Plotted on: 11/7/2023

Design File name: ... \GeoPak\1277500_XS_231017.dgn

-100 -90 -80 -70 -60 -50 -40 -30 -20 -10 0 10 20 30 40 50 60 70 80 90 100

615
610
605
600
595
590
585
580
575
570

615
610
605
600
595
590
585
580
575
570



SCALE: H: 1" = 20'
V: 1" = 10'



SAN ANTONIO | AUSTIN | HOUSTON | FORT WORTH | DALLAS
2000 NW LOOP 410 | SAN ANTONIO, TX 78213 | 210.375.9000
TEXAS ENGINEERING FIRM #470 | TEXAS SURVEYING FIRM #10028800



It's real.



CROSS SECTIONS
STA 211+00 TO STA 211+00

CHK DGN:	FED. RD. DIV. NO.:	STATE:	FEDERAL AID PROJECT NO.:			HIGHWAY NO.:
DWG:	DIST.:	COUNTY:	CONT. NO.:	SECT. NO.:	JOB NO.:	SHEET NO.:
	6	TEXAS				CORDOVA
		SAT	GUADALUPE	0915	46	052


Plotted on: 11/7/2023

Design File name: ... \GeoPak\1277500_XS_231017.dgn

-100 -90 -80 -70 -60 -50 -40 -30 -20 -10 0 10 20 30 40 50 60 70 80 90 100

615
610
605
600
595
590
585
580
575
570

615
610
605
600
595
590
585
580
575
570



SCALE: H: 1" = 20'
V: 1" = 10'



SAN ANTONIO | AUSTIN | HOUSTON | FORT WORTH | DALLAS
2000 NW LOOP 410 | SAN ANTONIO, TX 78213 | 210.375.9000
TEXAS ENGINEERING FIRM #470 | TEXAS SURVEYING FIRM #10028800



It's real.



CROSS SECTIONS
STA 211+50 TO STA 211+50

CHK DGN:	FED. RD. DIV. NO.	STATE	FEDERAL AID PROJECT NO.			HIGHWAY NO.
DWG:	6	TEXAS				CORDOVA
CHK DWG:	DIST.	COUNTY	CONT. NO.	SECT. NO.	JOB NO.	SHEET NO.
	SAT	GUADALUPE	0915	46	052	

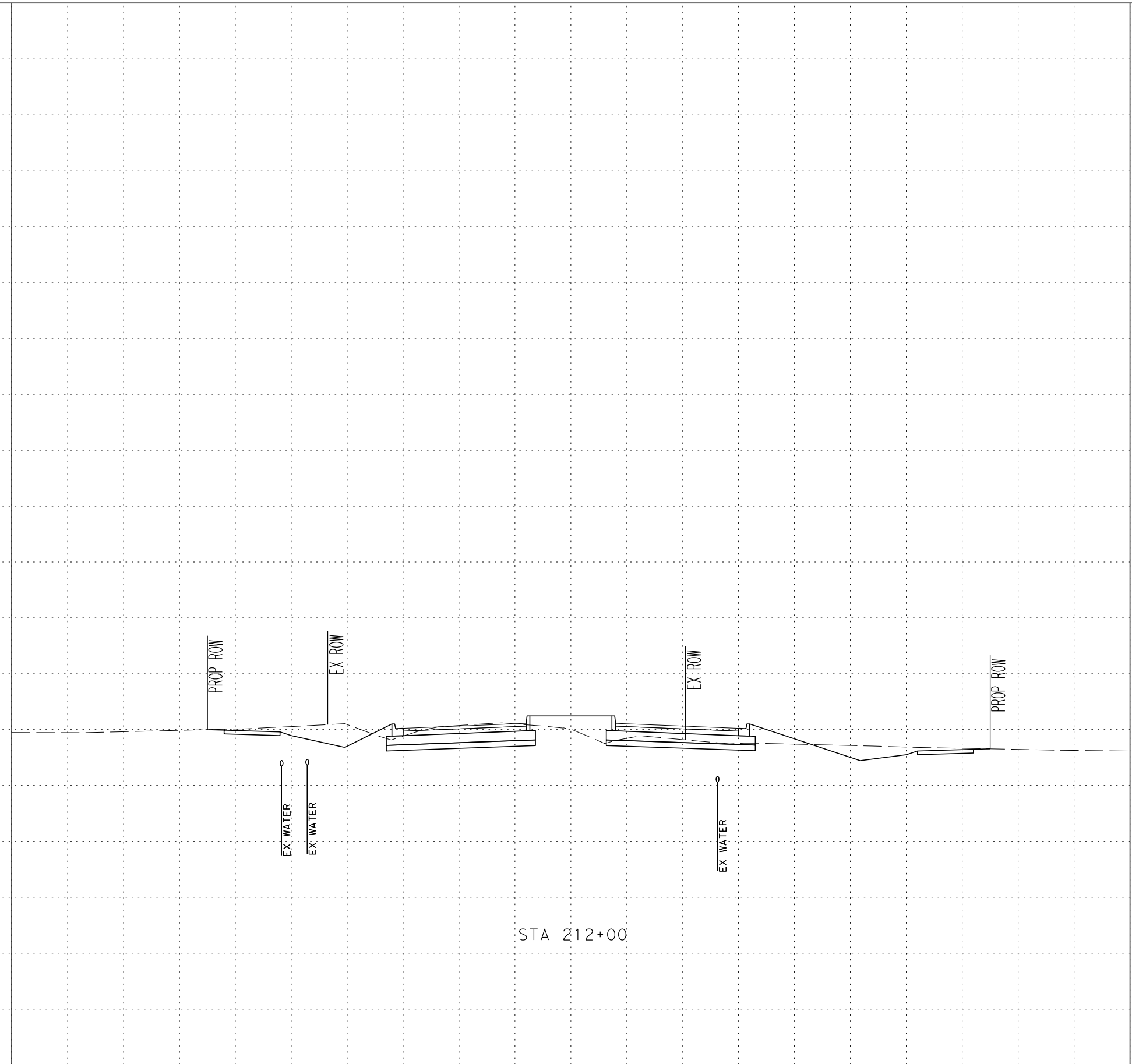
Plotted on: 11/7/2023

Design File name: ... \GeoPak\1277500_XS_231017.dgn

-100 -90 -80 -70 -60 -50 -40 -30 -20 -10 0 10 20 30 40 50 60 70 80 90 100

615
610
605
600
595
590
585
580
575
570

615
610
605
600
595
590
585
580
575
570



STA 212+00

SCALE: H: 1" = 20'
V: 1" = 10'



SAN ANTONIO | AUSTIN | HOUSTON | FORT WORTH | DALLAS
2000 NW LOOP 410 | SAN ANTONIO, TX 78213 | 210.375.9000
TEXAS ENGINEERING FIRM #470 | TEXAS SURVEYING FIRM #10028800



It's real.



CROSS SECTIONS
STA 212+00 TO STA 212+00

CHK	FED. RD.	STATE	FEDERAL AID PROJECT NO.			HIGHWAY NO.
DGN:	DIV. NO.	TEXAS				CORDOVA
DWG:	DIST.	COUNTY	CONT. NO.	SECT. NO.	JOB NO.	SHEET NO.
DWG:	SAT	GUADALUPE	0915	46	052	

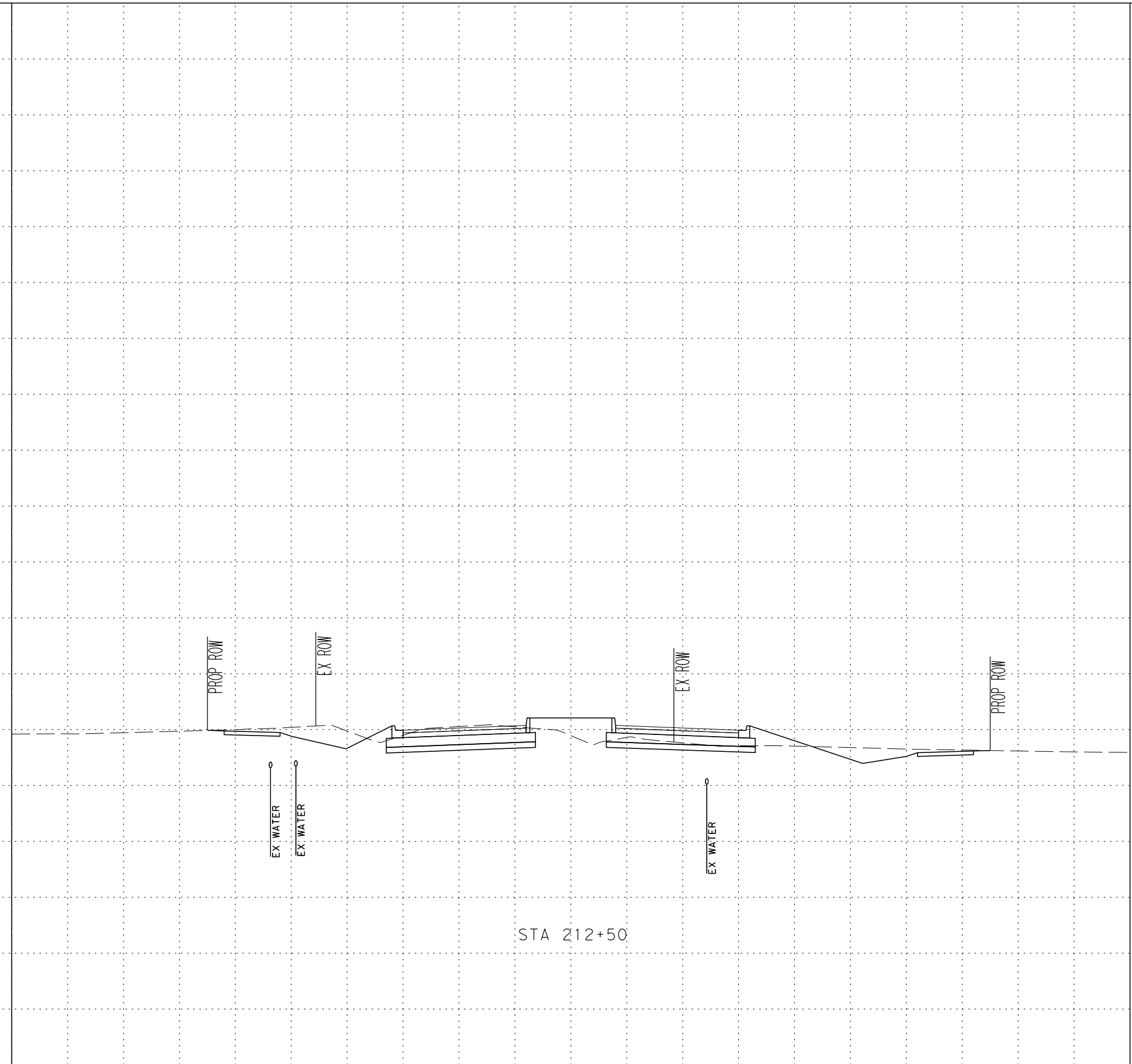
Plotted on: 11/7/2023

Design File name: ... \GeoPak\1277500_XS_231017.dgn

-100 -90 -80 -70 -60 -50 -40 -30 -20 -10 0 10 20 30 40 50 60 70 80 90 100

615
610
605
600
595
590
585
580
575
570

615
610
605
600
595
590
585
580
575
570



SCALE: H: 1" = 20'
V: 1" = 10'



SAN ANTONIO | AUSTIN | HOUSTON | FORT WORTH | DALLAS
2000 NW LOOP 410 | SAN ANTONIO, TX 78213 | 210.375.9000
TEXAS ENGINEERING FIRM #470 | TEXAS SURVEYING FIRM #10028800



It's real.



CROSS SECTIONS
STA 212+50 TO STA 212+50

CHK DGN:	FED. RD. DIV. NO.	STATE	FEDERAL AID PROJECT NO.			HIGHWAY NO.
DWG:	6	TEXAS				CORDOVA
CHK DWG:	DIST.	COUNTY	CONT. NO.	SECT. NO.	JOB NO.	SHEET NO.
	SAT	GUADALUPE	0915	46	052	

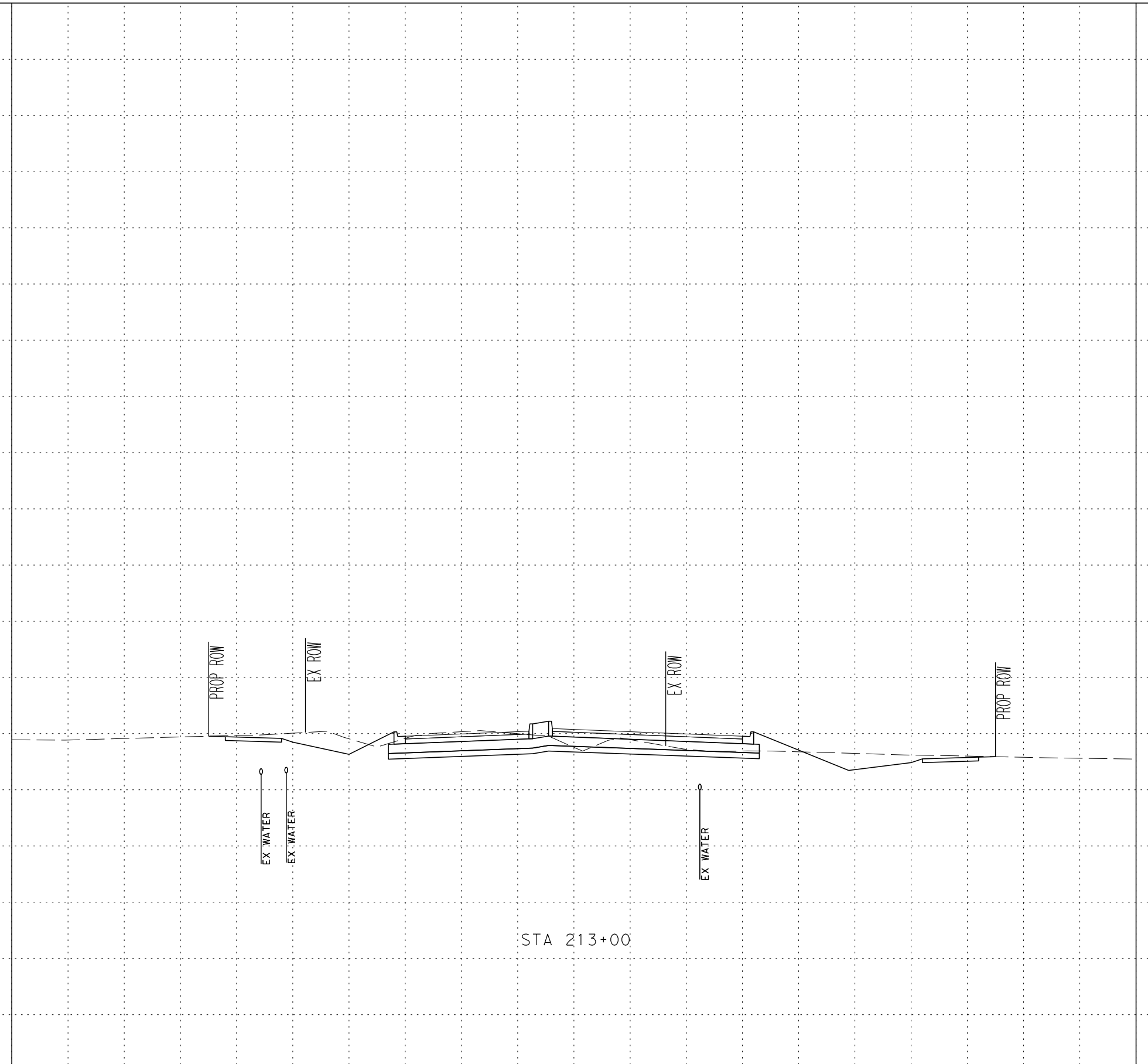
Plotted on: 11/7/2023

Design File name: ... \GeoPak\1277500_XS_231017.dgn

-100 -90 -80 -70 -60 -50 -40 -30 -20 -10 0 10 20 30 40 50 60 70 80 90 100

615
610
605
600
595
590
585
580
575
570

615
610
605
600
595
590
585
580
575
570



SCALE: H: 1" = 20'
V: 1" = 10'



SAN ANTONIO | AUSTIN | HOUSTON | FORT WORTH | DALLAS
2000 NW LOOP 410 | SAN ANTONIO, TX 78213 | 210.375.9000
TEXAS ENGINEERING FIRM #470 | TEXAS SURVEYING FIRM #10028800



It's real.



CROSS SECTIONS
STA 213+00 TO STA 213+00

CHK DGN:	FED. RD. DIV. NO.:	STATE:	FEDERAL AID PROJECT NO.:			HIGHWAY NO.:
DWG:	DIST.:	COUNTY:	CONT. NO.:	SECT. NO.:	JOB NO.:	SHEET NO.:
	6	TEXAS				CORDOVA
		SAT	GUADALUPE	0915	46	052


Plotted on: 11/7/2023

Design File name: ... \GeoPak\1277500_XS_231017.dgn

-100 -90 -80 -70 -60 -50 -40 -30 -20 -10 0 10 20 30 40 50 60 70 80 90 100

615
610
605
600
595
590
585
580
575
570

615
610
605
600
595
590
585
580
575
570



STA 213+50

SCALE: H: 1" = 20'
V: 1" = 10'



SAN ANTONIO | AUSTIN | HOUSTON | FORT WORTH | DALLAS
2000 NW LOOP 410 | SAN ANTONIO, TX 78213 | 210.375.9000
TEXAS ENGINEERING FIRM #470 | TEXAS SURVEYING FIRM #10028800



It's real.



CROSS SECTIONS
STA 213+50 TO STA 213+50

CHK DGN:	FED. RD. DIV. NO.	STATE	FEDERAL AID PROJECT NO.			HIGHWAY NO.
DWG:	6	TEXAS				CORDOVA
CHK DWG:	DIST.	COUNTY	CONT. NO.	SECT. NO.	JOB NO.	SHEET NO.
	SAT	GUADALUPE	0915	46	052	

Plotted on: 11/7/2023

Design File name: ... \GeoPak\1277500_XS_231017.dgn

-100 -90 -80 -70 -60 -50 -40 -30 -20 -10 0 10 20 30 40 50 60 70 80 90 100

615
610
605
600
595
590
585
580
575
570

615
610
605
600
595
590
585
580
575
570

-100 -90 -80 -70 -60 -50 -40 -30 -20 -10 0 10 20 30 40 50 60 70 80 90 100

PROP ROW

EX ROW

EX WATER

EX WATER

EX ROW

EX WATER

PROP ROW

STA 214+00

SCALE: H: 1" = 20'
V: 1" = 10'

Pape-Dawson
ENGINEERS

SAN ANTONIO | AUSTIN | HOUSTON | FORT WORTH | DALLAS
2000 NW LOOP 410 | SAN ANTONIO, TX 78213 | 210.375.9000
TEXAS ENGINEERING FIRM #470 | TEXAS SURVEYING FIRM #10028800



It's real.



Texas Department of Transportation
©2023

CROSS SECTIONS
STA 214+00 TO STA 214+00

CHK DGN:	FED. RD. DIV. NO.	STATE	FEDERAL AID PROJECT NO.			HIGHWAY NO.
DWG:	6	TEXAS				CORDOVA
CHK DWG:	DIST.	COUNTY	CONT. NO.	SECT. NO.	JOB NO.	SHEET NO.
	SAT	GUADALUPE	0915	46	052	

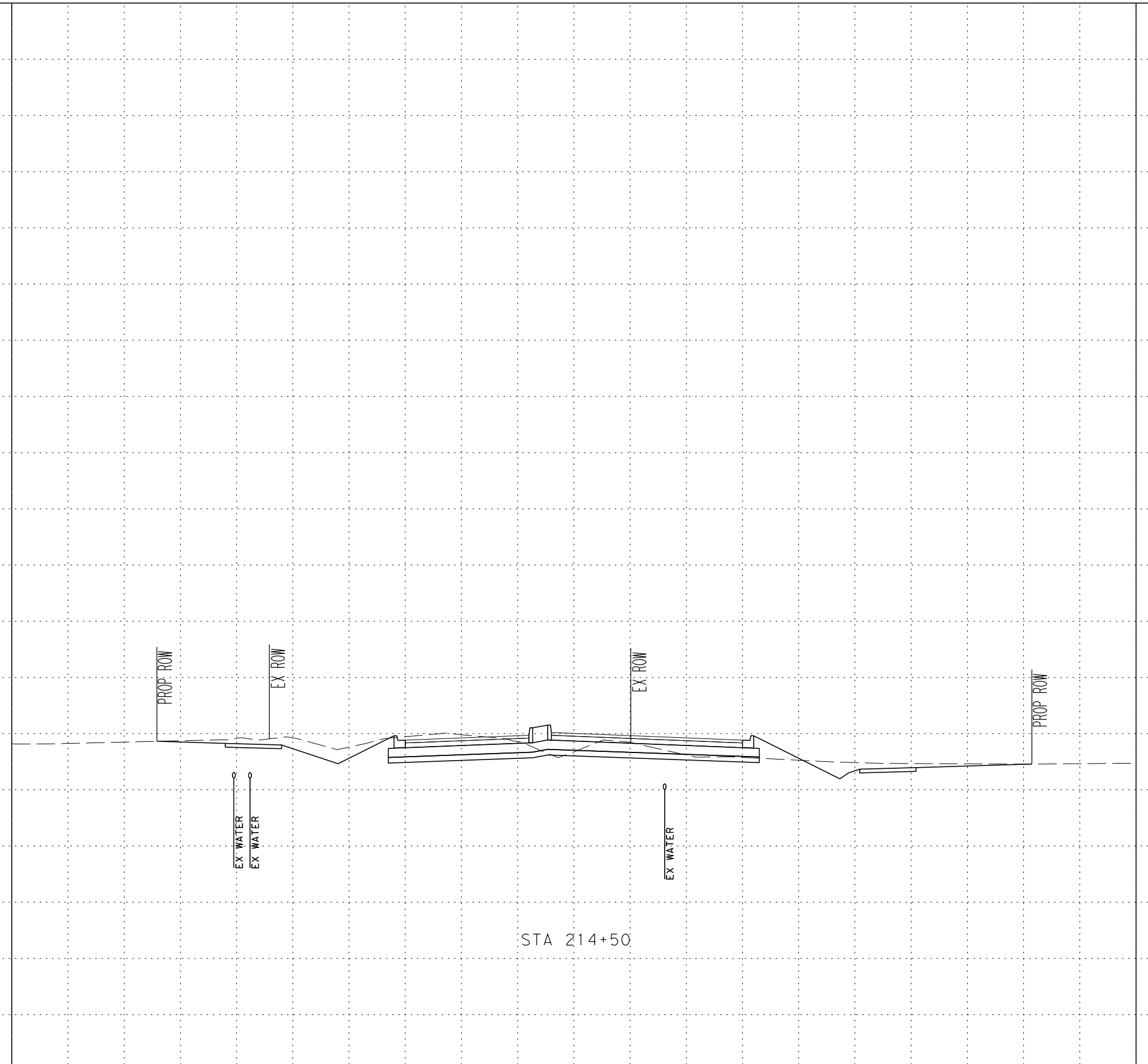
Plotted on: 11/7/2023

Design File name: ... \GeoPak\1277500_XS_231017.dgn

-100 -90 -80 -70 -60 -50 -40 -30 -20 -10 0 10 20 30 40 50 60 70 80 90 100

615
610
605
600
595
590
585
580
575
570

615
610
605
600
595
590
585
580
575
570



STA 214+50

SCALE: H: 1" = 20'
V: 1" = 10'



SAN ANTONIO | AUSTIN | HOUSTON | FORT WORTH | DALLAS
2000 NW LOOP 410 | SAN ANTONIO, TX 78213 | 210.375.9000
TEXAS ENGINEERING FIRM #470 | TEXAS SURVEYING FIRM #10028800



It's real.



CROSS SECTIONS
STA 214+50 TO STA 214+50

CHK DGN:	FED. RD. DIV. NO.:	STATE:	FEDERAL AID PROJECT NO.:			HIGHWAY NO.:
DWG:	DIST.:	COUNTY:	CONT. NO.:	SECT. NO.:	JOB NO.:	SHEET NO.:
	6	TEXAS				CORDOVA
			0915	46	052	

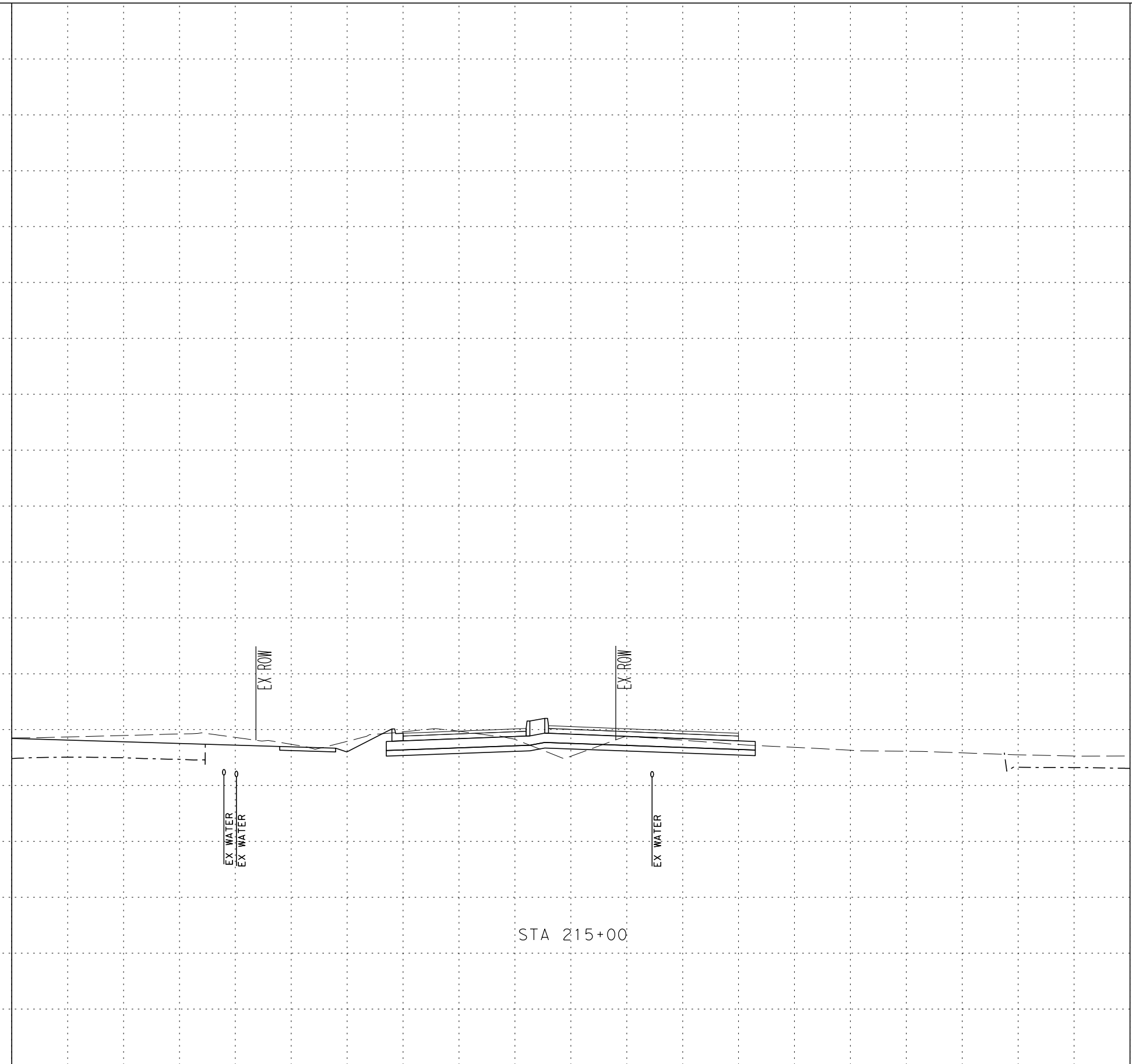
Plotted on: 11/7/2023

Design File name: ... \GeoPak\1277500_XS_231017.dgn

-100 -90 -80 -70 -60 -50 -40 -30 -20 -10 0 10 20 30 40 50 60 70 80 90 100

615
610
605
600
595
590
585
580
575
570

615
610
605
600
595
590
585
580
575
570



STA 215+00

SCALE: H: 1" = 20'
V: 1" = 10'



SAN ANTONIO | AUSTIN | HOUSTON | FORT WORTH | DALLAS
2000 NW LOOP 410 | SAN ANTONIO, TX 78213 | 210.375.9000
TEXAS ENGINEERING FIRM #470 | TEXAS SURVEYING FIRM #10028800



It's real.



CROSS SECTIONS
STA 215+00 TO STA 215+00

CHK DGN:	FED. RD. DIV. NO.	STATE	FEDERAL AID PROJECT NO.			HIGHWAY NO.
DWG:	6	TEXAS				CORDOVA
CHK DGN:	DIST.	COUNTY	CONT. NO.	SECT. NO.	JOB NO.	SHEET NO.
DWG:	SAT	GUADALUPE	0915	46	052	


Plotted on: 11/7/2023

Design File name: ... \GeoPak\1277500_XS_231017.dgn

-100 -90 -80 -70 -60 -50 -40 -30 -20 -10 0 10 20 30 40 50 60 70 80 90 100

610
605
600
595
590
585
580
575
570

610
605
600
595
590
585
580
575
570



STA 215+50

SCALE: H: 1" = 20'
V: 1" = 10'

PAPE-DAWSON ENGINEERS

SAN ANTONIO | AUSTIN | HOUSTON | FORT WORTH | DALLAS
2000 NW LOOP 410 | SAN ANTONIO, TX 78213 | 210.375.9000
TEXAS ENGINEERING FIRM #470 | TEXAS SURVEYING FIRM #10028800



It's real.

Texas Department of Transportation
©2023

CROSS SECTIONS
STA 215+50 TO STA 215+50

CHK DGN:	FED. RD. DIV. NO.:	STATE:	FEDERAL AID PROJECT NO.:			HIGHWAY NO.:
DWG:	DIST.:	COUNTY:	CONT. NO.:	SECT. NO.:	JOB NO.:	SHEET NO.:
	SAT	GUADALUPE	0915	46	052	CORDOVA


Plotted on: 11/7/2023

Design File name: ... \GeoPak\1277500_XS_231017.dgn

-100 -90 -80 -70 -60 -50 -40 -30 -20 -10 0 10 20 30 40 50 60 70 80 90 100

615
610
605
600
595
590
585
580
575
570

615
610
605
600
595
590
585
580
575
570



SCALE: H: 1" = 20'
V: 1" = 10'



SAN ANTONIO | AUSTIN | HOUSTON | FORT WORTH | DALLAS
2000 NW LOOP 410 | SAN ANTONIO, TX 78213 | 210.375.9000
TEXAS ENGINEERING FIRM #470 | TEXAS SURVEYING FIRM #10028800



It's real.



CROSS SECTIONS
STA 216+00 TO STA 216+00

CHK DGN:	FED. RD. DIV. NO.	STATE	FEDERAL AID PROJECT NO.			HIGHWAY NO.
DWG:	6	TEXAS				CORDOVA
CHK DWG:	DIST.	COUNTY	CONT. NO.	SECT. NO.	JOB NO.	SHEET NO.
	SAT	GUADALUPE	0915	46	052	

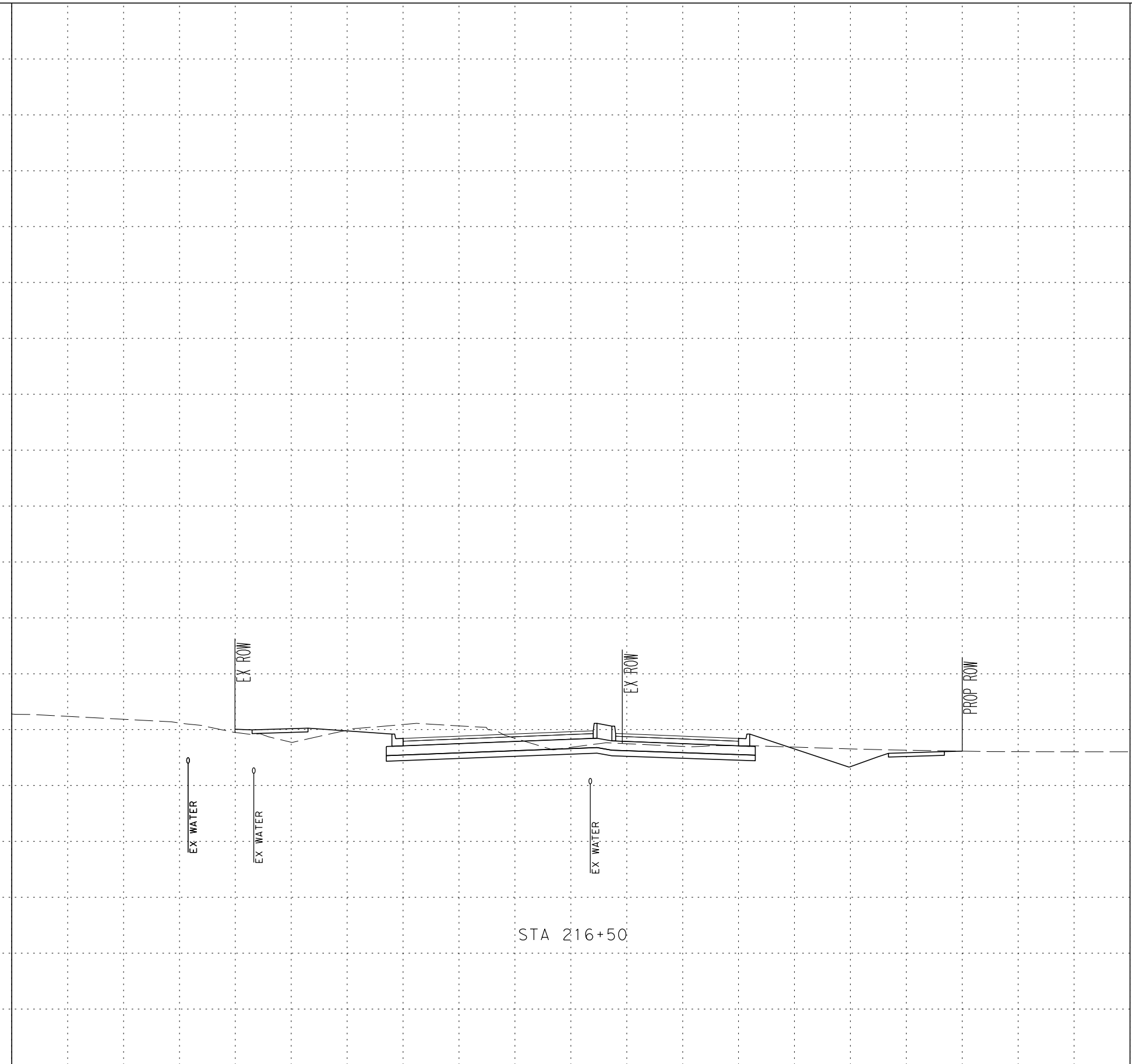
Plotted on: 11/7/2023

Design File name: ... \GeoPak\1277500_XS_231017.dgn

-100 -90 -80 -70 -60 -50 -40 -30 -20 -10 0 10 20 30 40 50 60 70 80 90 100

615
610
605
600
595
590
585
580
575
570

615
610
605
600
595
590
585
580
575
570



STA 216+50

SCALE: H: 1" = 20'
V: 1" = 10'



SAN ANTONIO | AUSTIN | HOUSTON | FORT WORTH | DALLAS
2000 NW LOOP 410 | SAN ANTONIO, TX 78213 | 210.375.9000
TEXAS ENGINEERING FIRM #470 | TEXAS SURVEYING FIRM #10028800



It's real.



CROSS SECTIONS
STA 216+50 TO STA 216+50

CHK DGN:	FED. RD. DIV. NO.:	STATE:	FEDERAL AID PROJECT NO.:			HIGHWAY NO.:
DWG:	DIST.:	COUNTY:	CONT. NO.:	SECT. NO.:	JOB NO.:	SHEET NO.:
	SAT	GUADALUPE	0915	46	052	CORDOVA

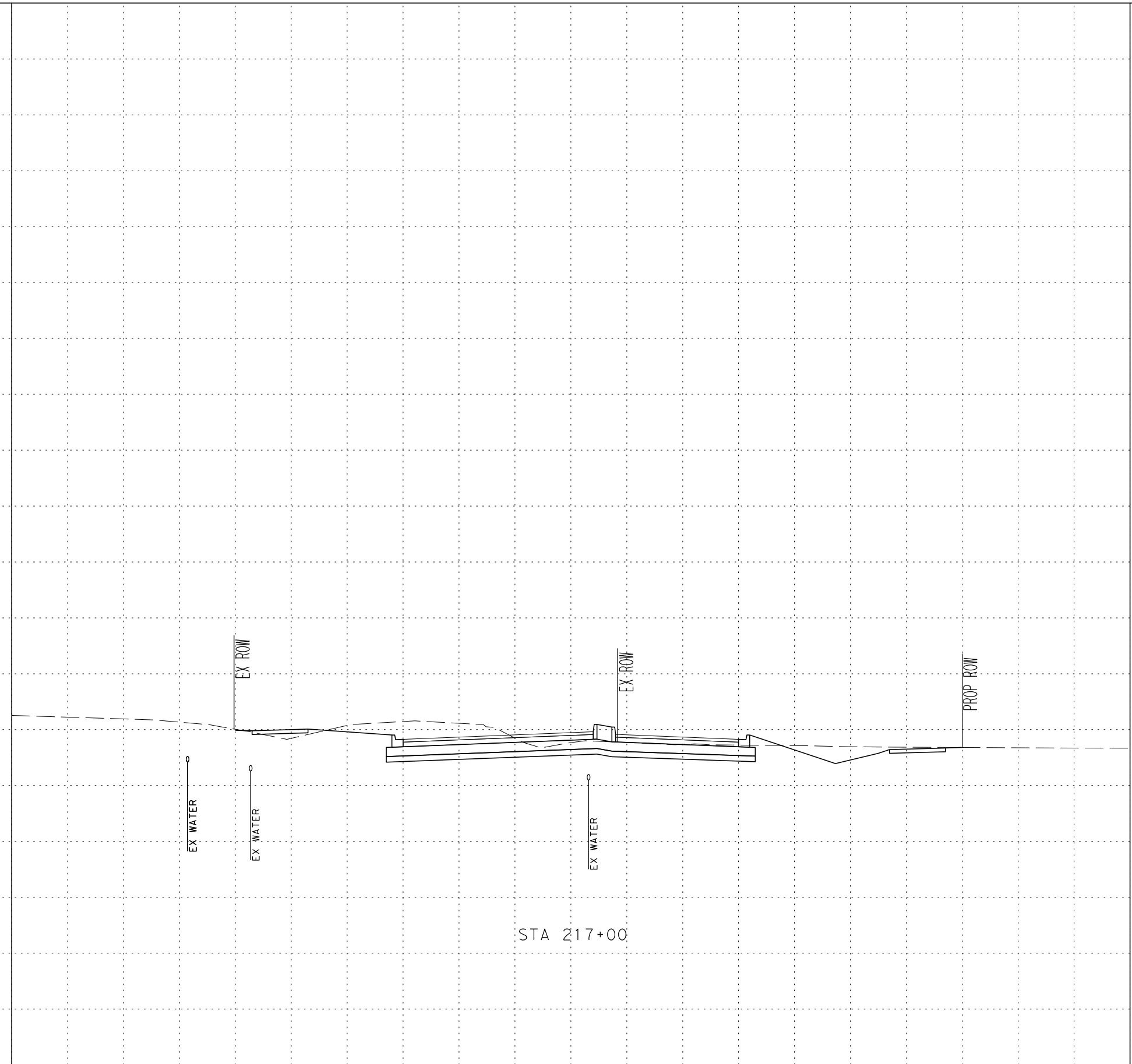
Plotted on: 11/7/2023

Design File name: ... \GeoPak\1277500_XS_231017.dgn

-100 -90 -80 -70 -60 -50 -40 -30 -20 -10 0 10 20 30 40 50 60 70 80 90 100

615
610
605
600
595
590
585
580
575
570

615
610
605
600
595
590
585
580
575
570



SCALE: H: 1" = 20'
V: 1" = 10'



SAN ANTONIO | AUSTIN | HOUSTON | FORT WORTH | DALLAS
2000 NW LOOP 410 | SAN ANTONIO, TX 78213 | 210.375.9000
TEXAS ENGINEERING FIRM #470 | TEXAS SURVEYING FIRM #10028800



It's real.



CROSS SECTIONS
STA 217+00 TO STA 217+00

CHK DGN:	FED. RD. DIV. NO.:	STATE:	FEDERAL AID PROJECT NO.:			HIGHWAY NO.:
DWG:	DIST.:	COUNTY:	CONT. NO.:	SECT. NO.:	JOB NO.:	SHEET NO.:
	SAT	GUADALUPE	0915	46	052	CORDOVA


Plotted on: 11/7/2023

Design File name: ... \GeoPak\1277500_XS_231017.dgn

-100 -90 -80 -70 -60 -50 -40 -30 -20 -10 0 10 20 30 40 50 60 70 80 90 100

615
610
605
600
595
590
585
580
575
570

615
610
605
600
595
590
585
580
575
570



STA 217+50

SCALE: H: 1" = 20'
V: 1" = 10'



SAN ANTONIO | AUSTIN | HOUSTON | FORT WORTH | DALLAS
2000 NW LOOP 410 | SAN ANTONIO, TX 78213 | 210.375.9000
TEXAS ENGINEERING FIRM #470 | TEXAS SURVEYING FIRM #10028800



It's real.



CROSS SECTIONS
STA 217+50 TO STA 217+50

CHK DGN:	FED. RD. DIV. NO.	STATE	FEDERAL AID PROJECT NO.			HIGHWAY NO.
DWG:	6	TEXAS				CORDOVA
CHK DWG:	DIST.	COUNTY	CONT. NO.	SECT. NO.	JOB NO.	SHEET NO.
	SAT	GUADALUPE	0915	46	052	

Plotted on: 11/7/2023

Design File name: ... \GeoPak\1277500_XS_231017.dgn

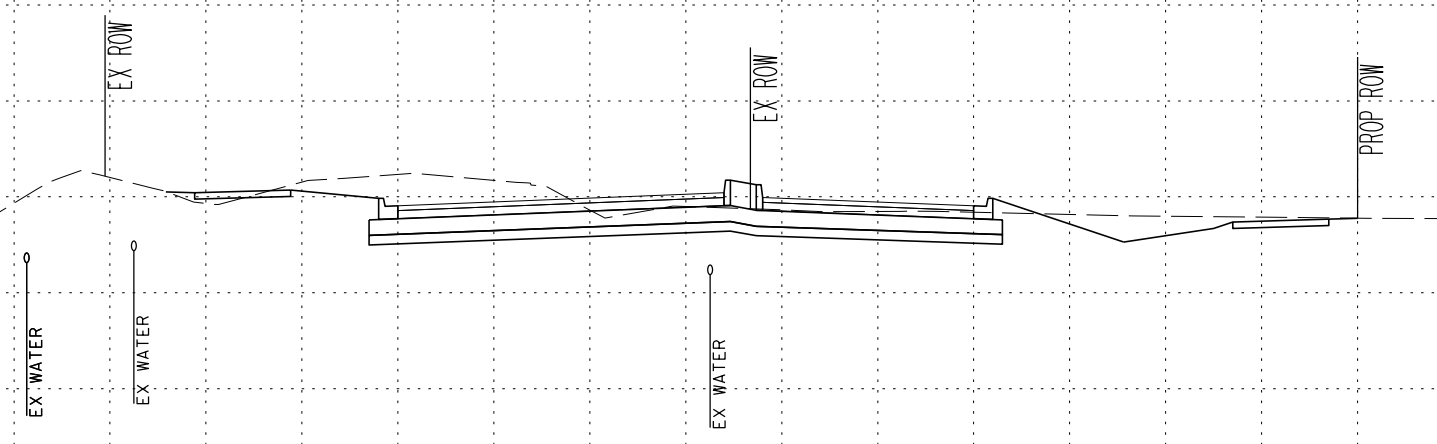
-100 -90 -80 -70 -60 -50 -40 -30 -20 -10 0 10 20 30 40 50 60 70 80 90 100

615
610
605
600
595
590
585
580
575
570

615
610
605
600
595
590
585
580
575
570

-100 -90 -80 -70 -60 -50 -40 -30 -20 -10 0 10 20 30 40 50 60 70 80 90 100

STA 218+00



SCALE: H: 1" = 20'
V: 1" = 10'



SAN ANTONIO | AUSTIN | HOUSTON | FORT WORTH | DALLAS
2000 NW LOOP 410 | SAN ANTONIO, TX 78213 | 210.375.9000
TEXAS ENGINEERING FIRM #470 | TEXAS SURVEYING FIRM #10028800



It's real.



CROSS SECTIONS
STA 218+00 TO STA 218+00

DGN:	FED. RD. DIV. NO.:	STATE:	FEDERAL AID PROJECT NO.:			HIGHWAY NO.:
CHK DGN:	6	TEXAS				CORDOVA
DWG:	DIST.:	COUNTY:	CONT. NO.:	SECT. NO.:	JOB NO.:	SHEET NO.:
CHK DWG:	SAT	GUADALUPE	0915	46	052	


Plotted on: 11/7/2023

Design File name: ... \GeoPak\1277500_XS_231017.dgn

-100 -90 -80 -70 -60 -50 -40 -30 -20 -10 0 10 20 30 40 50 60 70 80 90 100

615
610
605
600
595
590
585
580
575
570

615
610
605
600
595
590
585
580
575
570



STA 218+50

SCALE: H: 1" = 20'
V: 1" = 10'



SAN ANTONIO | AUSTIN | HOUSTON | FORT WORTH | DALLAS
2000 NW LOOP 410 | SAN ANTONIO, TX 78213 | 210.375.9000
TEXAS ENGINEERING FIRM #470 | TEXAS SURVEYING FIRM #10028800



It's real.



CROSS SECTIONS
STA 218+50 TO STA 218+50

CHK DGN:	FED. RD. DIV. NO.:	STATE:	FEDERAL AID PROJECT NO.:			HIGHWAY NO.:
DWG:	DIST.:	COUNTY:	CONT. NO.:	SECT. NO.:	JOB NO.:	SHEET NO.:
	SAT	GUADALUPE	0915	46	052	CORDOVA

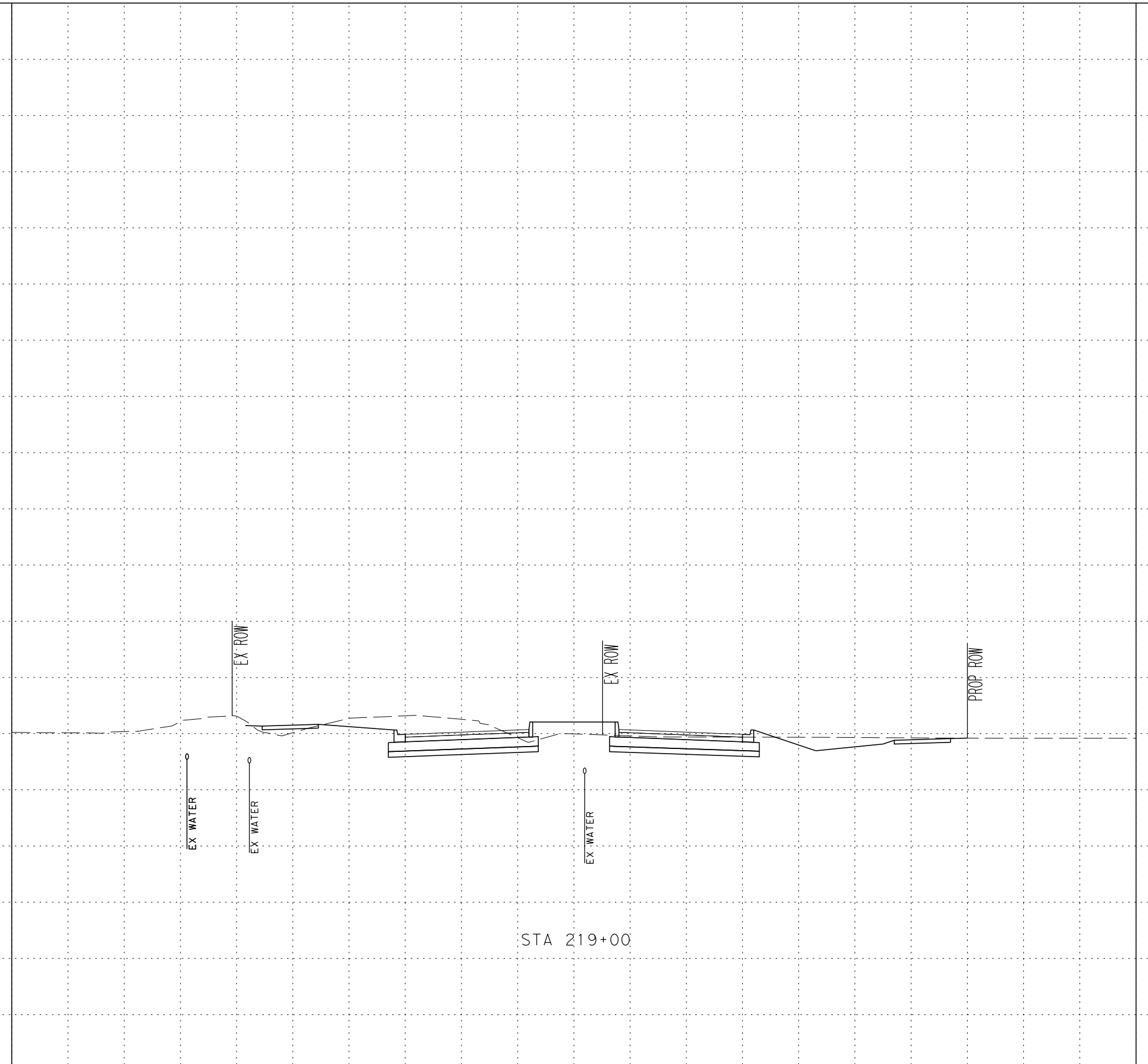
Plotted on: 11/7/2023

Design File name: ... \GeoPak\1277500_XS_231017.dgn

-100 -90 -80 -70 -60 -50 -40 -30 -20 -10 0 10 20 30 40 50 60 70 80 90 100

615
610
605
600
595
590
585
580
575
570

615
610
605
600
595
590
585
580
575
570



STA 219+00

SCALE: H: 1" = 20'
V: 1" = 10'



SAN ANTONIO | AUSTIN | HOUSTON | FORT WORTH | DALLAS
2000 NW LOOP 410 | SAN ANTONIO, TX 78213 | 210.375.9000
TEXAS ENGINEERING FIRM #470 | TEXAS SURVEYING FIRM #10028800



It's real.



CROSS SECTIONS
STA 219+00 TO STA 219+00

CHK DGN:	FED. RD. DIV. NO.:	STATE:	FEDERAL AID PROJECT NO.:			HIGHWAY NO.:
DWG:	DIST.:	COUNTY:	CONT. NO.:	SECT. NO.:	JOB NO.:	SHEET NO.:
	SAT	GUADALUPE	0915	46	052	CORDOVA

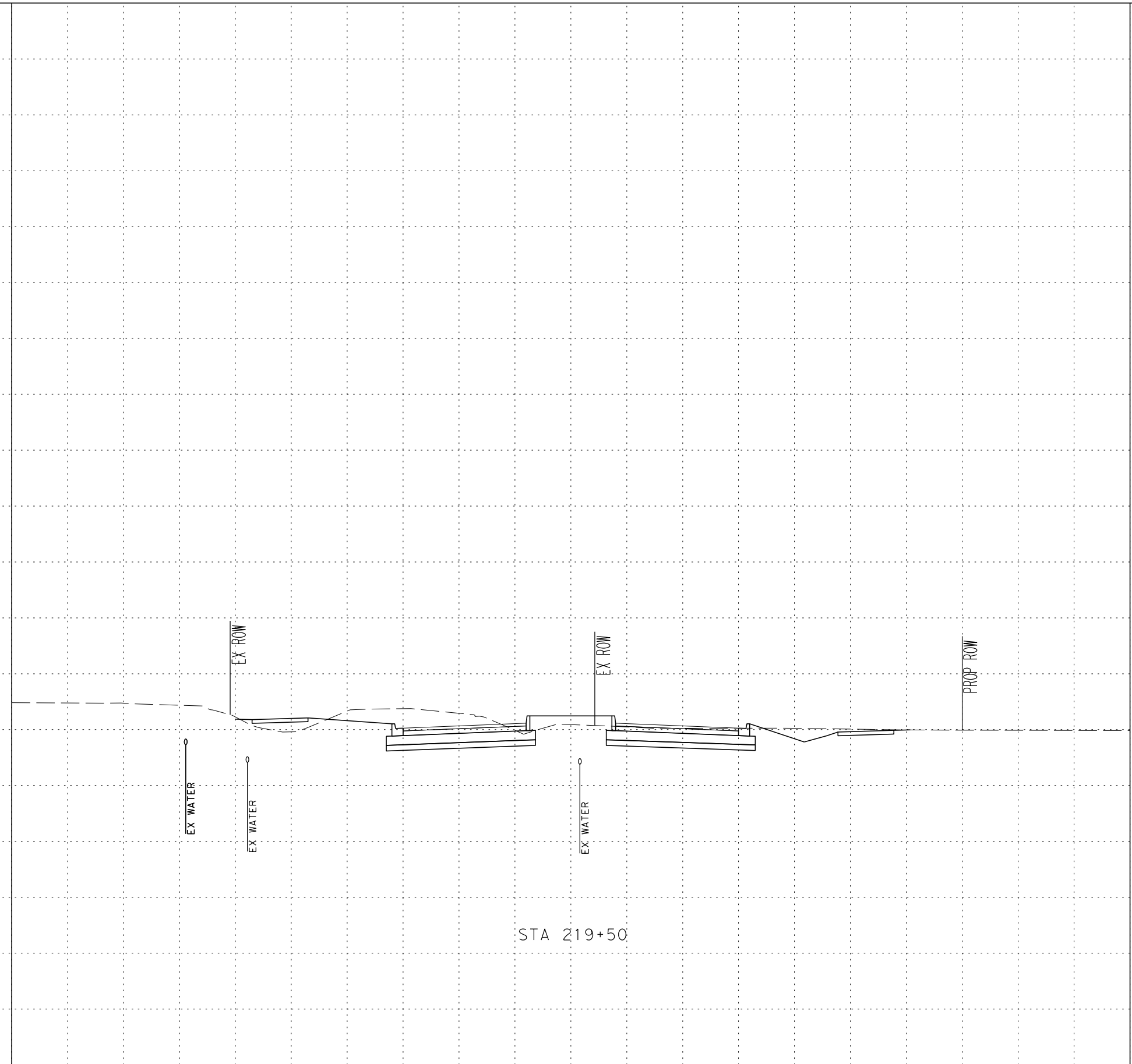
Plotted on: 11/7/2023

Design File name: ... \GeoPak\1277500_XS_231017.dgn

-100 -90 -80 -70 -60 -50 -40 -30 -20 -10 0 10 20 30 40 50 60 70 80 90 100

615
610
605
600
595
590
585
580
575
570

615
610
605
600
595
590
585
580
575
570



STA 219+50

SCALE: H: 1" = 20'
V: 1" = 10'



SAN ANTONIO | AUSTIN | HOUSTON | FORT WORTH | DALLAS
2000 NW LOOP 410 | SAN ANTONIO, TX 78213 | 210.375.9000
TEXAS ENGINEERING FIRM #470 | TEXAS SURVEYING FIRM #10028800



It's real.



CROSS SECTIONS
STA 219+50 TO STA 219+50

CHK DGN:	FED. RD. DIV. NO.:	STATE:	FEDERAL AID PROJECT NO.:			HIGHWAY NO.:
DWG:	DIST.:	COUNTY:	CONT. NO.:	SECT. NO.:	JOB NO.:	SHEET NO.:
	SAT	GUADALUPE	0915	46	052	CORDOVA

Plotted on: 11/7/2023

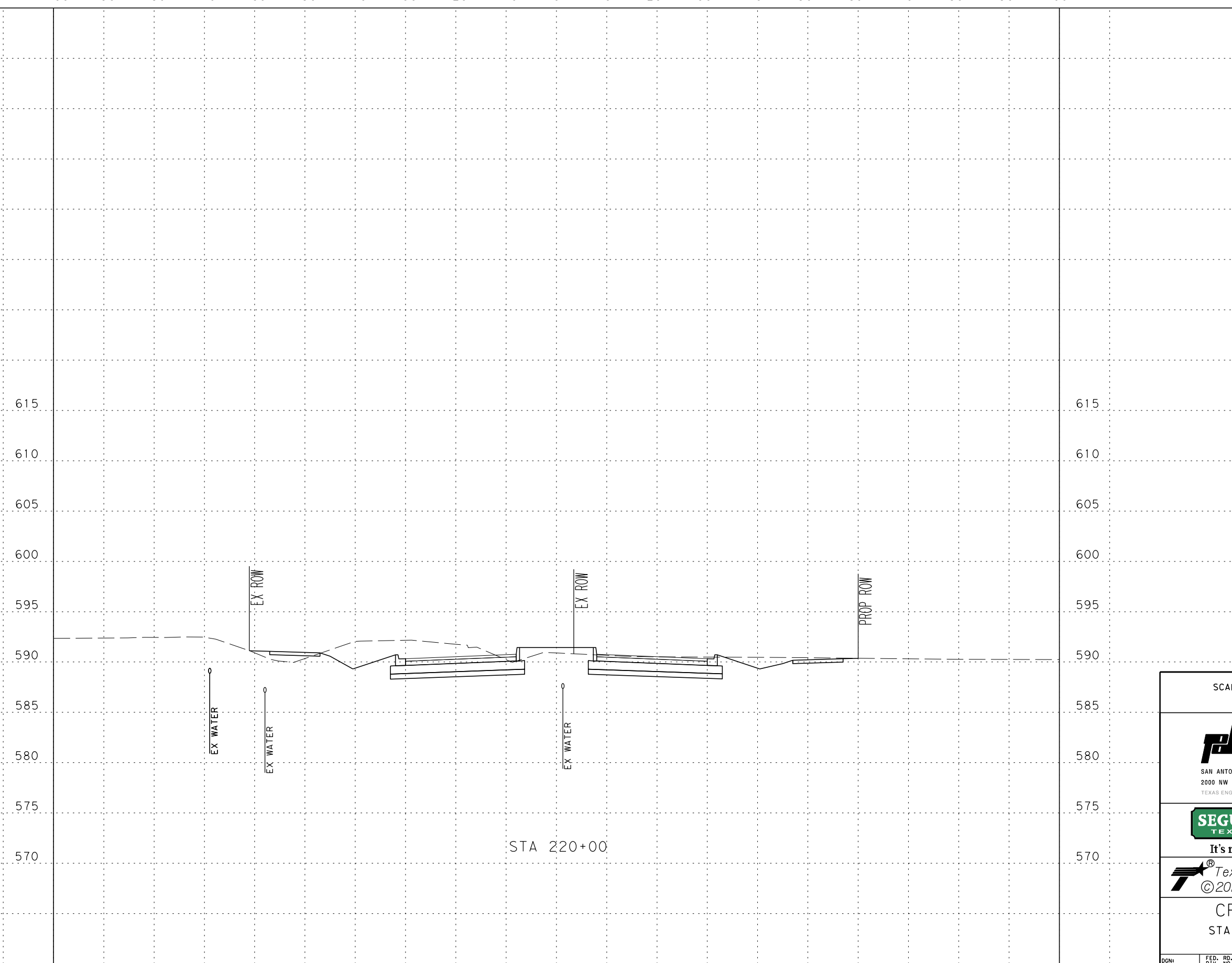
Design File name: ... \GeoPak\1277500_XS_231017.dgn

-100 -90 -80 -70 -60 -50 -40 -30 -20 -10 0 10 20 30 40 50 60 70 80 90 100

615
610
605
600
595
590
585
580
575
570

615
610
605
600
595
590
585
580
575
570

-100 -90 -80 -70 -60 -50 -40 -30 -20 -10 0 10 20 30 40 50 60 70 80 90 100



STA 220+00

SCALE: H: 1" = 20'
V: 1" = 10'



SAN ANTONIO | AUSTIN | HOUSTON | FORT WORTH | DALLAS
2000 NW LOOP 410 | SAN ANTONIO, TX 78213 | 210.375.9000
TEXAS ENGINEERING FIRM #470 | TEXAS SURVEYING FIRM #10028800



It's real.



CROSS SECTIONS
STA 220+00 TO STA 220+00

CHK DGN:	FED. RD. DIV. NO.	STATE	FEDERAL AID PROJECT NO.			HIGHWAY NO.
DWG:	6	TEXAS				CORDOVA
CHK DWG:	DIST.	COUNTY	CONT. NO.	SECT. NO.	JOB NO.	SHEET NO.
	SAT	GUADALUPE	0915	46	052	

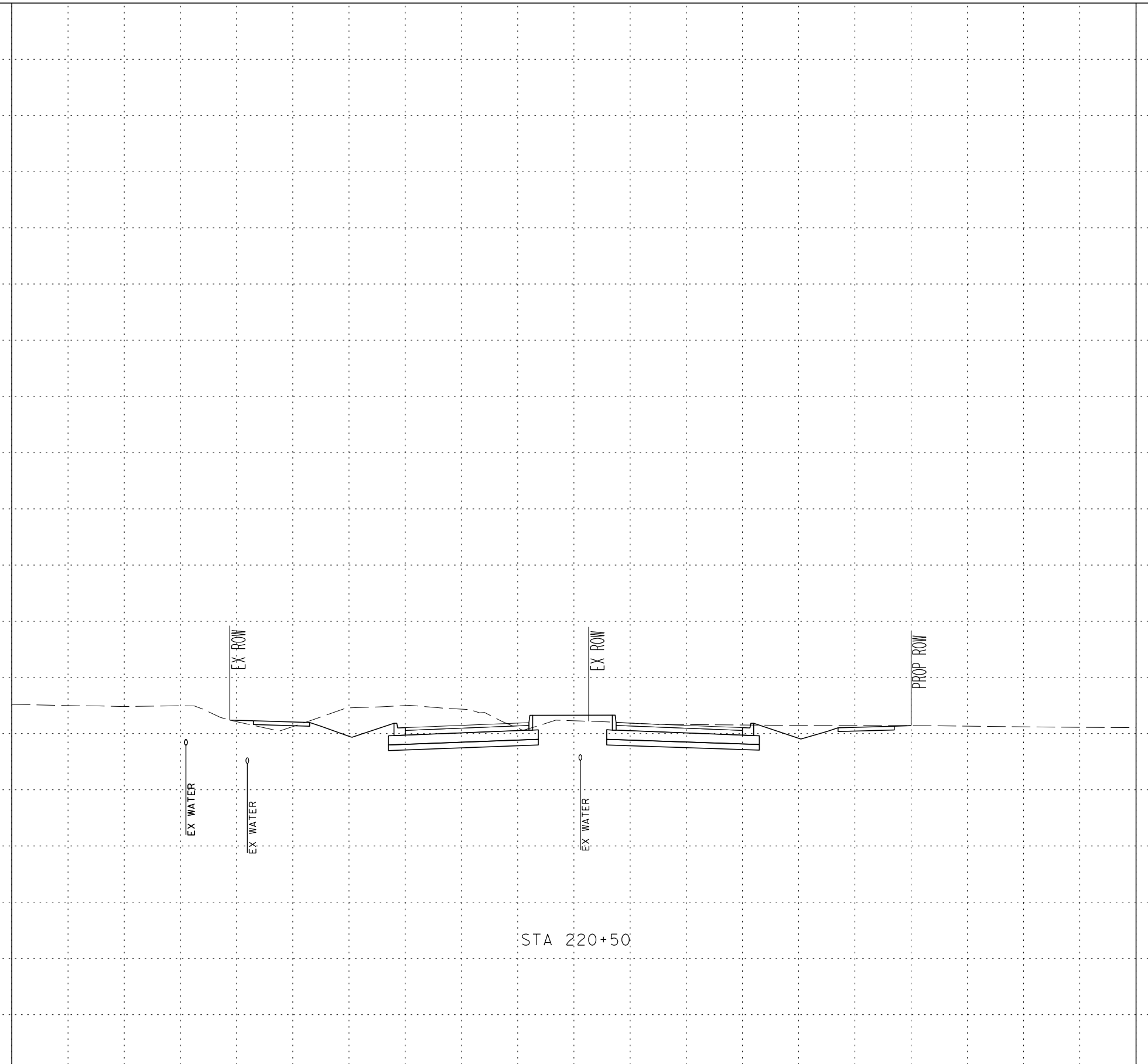
Plotted on: 11/7/2023

Design File name: ... \GeoPak\1277500_XS_231017.dgn

-100 -90 -80 -70 -60 -50 -40 -30 -20 -10 0 10 20 30 40 50 60 70 80 90 100

615
610
605
600
595
590
585
580
575
570

615
610
605
600
595
590
585
580
575
570



STA 220+50

-100 -90 -80 -70 -60 -50 -40 -30 -20 -10 0 10 20 30 40 50 60 70 80 90 100

SCALE: H: 1" = 20'
V: 1" = 10'



SAN ANTONIO | AUSTIN | HOUSTON | FORT WORTH | DALLAS
2000 NW LOOP 410 | SAN ANTONIO, TX 78213 | 210.375.9000
TEXAS ENGINEERING FIRM #470 | TEXAS SURVEYING FIRM #10028800



It's real.



CROSS SECTIONS
STA 220+50 TO STA 220+50

DGN:	FED. RD. DIV. NO.:	STATE:	FEDERAL AID PROJECT NO.:			HIGHWAY NO.:
CHK DGN:	6	TEXAS				CORDOVA
DWG:	DIST.:	COUNTY:	CONT. NO.:	SECT. NO.:	JOB NO.:	SHEET NO.:
CHK DWG:	SAT	GUADALUPE	0915	46	052	

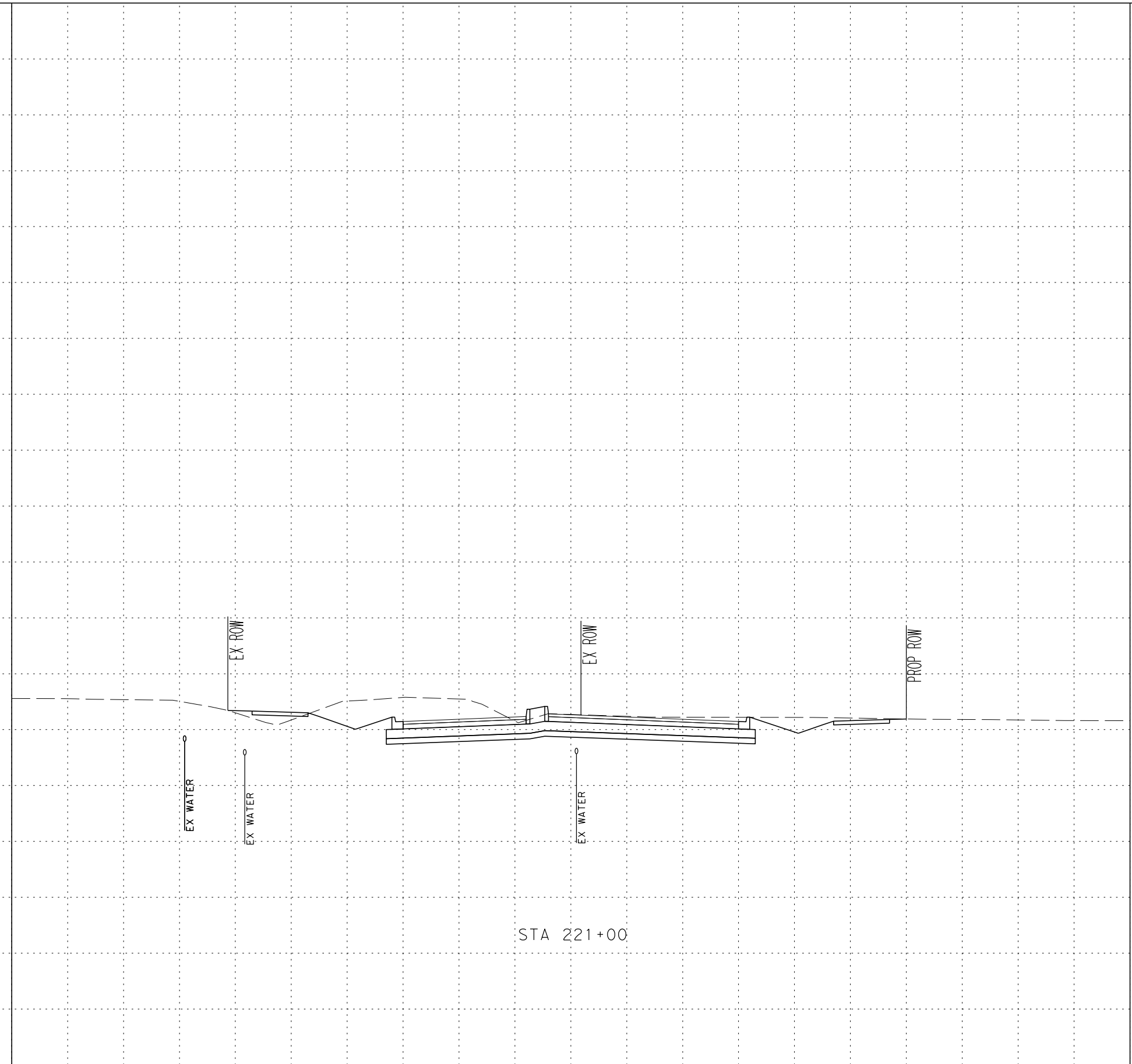
Plotted on: 11/7/2023

Design File name: ... \GeoPak\1277500_XS_231017.dgn

-100 -90 -80 -70 -60 -50 -40 -30 -20 -10 0 10 20 30 40 50 60 70 80 90 100

620
615
610
605
600
595
590
585
580
575
570

620
615
610
605
600
595
590
585
580
575
570



STA 221+00

-100 -90 -80 -70 -60 -50 -40 -30 -20 -10 0 10 20 30 40 50 60 70 80 90 100

SCALE: H: 1" = 20'
V: 1" = 10'



SAN ANTONIO | AUSTIN | HOUSTON | FORT WORTH | DALLAS
2000 NW LOOP 410 | SAN ANTONIO, TX 78213 | 210.375.9000
TEXAS ENGINEERING FIRM #470 | TEXAS SURVEYING FIRM #10028800



It's real.



CROSS SECTIONS
STA 221+00 TO STA 221+00

DGN:	FED. RD. DIV. NO.:	STATE:	FEDERAL AID PROJECT NO.:			HIGHWAY NO.:
CHK DGN:	6	TEXAS				CORDOVA
DWG:	DIST.:	COUNTY:	CONT. NO.:	SECT. NO.:	JOB NO.:	SHEET NO.:
CHK DWG:	SAT	GUADALUPE	0915	46	052	

Plotted on: 11/7/2023

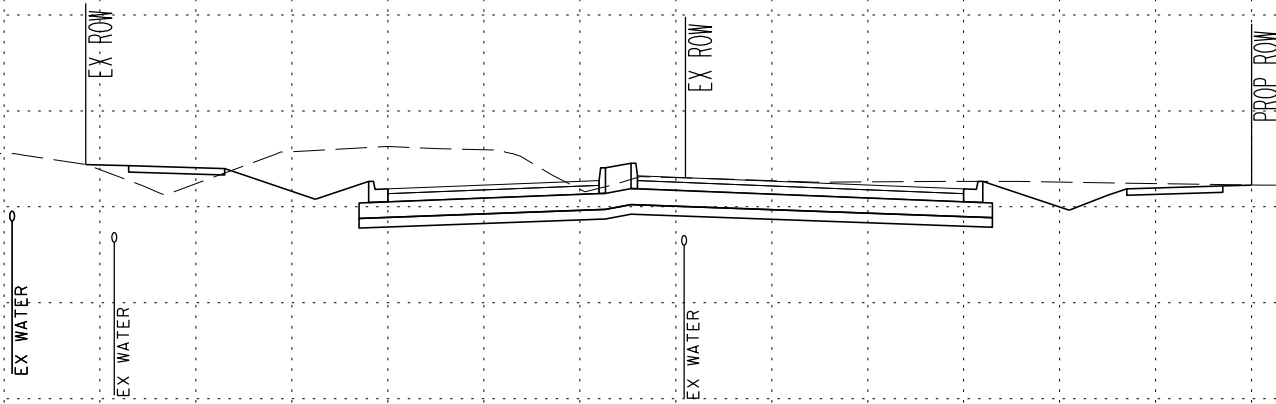
Design File name: ... \GeoPak\1277500_XS_231017.dgn

-100 -90 -80 -70 -60 -50 -40 -30 -20 -10 0 10 20 30 40 50 60 70 80 90 100

620
615
610
605
600
595
590
585
580
575
570

620
615
610
605
600
595
590
585
580
575
570

-100 -90 -80 -70 -60 -50 -40 -30 -20 -10 0 10 20 30 40 50 60 70 80 90 100



STA 221+50

SCALE: H: 1" = 20'
V: 1" = 10'

PAPE-DAWSON ENGINEERS

SAN ANTONIO | AUSTIN | HOUSTON | FORT WORTH | DALLAS
2000 NW LOOP 410 | SAN ANTONIO, TX 78213 | 210.375.9000
TEXAS ENGINEERING FIRM #470 | TEXAS SURVEYING FIRM #10028800



It's real.



Texas Department of Transportation
©2023

CROSS SECTIONS
STA 221+50 TO STA 221+50

DGN:	FED. RD. DIV. NO.:	STATE:	FEDERAL AID PROJECT NO.:			HIGHWAY NO.:
CHK DGN:	6	TEXAS				CORDOVA
DWG:	DIST.:	COUNTY:	CONT. NO.:	SECT. NO.:	JOB NO.:	SHEET NO.:
CHK DWG:	SAT	GUADALUPE	0915	46	052	


Plotted on: 11/7/2023

Design File name: ... \GeoPak\1277500_XS_231017.dgn

-100 -90 -80 -70 -60 -50 -40 -30 -20 -10 0 10 20 30 40 50 60 70 80 90 100

620
615
610
605
600
595
590
585
580
575

620
615
610
605
600
595
590
585
580
575



STA 222+50

SCALE: H: 1" = 20'
V: 1" = 10'



SAN ANTONIO | AUSTIN | HOUSTON | FORT WORTH | DALLAS
2000 NW LOOP 410 | SAN ANTONIO, TX 78213 | 210.375.9000
TEXAS ENGINEERING FIRM #470 | TEXAS SURVEYING FIRM #10028800



It's real.



CROSS SECTIONS
STA 222+50 TO STA 222+50

CHK DGN:	FED. RD. DIV. NO.	STATE	FEDERAL AID PROJECT NO.			HIGHWAY NO.
DWG:	6	TEXAS				CORDOVA
CHK DWG:	DIST.	COUNTY	CONT. NO.	SECT. NO.	JOB NO.	SHEET NO.
	SAT	GUADALUPE	0915	46	052	


Plotted on: 11/7/2023

Design File name: ... \GeoPak\1277500_XS_231017.dgn

-100 -90 -80 -70 -60 -50 -40 -30 -20 -10 0 10 20 30 40 50 60 70 80 90 100

620
615
610
605
600
595
590
585
580
575

620
615
610
605
600
595
590
585
580
575



SCALE: H: 1" = 20'
V: 1" = 10'



SAN ANTONIO | AUSTIN | HOUSTON | FORT WORTH | DALLAS
2000 NW LOOP 410 | SAN ANTONIO, TX 78213 | 210.375.9000
TEXAS ENGINEERING FIRM #470 | TEXAS SURVEYING FIRM #10028800



It's real.



CROSS SECTIONS
STA 223+00 TO STA 223+00

CHK DGN:	FED. RD. DIV. NO.:	STATE:	FEDERAL AID PROJECT NO.:			HIGHWAY NO.:
DWG:	DIST.:	COUNTY:	CONT. NO.:	SECT. NO.:	JOB NO.:	SHEET NO.:
	SAT	GUADALUPE	0915	46	052	CORDOVA


Plotted on: 11/7/2023

Design File name: ... \GeoPak\1277500_XS_231017.dgn

-100 -90 -80 -70 -60 -50 -40 -30 -20 -10 0 10 20 30 40 50 60 70 80 90 100

620
615
610
605
600
595
590
585
580
575

620
615
610
605
600
595
590
585
580
575



SCALE: H: 1" = 20'
V: 1" = 10'



SAN ANTONIO | AUSTIN | HOUSTON | FORT WORTH | DALLAS
2000 NW LOOP 410 | SAN ANTONIO, TX 78213 | 210.375.9000
TEXAS ENGINEERING FIRM #470 | TEXAS SURVEYING FIRM #10028800



It's real.



CROSS SECTIONS
STA 223+50 TO STA 223+50

CHK DGN:	FED. RD. DIV. NO.	STATE	FEDERAL AID PROJECT NO.			HIGHWAY NO.
DWG:	6	TEXAS				CORDOVA
CHK DWG:	DIST.	COUNTY	CONT. NO.	SECT. NO.	JOB NO.	SHEET NO.
	SAT	GUADALUPE	0915	46	052	


Plotted on: 11/7/2023

Design File name: ... \GeoPak\1277500_XS_231017.dgn

-100 -90 -80 -70 -60 -50 -40 -30 -20 -10 0 10 20 30 40 50 60 70 80 90 100

620
615
610
605
600
595
590
585
580
575

620
615
610
605
600
595
590
585
580
575



STA 224+00

SCALE: H: 1" = 20'
V: 1" = 10'



SAN ANTONIO | AUSTIN | HOUSTON | FORT WORTH | DALLAS
2000 NW LOOP 410 | SAN ANTONIO, TX 78213 | 210.375.9000
TEXAS ENGINEERING FIRM #470 | TEXAS SURVEYING FIRM #10028800



It's real.



CROSS SECTIONS
STA 224+00 TO STA 224+00

CHK DGN:	FED. RD. DIV. NO.:	STATE:	FEDERAL AID PROJECT NO.:			HIGHWAY NO.:
DWG:	DIST.:	COUNTY:	CONT. NO.:	SECT. NO.:	JOB NO.:	SHEET NO.:
	6	TEXAS				CORDOVA
	SAT	GUADALUPE	0915	46	052	


Plotted on: 11/7/2023

Design File name: ... \GeoPak\1277500_XS_231017.dgn

-100 -90 -80 -70 -60 -50 -40 -30 -20 -10 0 10 20 30 40 50 60 70 80 90 100

620
615
610
605
600
595
590
585
580
575

620
615
610
605
600
595
590
585
580
575



STA 224+50

SCALE: H: 1" = 20'
V: 1" = 10'



SAN ANTONIO | AUSTIN | HOUSTON | FORT WORTH | DALLAS
2000 NW LOOP 410 | SAN ANTONIO, TX 78213 | 210.375.9000
TEXAS ENGINEERING FIRM #470 | TEXAS SURVEYING FIRM #10028800



It's real.



CROSS SECTIONS
STA 224+50 TO STA 224+50

CHK DGN:	FED. RD. DIV. NO.:	STATE:	FEDERAL AID PROJECT NO.:			HIGHWAY NO.:
DWG:	DIST.:	COUNTY:	CONT. NO.:	SECT. NO.:	JOB NO.:	SHEET NO.:
	SAT	GUADALUPE	0915	46	052	CORDOVA


Plotted on: 11/7/2023

Design File name: ... \GeoPak\1277500_XS_231017.dgn

-100 -90 -80 -70 -60 -50 -40 -30 -20 -10 0 10 20 30 40 50 60 70 80 90 100

620
615
610
605
600
595
590
585
580
575

620
615
610
605
600
595
590
585
580
575



STA 225+00

-100 -90 -80 -70 -60 -50 -40 -30 -20 -10 0 10 20 30 40 50 60 70 80 90 100

SCALE: H: 1" = 20'
V: 1" = 10'



SAN ANTONIO | AUSTIN | HOUSTON | FORT WORTH | DALLAS
2000 NW LOOP 410 | SAN ANTONIO, TX 78213 | 210.375.9000
TEXAS ENGINEERING FIRM #470 | TEXAS SURVEYING FIRM #10028800



It's real.



CROSS SECTIONS
STA 225+00 TO STA 225+00

CHK DGN:	FED. RD. DIV. NO.:	STATE:	FEDERAL AID PROJECT NO.:			HIGHWAY NO.:
DWG:	DIST.:	COUNTY:	CONT. NO.:	SECT. NO.:	JOB NO.:	SHEET NO.:
	SAT	GUADALUPE	0915	46	052	CORDOVA


Plotted on: 11/7/2023

Design File name: ... \GeoPak\1277500_XS_231017.dgn

-100 -90 -80 -70 -60 -50 -40 -30 -20 -10 0 10 20 30 40 50 60 70 80 90 100

620
615
610
605
600
595
590
585
580
575

620
615
610
605
600
595
590
585
580
575



STA 225+50

SCALE: H: 1" = 20'
V: 1" = 10'



SAN ANTONIO | AUSTIN | HOUSTON | FORT WORTH | DALLAS
2000 NW LOOP 410 | SAN ANTONIO, TX 78213 | 210.375.9000
TEXAS ENGINEERING FIRM #470 | TEXAS SURVEYING FIRM #10028800



It's real.



CROSS SECTIONS
STA 225+50 TO STA 225+50

CHK DGN:	FED. RD. DIV. NO.:	STATE:	FEDERAL AID PROJECT NO.:			HIGHWAY NO.:
DWG:	DIST.:	COUNTY:	CONT. NO.:	SECT. NO.:	JOB NO.:	SHEET NO.:
	SAT	GUADALUPE	0915	46	052	CORDOVA


Plotted on: 11/7/2023

Design File name: ... \GeoPak\1277500_XS_231017.dgn

-100 -90 -80 -70 -60 -50 -40 -30 -20 -10 0 10 20 30 40 50 60 70 80 90 100

620
615
610
605
600
595
590
585
580
575

620
615
610
605
600
595
590
585
580
575



STA 226+00

SCALE: H: 1" = 20'
V: 1" = 10'



SAN ANTONIO | AUSTIN | HOUSTON | FORT WORTH | DALLAS
2000 NW LOOP 410 | SAN ANTONIO, TX 78213 | 210.375.9000
TEXAS ENGINEERING FIRM #470 | TEXAS SURVEYING FIRM #10028800



It's real.



CROSS SECTIONS
STA 226+00 TO STA 226+00

CHK DGN:	FED. RD. DIV. NO.	STATE	FEDERAL AID PROJECT NO.			HIGHWAY NO.
DWG:	6	TEXAS				CORDOVA
CHK DWG:	DIST.	COUNTY	CONT. NO.	SECT. NO.	JOB NO.	SHEET NO.
	SAT	GUADALUPE	0915	46	052	


Plotted on: 11/7/2023

Design File name: ... \GeoPak\1277500_XS_231017.dgn

-100 -90 -80 -70 -60 -50 -40 -30 -20 -10 0 10 20 30 40 50 60 70 80 90 100

620
615
610
605
600
595
590
585
580
575

620
615
610
605
600
595
590
585
580
575



-100 -90 -80 -70 -60 -50 -40 -30 -20 -10 0 10 20 30 40 50 60 70 80 90 100

SCALE: H: 1" = 20'
V: 1" = 10'



SAN ANTONIO | AUSTIN | HOUSTON | FORT WORTH | DALLAS
2000 NW LOOP 410 | SAN ANTONIO, TX 78213 | 210.375.9000
TEXAS ENGINEERING FIRM #470 | TEXAS SURVEYING FIRM #10028800



It's real.



CROSS SECTIONS
STA 226+50 TO STA 226+50

CHK DGN:	FED. RD. DIV. NO.:	STATE:	FEDERAL AID PROJECT NO.:			HIGHWAY NO.:
DWG:	DIST.:	COUNTY:	CONT. NO.:	SECT. NO.:	JOB NO.:	SHEET NO.:
	6	TEXAS				CORDOVA
	SAT	GUADALUPE	0915	46	052	


Plotted on: 11/7/2023

Design File name: ... \GeoPak\1277500_XS_231017.dgn

-100 -90 -80 -70 -60 -50 -40 -30 -20 -10 0 10 20 30 40 50 60 70 80 90 100

620
615
610
605
600
595
590
585
580
575

620
615
610
605
600
595
590
585
580
575



STA 227+00

SCALE: H: 1" = 20'
V: 1" = 10'



SAN ANTONIO | AUSTIN | HOUSTON | FORT WORTH | DALLAS
2000 NW LOOP 410 | SAN ANTONIO, TX 78213 | 210.375.9000
TEXAS ENGINEERING FIRM #470 | TEXAS SURVEYING FIRM #10028800



It's real.



CROSS SECTIONS
STA 227+00 TO STA 227+00

CHK DGN:	FED. RD. DIV. NO.:	STATE:	FEDERAL AID PROJECT NO.:			HIGHWAY NO.:
DWG:	DIST.:	COUNTY:	CONT. NO.:	SECT. NO.:	JOB NO.:	SHEET NO.:
	SAT	GUADALUPE	0915	46	052	CORDOVA


Plotted on: 11/7/2023

Design File name: ... \GeoPak\1277500_XS_231017.dgn

-100 -90 -80 -70 -60 -50 -40 -30 -20 -10 0 10 20 30 40 50 60 70 80 90 100

620
615
610
605
600
595
590
585
580
575

620
615
610
605
600
595
590
585
580
575



SCALE: H: 1" = 20'
V: 1" = 10'



SAN ANTONIO | AUSTIN | HOUSTON | FORT WORTH | DALLAS
2000 NW LOOP 410 | SAN ANTONIO, TX 78213 | 210.375.9000
TEXAS ENGINEERING FIRM #470 | TEXAS SURVEYING FIRM #10028800



It's real.



CROSS SECTIONS
STA 227+50 TO STA 227+50

CHK DGN:	FED. RD. DIV. NO.:	STATE:	FEDERAL AID PROJECT NO.:			HIGHWAY NO.:
DWG:	DIST.:	COUNTY:	CONT. NO.:	SECT. NO.:	JOB NO.:	SHEET NO.:
	SAT	GUADALUPE	0915	46	052	CORDOVA

Plotted on: 11/7/2023

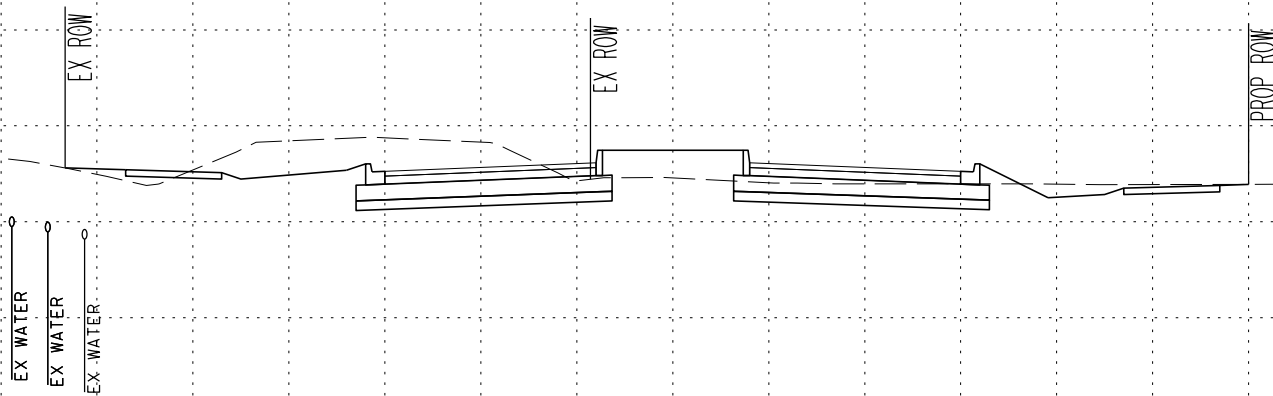
Design File name: ... \GeoPak\1277500_XS_231017.dgn

-100 -90 -80 -70 -60 -50 -40 -30 -20 -10 0 10 20 30 40 50 60 70 80 90 100

620
615
610
605
600
595
590
585
580
575

620
615
610
605
600
595
590
585
580
575

-100 -90 -80 -70 -60 -50 -40 -30 -20 -10 0 10 20 30 40 50 60 70 80 90 100



STA 228+00

SCALE: H: 1" = 20'
V: 1" = 10'

Pape-Dawson
ENGINEERS

SAN ANTONIO | AUSTIN | HOUSTON | FORT WORTH | DALLAS
2000 NW LOOP 410 | SAN ANTONIO, TX 78213 | 210.375.9000
TEXAS ENGINEERING FIRM #470 | TEXAS SURVEYING FIRM #10028800



It's real.



Texas Department of Transportation
©2023

CROSS SECTIONS
STA 228+00 TO STA 228+00

CHK DGN:	FED. RD. DIV. NO.	STATE	FEDERAL AID PROJECT NO.			HIGHWAY NO.
DWG:	6	TEXAS				CORDOVA
CHK DWG:	DIST.	COUNTY	CONT. NO.	SECT. NO.	JOB NO.	SHEET NO.
	SAT	GUADALUPE	0915	46	052	

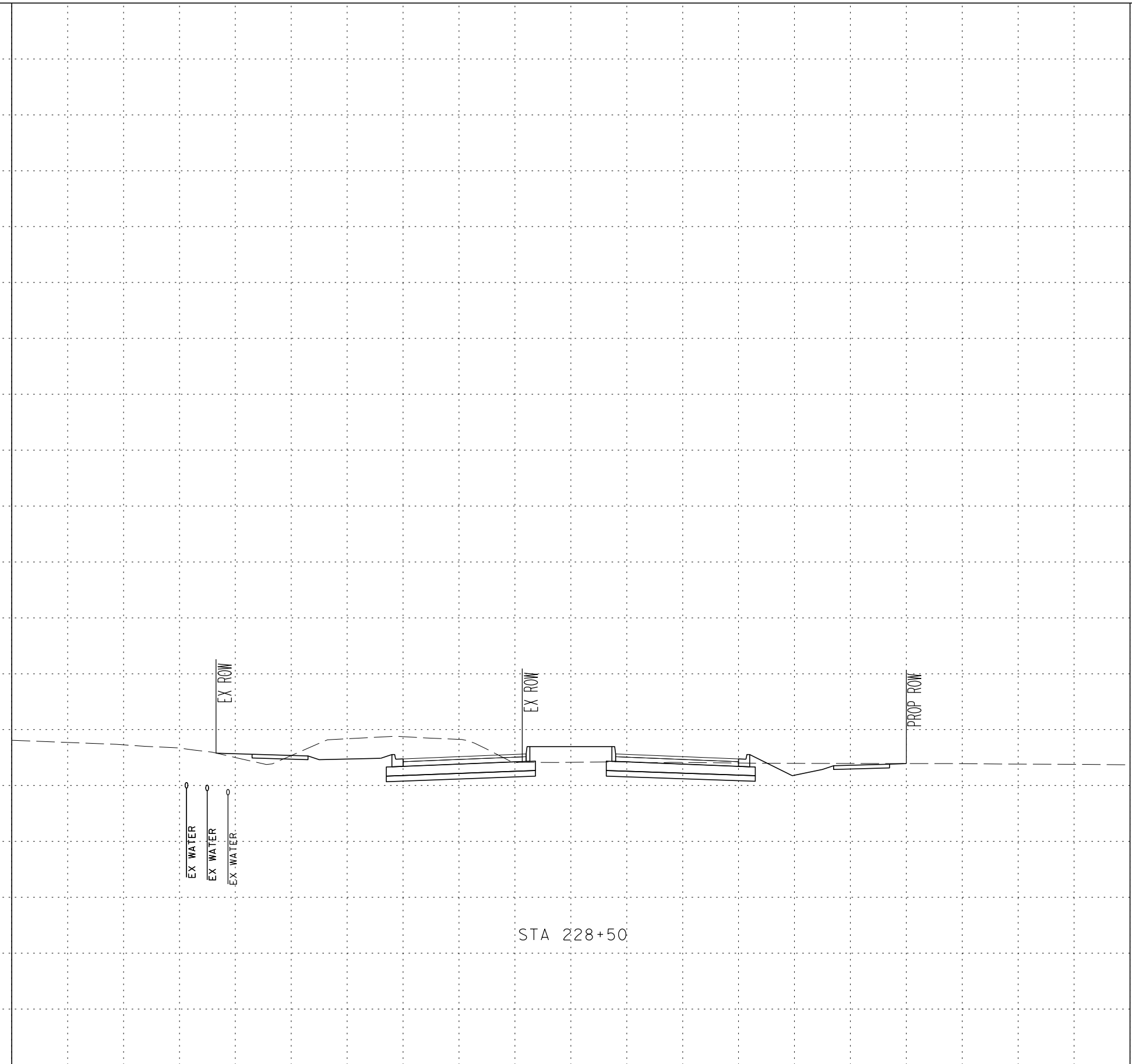
Plotted on: 11/7/2023

Design File name: ... \GeoPak\1277500_XS_231017.dgn

-100 -90 -80 -70 -60 -50 -40 -30 -20 -10 0 10 20 30 40 50 60 70 80 90 100

620
615
610
605
600
595
590
585
580
575

620
615
610
605
600
595
590
585
580
575



STA 228+50

SCALE: H: 1" = 20'
V: 1" = 10'



SAN ANTONIO | AUSTIN | HOUSTON | FORT WORTH | DALLAS
2000 NW LOOP 410 | SAN ANTONIO, TX 78213 | 210.375.9000
TEXAS ENGINEERING FIRM #470 | TEXAS SURVEYING FIRM #10028800



It's real.



CROSS SECTIONS
STA 228+50 TO STA 228+50

CHK DGN:	FED. RD. DIV. NO.	STATE	FEDERAL AID PROJECT NO.			HIGHWAY NO.
DWG:	6	TEXAS				CORDOVA
CHK DWG:	DIST.	COUNTY	CONT. NO.	SECT. NO.	JOB NO.	SHEET NO.
	SAT	GUADALUPE	0915	46	052	

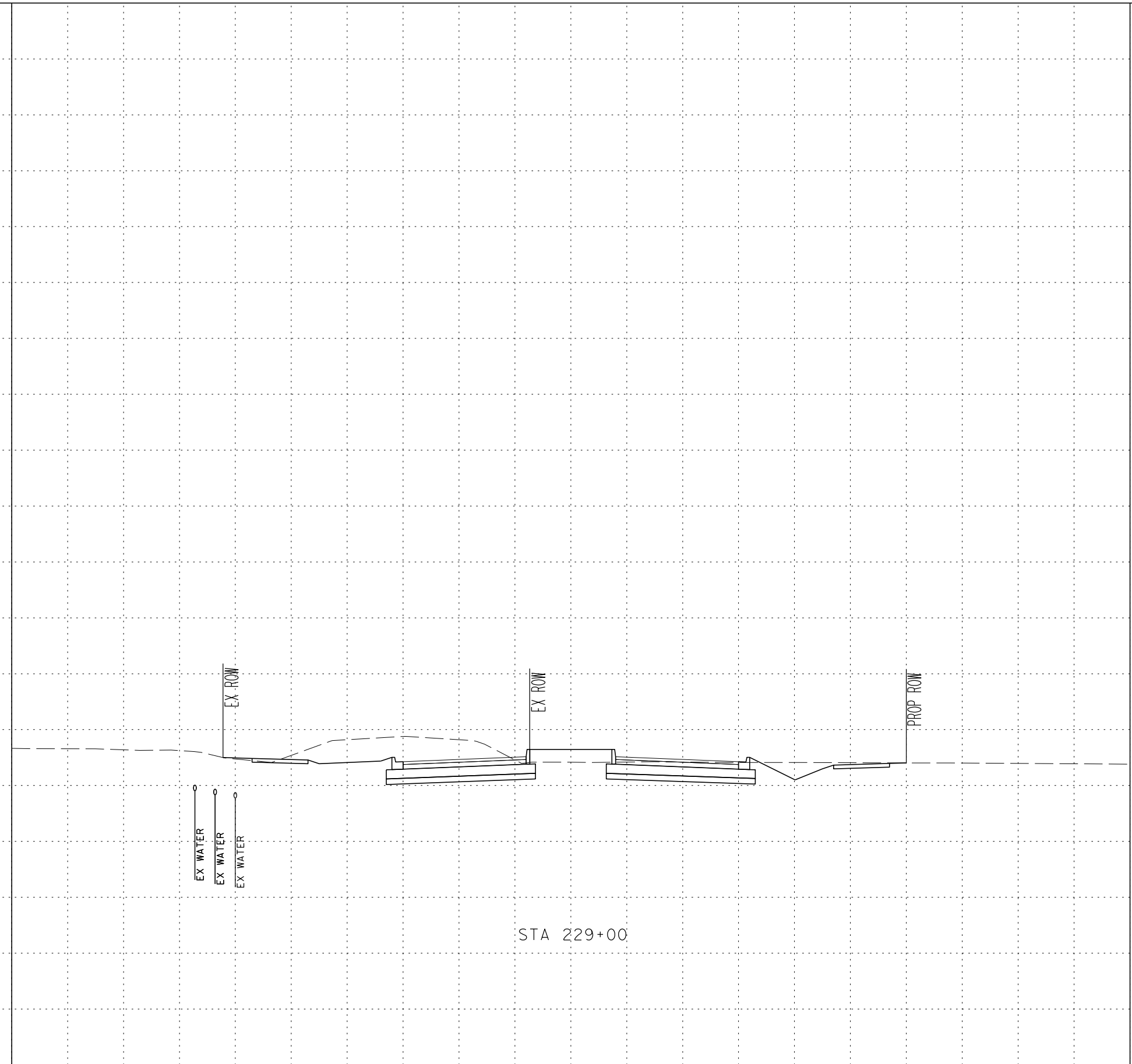
Plotted on: 11/7/2023

Design File name: ... \GeoPak\1277500_XS_231017.dgn

-100 -90 -80 -70 -60 -50 -40 -30 -20 -10 0 10 20 30 40 50 60 70 80 90 100

620
615
610
605
600
595
590
585
580
575

620
615
610
605
600
595
590
585
580
575



SCALE: H: 1" = 20'
V: 1" = 10'



SAN ANTONIO | AUSTIN | HOUSTON | FORT WORTH | DALLAS
2000 NW LOOP 410 | SAN ANTONIO, TX 78213 | 210.375.9000
TEXAS ENGINEERING FIRM #470 | TEXAS SURVEYING FIRM #10028800



It's real.



CROSS SECTIONS
STA 229+00 TO STA 229+00

CHK DGN:	FED. RD. DIV. NO.	STATE	FEDERAL AID PROJECT NO.			HIGHWAY NO.
DWG:	6	TEXAS				CORDOVA
CHK DWG:	DIST.	COUNTY	CONT. NO.	SECT. NO.	JOB NO.	SHEET NO.
	SAT	GUADALUPE	0915	46	052	

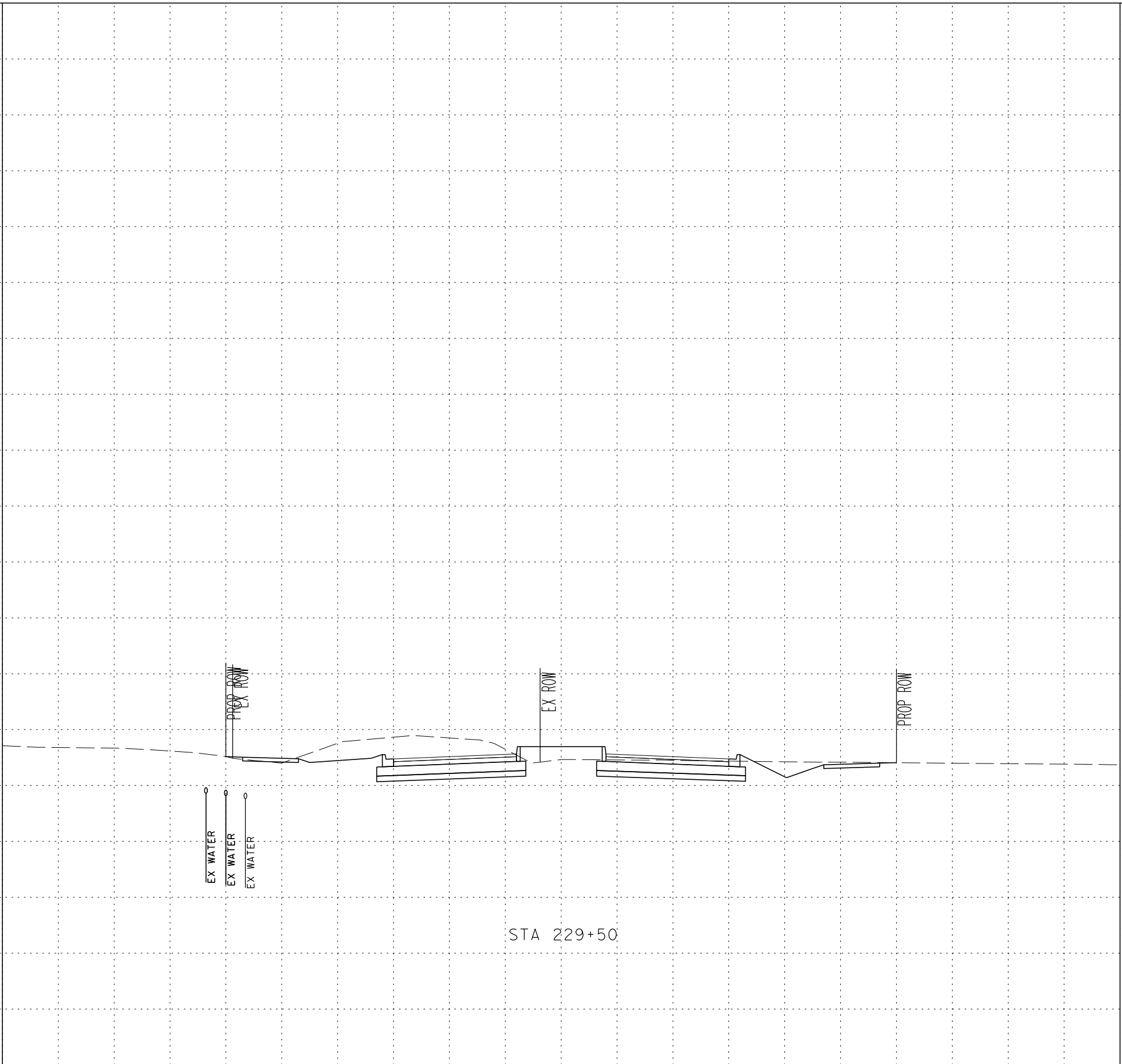
Plotted on: 11/7/2023

Design File name: ... \GeoPak\1277500_XS_231017.dgn

-100 -90 -80 -70 -60 -50 -40 -30 -20 -10 0 10 20 30 40 50 60 70 80 90 100

620
615
610
605
600
595
590
585
580
575

620
615
610
605
600
595
590
585
580
575



SCALE: H: 1" = 20'
V: 1" = 10'



SAN ANTONIO | AUSTIN | HOUSTON | FORT WORTH | DALLAS
2000 NW LOOP 410 | SAN ANTONIO, TX 78213 | 210.375.9000
TEXAS ENGINEERING FIRM #470 | TEXAS SURVEYING FIRM #10028800



It's real.



CROSS SECTIONS
STA 229+50 TO STA 229+50

CHK DGN:	FED. RD. DIV. NO.	STATE	FEDERAL AID PROJECT NO.			HIGHWAY NO.
DWG:	DIST.	COUNTY	CONT. NO.	SECT. NO.	JOB NO.	SHEET NO.
	6	TEXAS				CORDOVA
	SAT	GUADALUPE	0915	46	052	

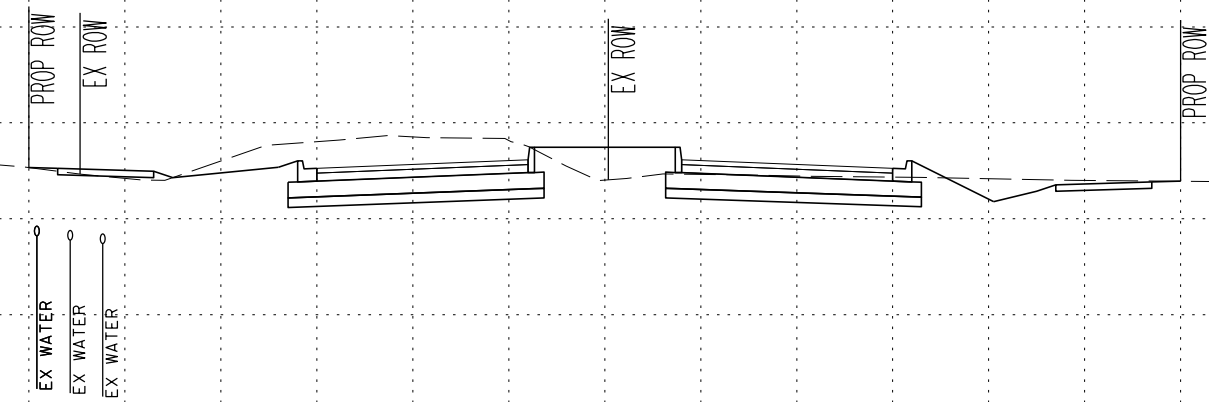
Plotted on: 11/7/2023

Design File name: ... \GeoPak\1277500_XS_231017.dgn

-100 -90 -80 -70 -60 -50 -40 -30 -20 -10 0 10 20 30 40 50 60 70 80 90 100

620
615
610
605
600
595
590
585
580
575

620
615
610
605
600
595
590
585
580
575



STA 230+00

-100 -90 -80 -70 -60 -50 -40 -30 -20 -10 0 10 20 30 40 50 60 70 80 90 100

SCALE: H: 1" = 20'
V: 1" = 10'



SAN ANTONIO | AUSTIN | HOUSTON | FORT WORTH | DALLAS
2000 NW LOOP 410 | SAN ANTONIO, TX 78213 | 210.375.9000
TEXAS ENGINEERING FIRM #470 | TEXAS SURVEYING FIRM #10028800



It's real.



CROSS SECTIONS
STA 230+00 TO STA 230+00

CHK DGN:	FED. RD. DIV. NO.	STATE	FEDERAL AID PROJECT NO.			HIGHWAY NO.
DWG:	6	TEXAS				CORDOVA
CHK DWG:	DIST.	COUNTY	CONT. NO.	SECT. NO.	JOB NO.	SHEET NO.
	SAT	GUADALUPE	0915	46	052	

Plotted on: 11/7/2023

Design File name: ... \GeoPak\1277500_XS_231017.dgn

-100 -90 -80 -70 -60 -50 -40 -30 -20 -10 0 10 20 30 40 50 60 70 80 90 100

620
615
610
605
600
595
590
585
580
575

620
615
610
605
600
595
590
585
580
575

PROP ROW

EX ROW

EX ROW

PROP ROW

EX WATER
EX WATER
EX WATER

STA 230+50

-100 -90 -80 -70 -60 -50 -40 -30 -20 -10 0 10 20 30 40 50 60 70 80 90 100

SCALE: H: 1" = 20'
V: 1" = 10'



SAN ANTONIO | AUSTIN | HOUSTON | FORT WORTH | DALLAS
2000 NW LOOP 410 | SAN ANTONIO, TX 78213 | 210.375.9000
TEXAS ENGINEERING FIRM #470 | TEXAS SURVEYING FIRM #10028800



It's real.



CROSS SECTIONS
STA 230+50 TO STA 230+50

CHK DGN:	FED. RD. DIV. NO.	STATE	FEDERAL AID PROJECT NO.			HIGHWAY NO.
DWG:	6	TEXAS				CORDOVA
CHK DWG:	DIST.	COUNTY	CONT. NO.	SECT. NO.	JOB NO.	SHEET NO.
	SAT	GUADALUPE	0915	46	052	

Plotted on: 11/7/2023

Design File name: ... \GeoPak\1277500_XS_231017.dgn

-100 -90 -80 -70 -60 -50 -40 -30 -20 -10 0 10 20 30 40 50 60 70 80 90 100

620
615
610
605
600
595
590
585
580
575

620
615
610
605
600
595
590
585
580
575

EX ROW

EX ROW

PROP ROW

EX WATER
EX WATER
EX WATER

STA 231+00

-100 -90 -80 -70 -60 -50 -40 -30 -20 -10 0 10 20 30 40 50 60 70 80 90 100

SCALE: H: 1" = 20'
V: 1" = 10'



SAN ANTONIO | AUSTIN | HOUSTON | FORT WORTH | DALLAS
2000 NW LOOP 410 | SAN ANTONIO, TX 78213 | 210.375.9000
TEXAS ENGINEERING FIRM #470 | TEXAS SURVEYING FIRM #10028800



It's real.



CROSS SECTIONS
STA 231+00 TO STA 231+00

CHK DGN:	FED. RD. DIV. NO.	STATE	FEDERAL AID PROJECT NO.			HIGHWAY NO.
DWG:	6	TEXAS				CORDOVA
CHK DWG:	DIST.	COUNTY	CONT. NO.	SECT. NO.	JOB NO.	SHEET NO.
	SAT	GUADALUPE	0915	46	052	

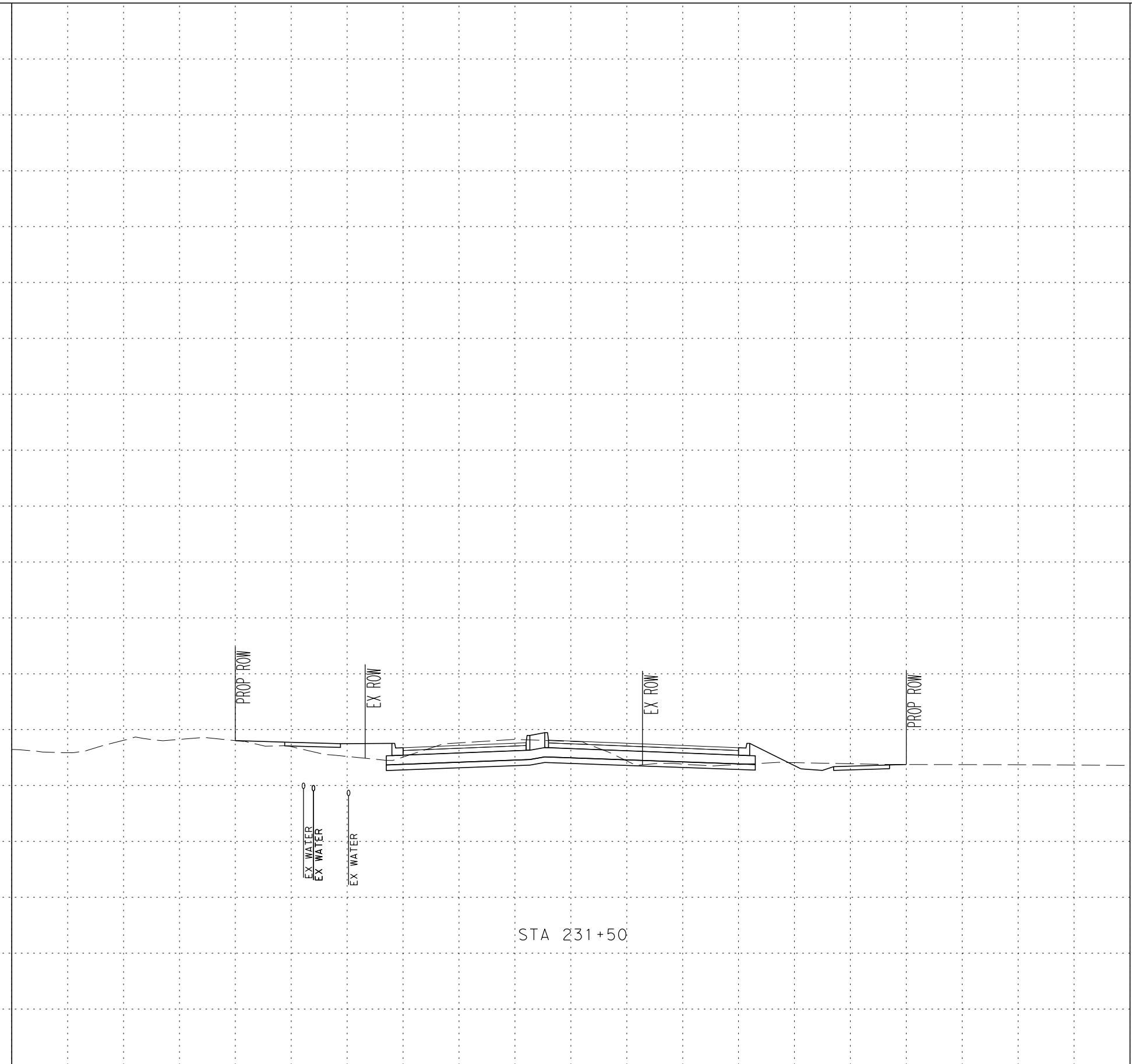
Plotted on: 11/7/2023

Design File name: ... \GeoPak\1277500_XS_231017.dgn

-100 -90 -80 -70 -60 -50 -40 -30 -20 -10 0 10 20 30 40 50 60 70 80 90 100

620
615
610
605
600
595
590
585
580
575

620
615
610
605
600
595
590
585
580
575



STA 231+50

-100 -90 -80 -70 -60 -50 -40 -30 -20 -10 0 10 20 30 40 50 60 70 80 90 100

SCALE: H: 1" = 20'
V: 1" = 10'



SAN ANTONIO | AUSTIN | HOUSTON | FORT WORTH | DALLAS
2000 NW LOOP 410 | SAN ANTONIO, TX 78213 | 210.375.9000
TEXAS ENGINEERING FIRM #470 | TEXAS SURVEYING FIRM #10028800



It's real.



CROSS SECTIONS
STA 231+50 TO STA 231+50

CHK DGN:	FED. RD. DIV. NO.	STATE	FEDERAL AID PROJECT NO.			HIGHWAY NO.
DWG:	6	TEXAS				CORDOVA
CHK DWG:	DIST.	COUNTY	CONT. NO.	SECT. NO.	JOB NO.	SHEET NO.
	SAT	GUADALUPE	0915	46	052	

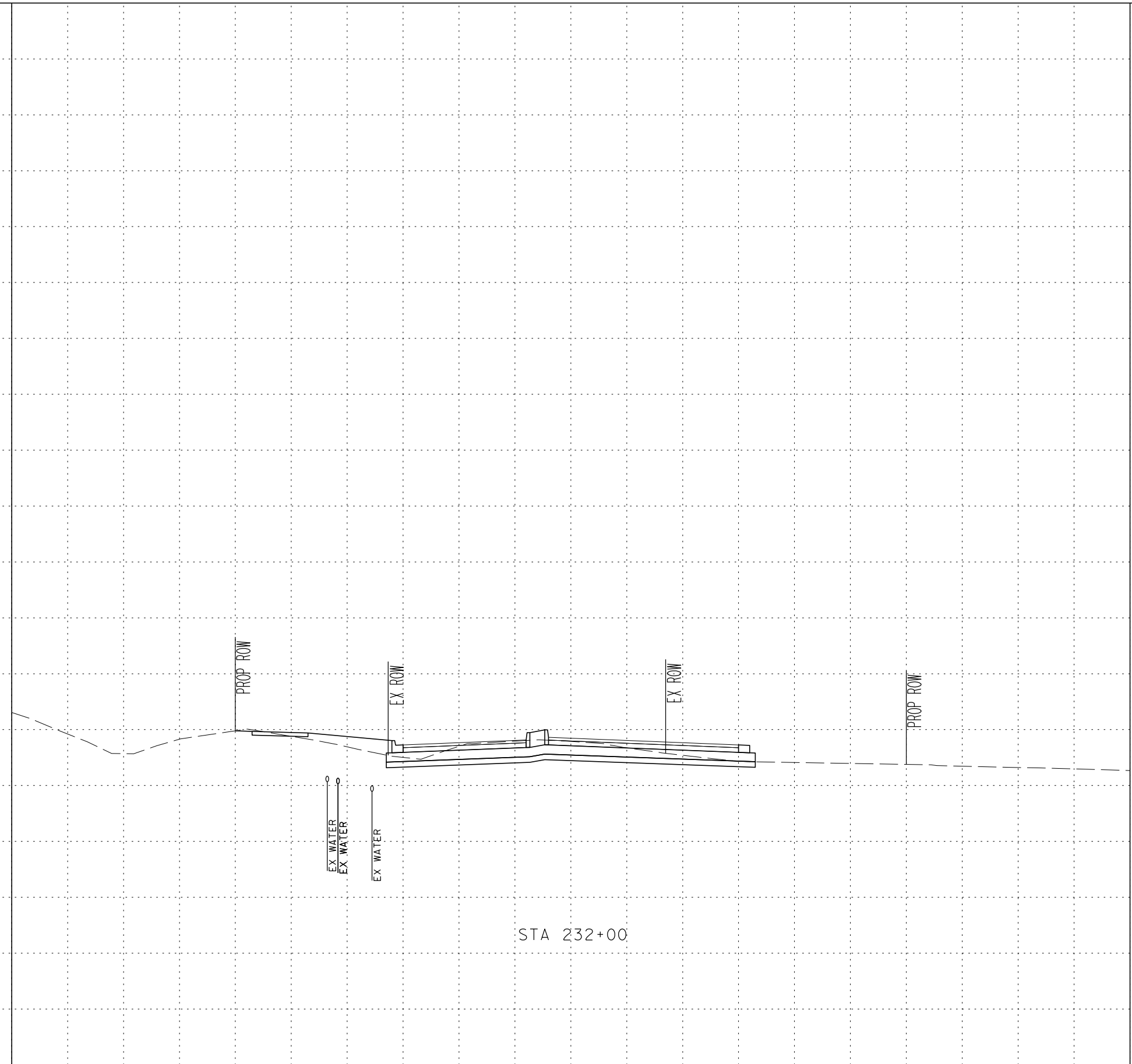
Plotted on: 11/7/2023

Design File name: ... \GeoPak\1277500_XS_231017.dgn

-100 -90 -80 -70 -60 -50 -40 -30 -20 -10 0 10 20 30 40 50 60 70 80 90 100

620
615
610
605
600
595
590
585
580
575

620
615
610
605
600
595
590
585
580
575



SCALE: H: 1" = 20'
V: 1" = 10'



SAN ANTONIO | AUSTIN | HOUSTON | FORT WORTH | DALLAS
2000 NW LOOP 410 | SAN ANTONIO, TX 78213 | 210.375.9000
TEXAS ENGINEERING FIRM #470 | TEXAS SURVEYING FIRM #10028800



It's real.



CROSS SECTIONS
STA 232+00 TO STA 232+00

CHK DGN:	FED. RD. DIV. NO.	STATE	FEDERAL AID PROJECT NO.			HIGHWAY NO.
DWG:	6	TEXAS				CORDOVA
CHK DWG:	DIST.	COUNTY	CONT. NO.	SECT. NO.	JOB NO.	SHEET NO.
	SAT	GUADALUPE	0915	46	052	

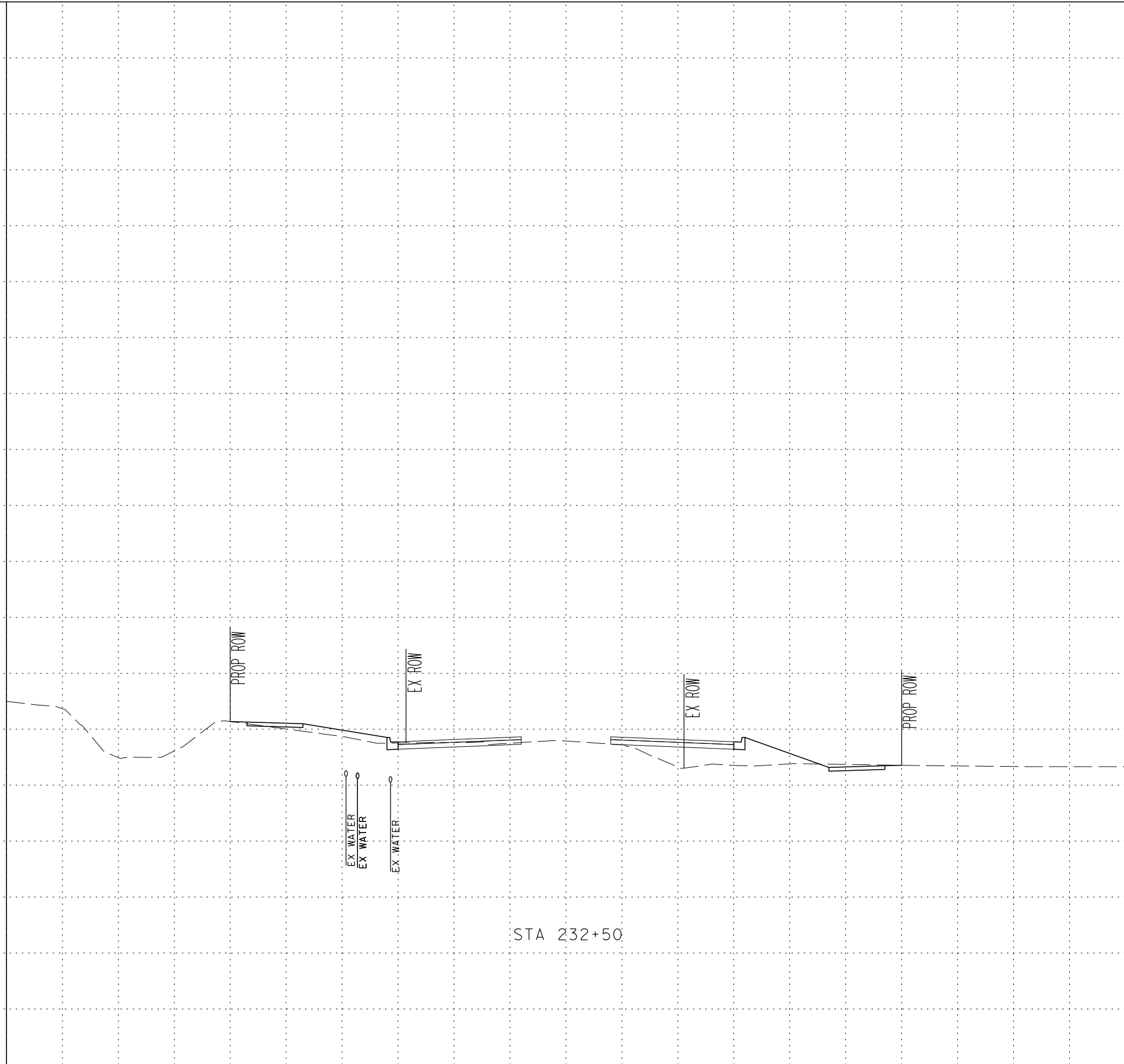
Plotted on: 11/7/2023

Design File name: ... \GeoPak\1277500_XS_231017.dgn

-100 -90 -80 -70 -60 -50 -40 -30 -20 -10 0 10 20 30 40 50 60 70 80 90 100

620
615
610
605
600
595
590
585
580
575

620
615
610
605
600
595
590
585
580
575



SCALE: H: 1" = 20'
V: 1" = 10'

Pape-Dawson
ENGINEERS

SAN ANTONIO | AUSTIN | HOUSTON | FORT WORTH | DALLAS
2000 NW LOOP 410 | SAN ANTONIO, TX 78213 | 210.375.9000
TEXAS ENGINEERING FIRM #470 | TEXAS SURVEYING FIRM #10028800



It's real.

Texas Department of Transportation
©2023

CROSS SECTIONS
STA 232+50 TO STA 232+50

CHK DGN:	FED. RD. DIV. NO.	STATE	FEDERAL AID PROJECT NO.			HIGHWAY NO.
DWG:	6	TEXAS				CORDOVA
CHK DWG:	DIST.	COUNTY	CONT. NO.	SECT. NO.	JOB NO.	SHEET NO.
	SAT	GUADALUPE	0915	46	052	

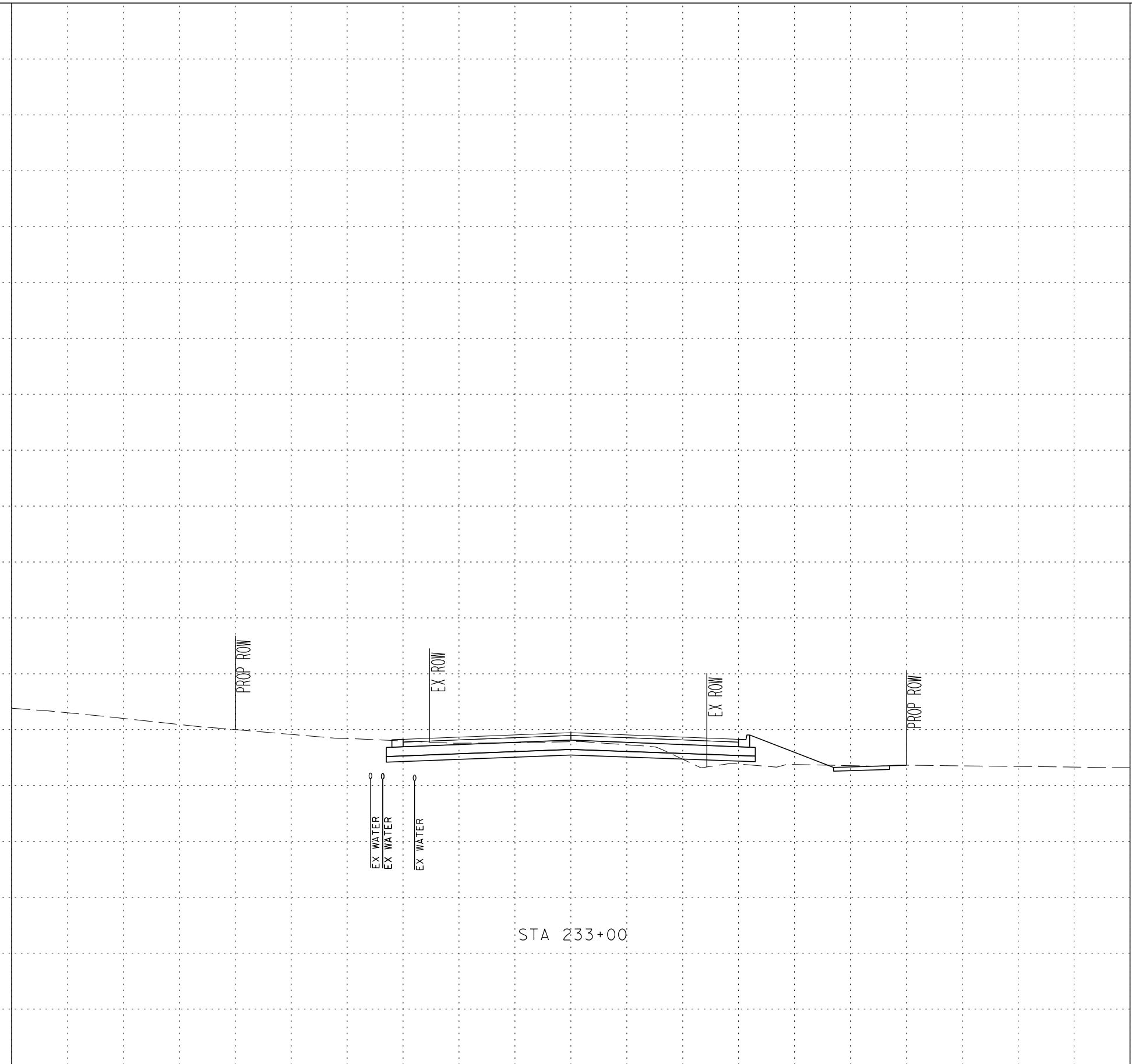
Plotted on: 11/7/2023

Design File name: ... \GeoPak\1277500_XS_231017.dgn

-100 -90 -80 -70 -60 -50 -40 -30 -20 -10 0 10 20 30 40 50 60 70 80 90 100

620
615
610
605
600
595
590
585
580
575

620
615
610
605
600
595
590
585
580
575



SCALE: H: 1" = 20'
V: 1" = 10'



SAN ANTONIO | AUSTIN | HOUSTON | FORT WORTH | DALLAS
2000 NW LOOP 410 | SAN ANTONIO, TX 78213 | 210.375.9000
TEXAS ENGINEERING FIRM #470 | TEXAS SURVEYING FIRM #10028800



It's real.



CROSS SECTIONS
STA 233+00 TO STA 233+00

CHK DGN:	FED. RD. DIV. NO.	STATE	FEDERAL AID PROJECT NO.			HIGHWAY NO.
DWG:	6	TEXAS				CORDOVA
CHK DWG:	DIST.	COUNTY	CONT. NO.	SECT. NO.	JOB NO.	SHEET NO.
	SAT	GUADALUPE	0915	46	052	

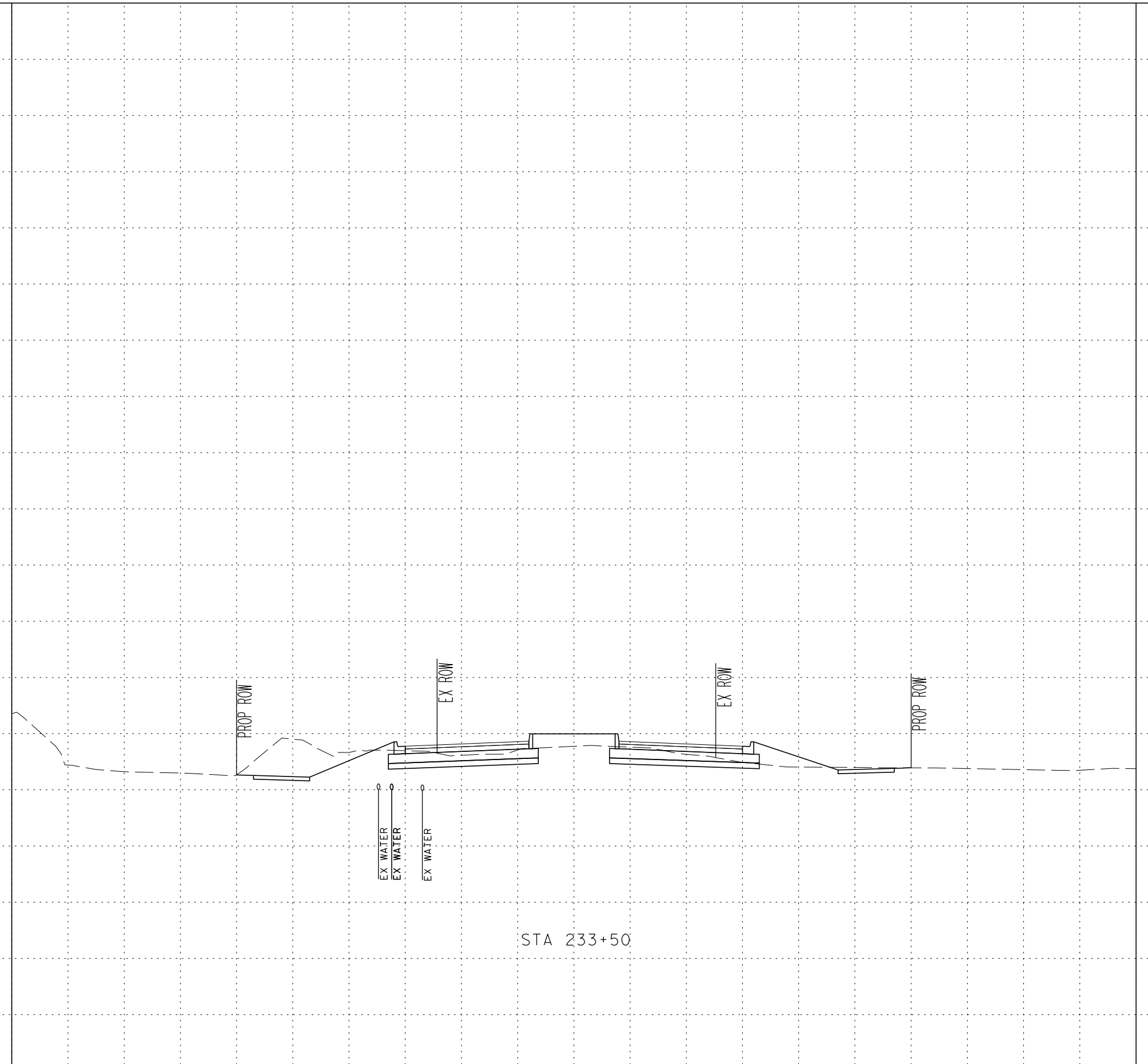
Plotted on: 11/7/2023

Design File name: ... \GeoPak\1277500_XS_231017.dgn

-100 -90 -80 -70 -60 -50 -40 -30 -20 -10 0 10 20 30 40 50 60 70 80 90 100

620
615
610
605
600
595
590
585
580
575

620
615
610
605
600
595
590
585
580
575



STA 233+50

SCALE: H: 1" = 20'
V: 1" = 10'



SAN ANTONIO | AUSTIN | HOUSTON | FORT WORTH | DALLAS
2000 NW LOOP 410 | SAN ANTONIO, TX 78213 | 210.375.9000
TEXAS ENGINEERING FIRM #470 | TEXAS SURVEYING FIRM #10028800



It's real.



CROSS SECTIONS
STA 233+50 TO STA 233+50

CHK DGN:	FED. RD. DIV. NO.	STATE	FEDERAL AID PROJECT NO.			HIGHWAY NO.
DWG:	6	TEXAS				CORDOVA
CHK DWG:	DIST.	COUNTY	CONT. NO.	SECT. NO.	JOB NO.	SHEET NO.
	SAT	GUADALUPE	0915	46	052	

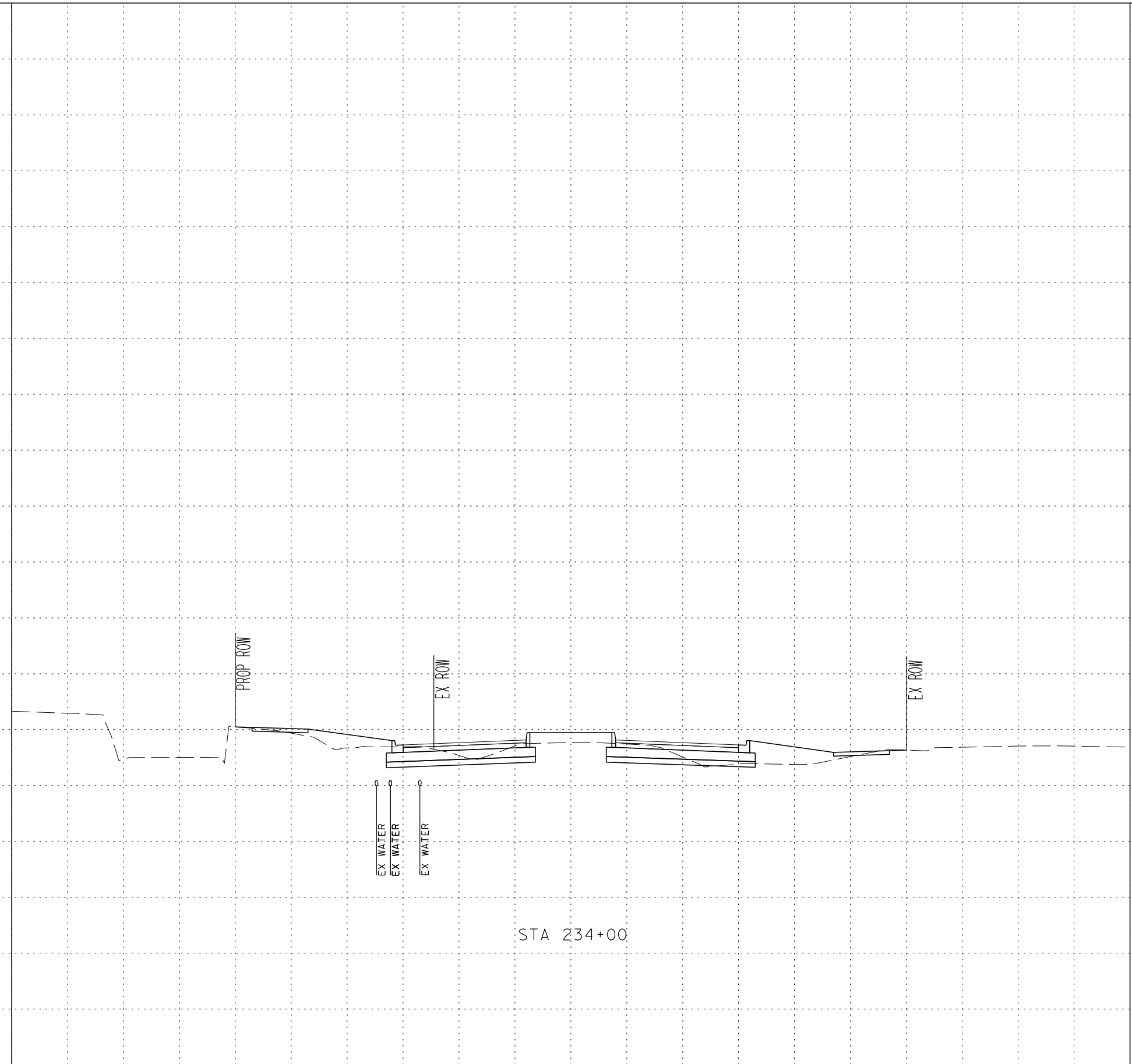
Plotted on: 11/7/2023

Design File name: ... \GeoPak\1277500_XS_231017.dgn

-100 -90 -80 -70 -60 -50 -40 -30 -20 -10 0 10 20 30 40 50 60 70 80 90 100

620
615
610
605
600
595
590
585
580
575

620
615
610
605
600
595
590
585
580
575



STA 234+00

-100 -90 -80 -70 -60 -50 -40 -30 -20 -10 0 10 20 30 40 50 60 70 80 90 100

SCALE: H: 1" = 20'
V: 1" = 10'



SAN ANTONIO | AUSTIN | HOUSTON | FORT WORTH | DALLAS
2000 NW LOOP 410 | SAN ANTONIO, TX 78213 | 210.375.9000
TEXAS ENGINEERING FIRM #470 | TEXAS SURVEYING FIRM #10028800



It's real.



CROSS SECTIONS
STA 234+00 TO STA 234+00

CHK DGN:	FED. RD. DIV. NO.	STATE	FEDERAL AID PROJECT NO.			HIGHWAY NO.
DWG:	6	TEXAS				CORDOVA
CHK DWG:	DIST.	COUNTY	CONT. NO.	SECT. NO.	JOB NO.	SHEET NO.
	SAT	GUADALUPE	0915	46	052	

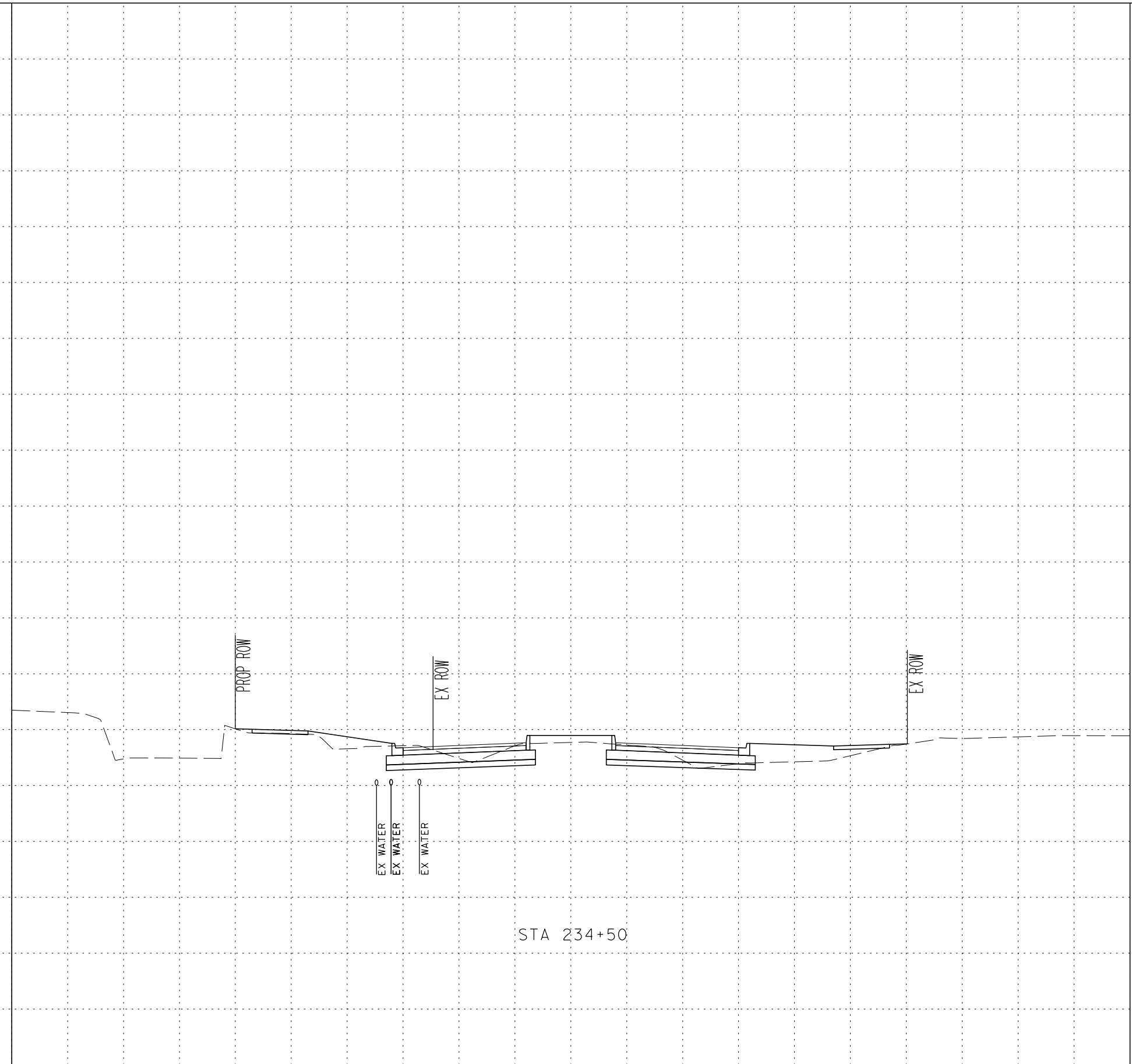
Plotted on: 11/7/2023

Design File name: ... \GeoPak\1277500_XS_231017.dgn

-100 -90 -80 -70 -60 -50 -40 -30 -20 -10 0 10 20 30 40 50 60 70 80 90 100

620
615
610
605
600
595
590
585
580
575

620
615
610
605
600
595
590
585
580
575



SCALE: H: 1" = 20'
V: 1" = 10'



SAN ANTONIO | AUSTIN | HOUSTON | FORT WORTH | DALLAS
2000 NW LOOP 410 | SAN ANTONIO, TX 78213 | 210.375.9000
TEXAS ENGINEERING FIRM #470 | TEXAS SURVEYING FIRM #10028800



It's real.



CROSS SECTIONS
STA 234+50 TO STA 234+50

CHK	DIV. NO.	STATE	FEDERAL AID PROJECT NO.			HIGHWAY NO.
DGN:	6	TEXAS				CORDOVA
DWG:	DIST.	COUNTY	CONT. NO.	SECT. NO.	JOB NO.	SHEET NO.
DWG:	SAT	GUADALUPE	0915	46	052	

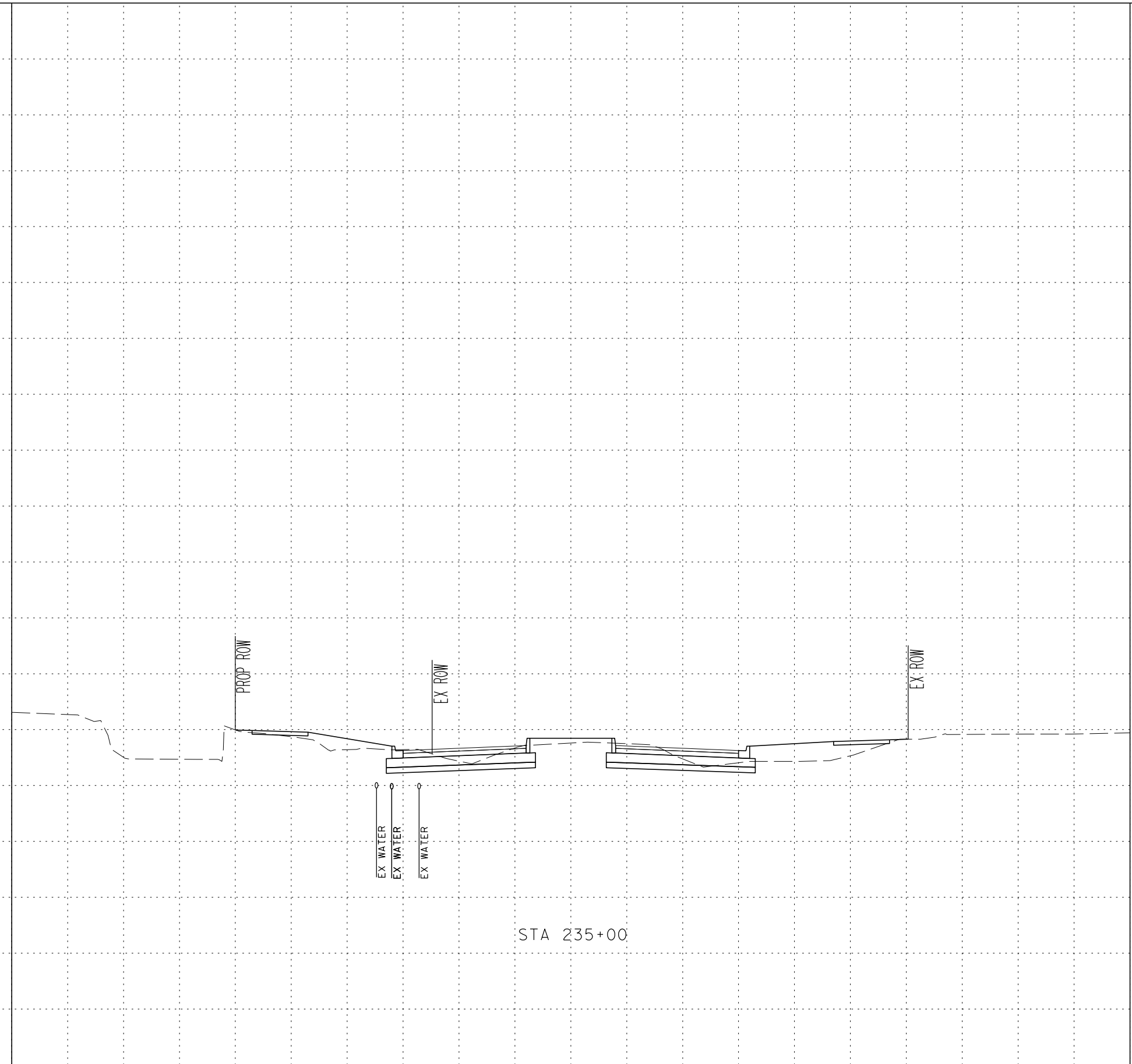
Plotted on: 11/7/2023

Design File name: ... \GeoPak\1277500_XS_231017.dgn

-100 -90 -80 -70 -60 -50 -40 -30 -20 -10 0 10 20 30 40 50 60 70 80 90 100

620
615
610
605
600
595
590
585
580
575

620
615
610
605
600
595
590
585
580
575



STA 235+00

SCALE: H: 1" = 20'
V: 1" = 10'



SAN ANTONIO | AUSTIN | HOUSTON | FORT WORTH | DALLAS
2000 NW LOOP 410 | SAN ANTONIO, TX 78213 | 210.375.9000
TEXAS ENGINEERING FIRM #470 | TEXAS SURVEYING FIRM #10028800



It's real.



CROSS SECTIONS
STA 235+00 TO STA 235+00

CHK DGN:	FED. RD. DIV. NO.	STATE	FEDERAL AID PROJECT NO.			HIGHWAY NO.
DWG:	6	TEXAS				CORDOVA
CHK DGN:	DIST.	COUNTY	CONT. NO.	SECT. NO.	JOB NO.	SHEET NO.
DWG:	SAT	GUADALUPE	0915	46	052	

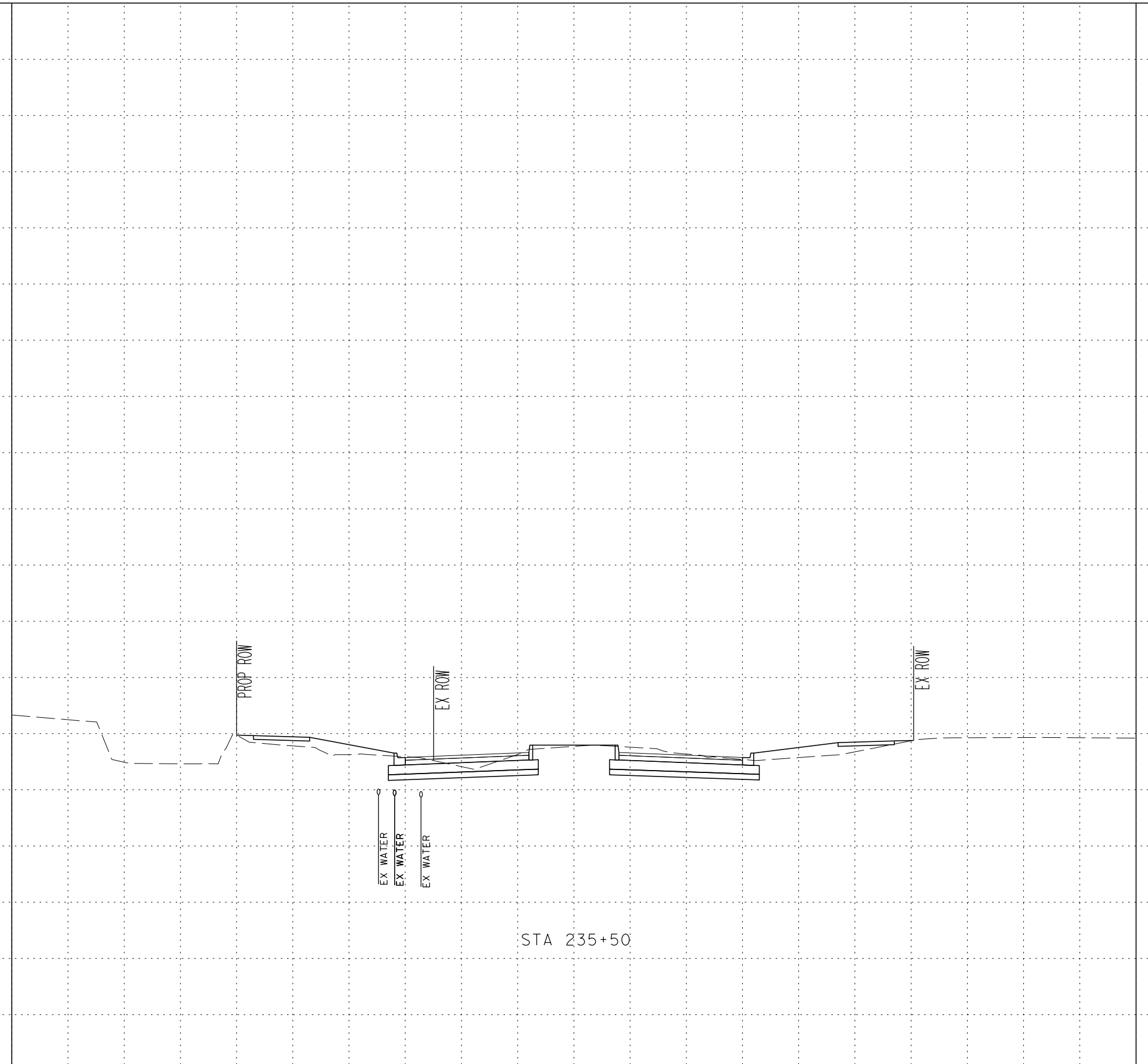
Plotted on: 11/7/2023

Design File name: ... \GeoPak\1277500_XS_231017.dgn

-100 -90 -80 -70 -60 -50 -40 -30 -20 -10 0 10 20 30 40 50 60 70 80 90 100

620
615
610
605
600
595
590
585
580
575

620
615
610
605
600
595
590
585
580
575



STA 235+50

SCALE: H: 1" = 20'
V: 1" = 10'

Pape-Dawson
ENGINEERS

SAN ANTONIO | AUSTIN | HOUSTON | FORT WORTH | DALLAS
2000 NW LOOP 410 | SAN ANTONIO, TX 78213 | 210.375.9000
TEXAS ENGINEERING FIRM #470 | TEXAS SURVEYING FIRM #10028800



It's real.

Texas Department of Transportation
©2023

CROSS SECTIONS
STA 235+50 TO STA 235+50

CHK DGN:	FED. RD. DIV. NO.	STATE	FEDERAL AID PROJECT NO.			HIGHWAY NO.
DWG:	6	TEXAS				CORDOVA
CHK DGN:	DIST.	COUNTY	CONT. NO.	SECT. NO.	JOB NO.	SHEET NO.
DWG:	SAT	GUADALUPE	0915	46	052	

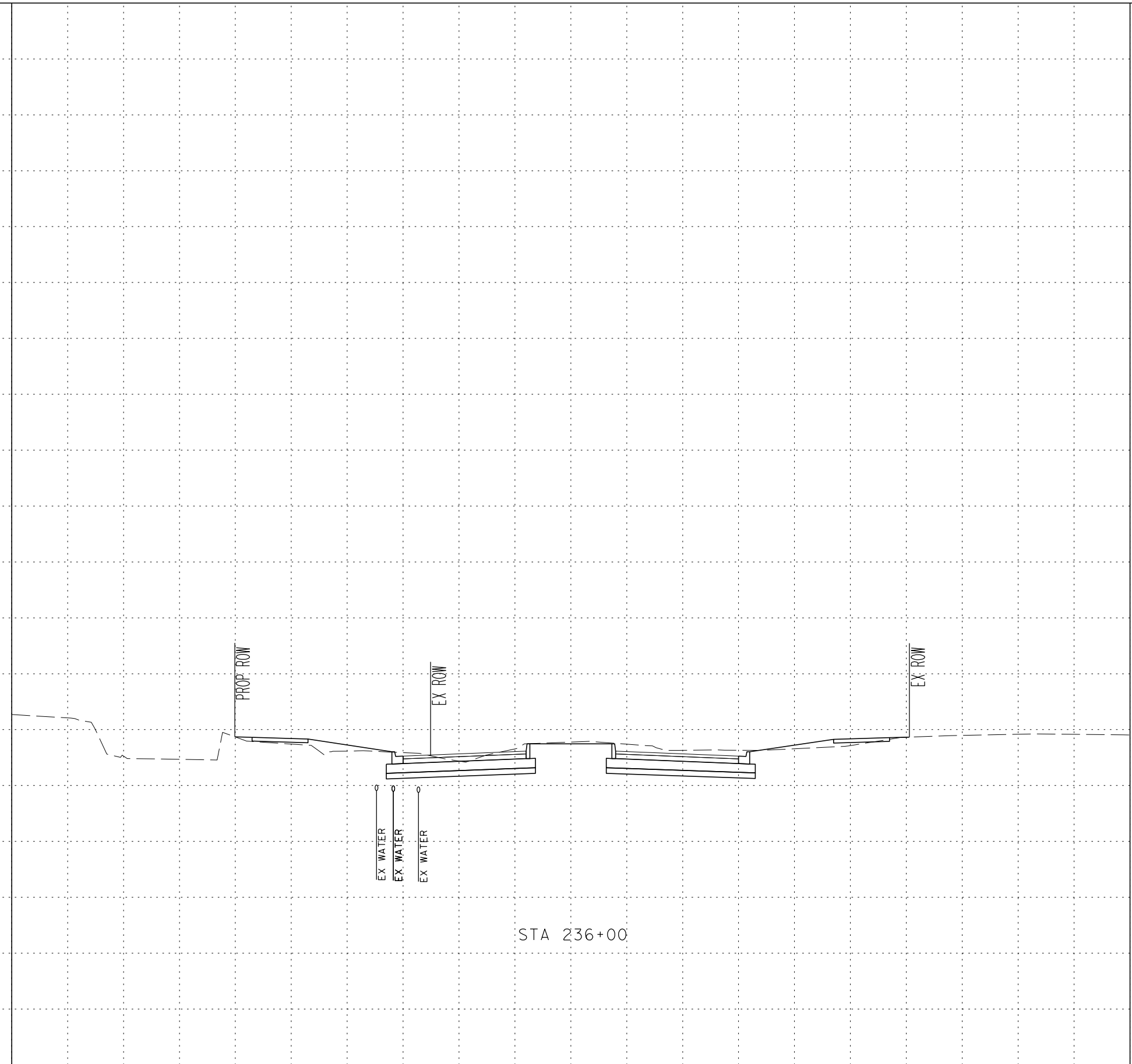
Plotted on: 11/7/2023

Design File name: ... \GeoPak\1277500_XS_231017.dgn

-100 -90 -80 -70 -60 -50 -40 -30 -20 -10 0 10 20 30 40 50 60 70 80 90 100

620
615
610
605
600
595
590
585
580
575

620
615
610
605
600
595
590
585
580
575



STA 236+00

SCALE: H: 1" = 20'
V: 1" = 10'



SAN ANTONIO | AUSTIN | HOUSTON | FORT WORTH | DALLAS
2000 NW LOOP 410 | SAN ANTONIO, TX 78213 | 210.375.9000
TEXAS ENGINEERING FIRM #470 | TEXAS SURVEYING FIRM #10028800



It's real.



CROSS SECTIONS
STA 236+00 TO STA 236+00

CHK DGN:	FED. RD. DIV. NO.	STATE	FEDERAL AID PROJECT NO.			HIGHWAY NO.
DWG:	6	TEXAS				CORDOVA
CHK DGN:	DIST.	COUNTY	CONT. NO.	SECT. NO.	JOB NO.	SHEET NO.
DWG:	SAT	GUADALUPE	0915	46	052	

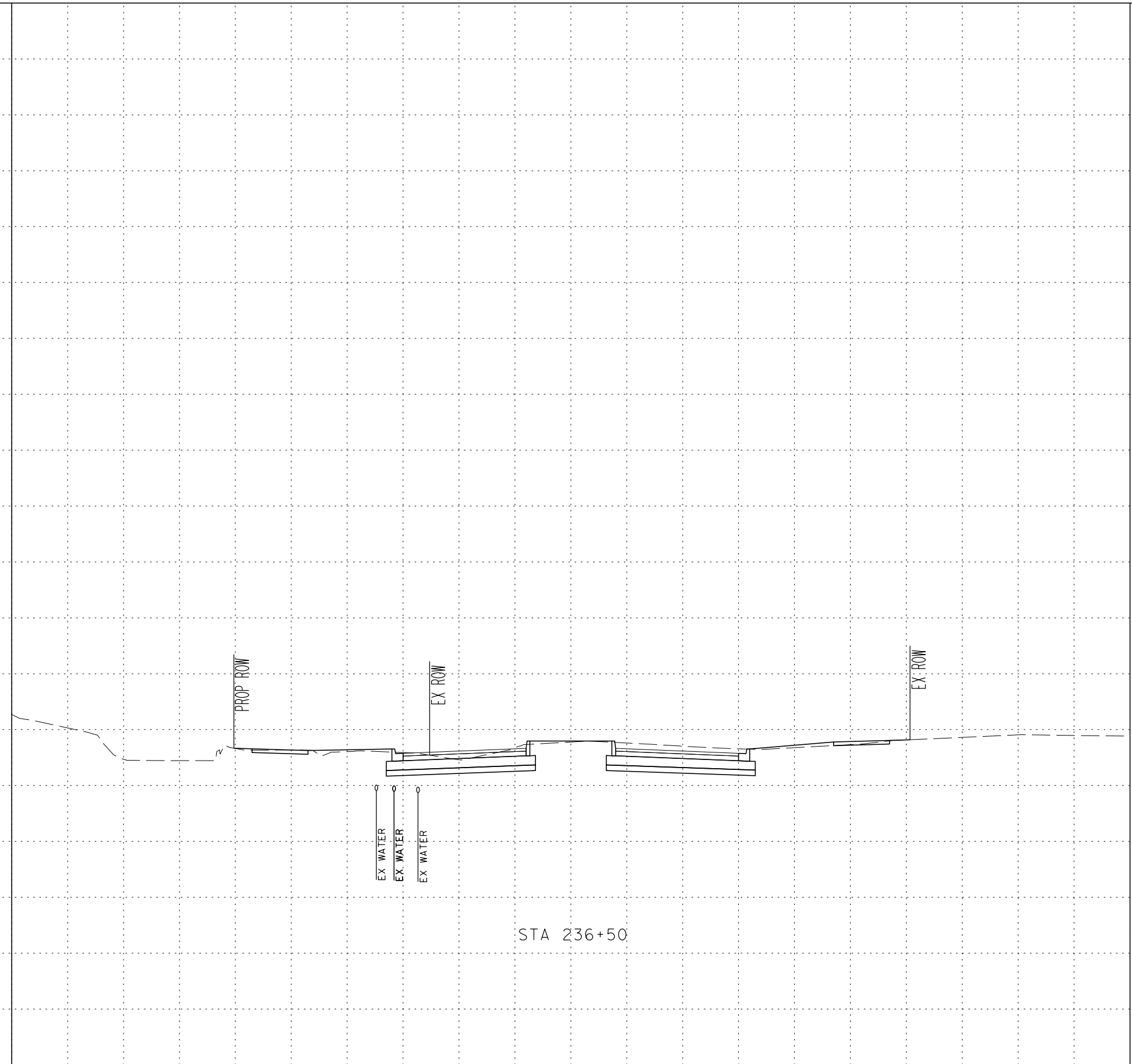
Plotted on: 11/7/2023

Design File name: ... \GeoPak\1277500_XS_231017.dgn

-100 -90 -80 -70 -60 -50 -40 -30 -20 -10 0 10 20 30 40 50 60 70 80 90 100

620
615
610
605
600
595
590
585
580
575

620
615
610
605
600
595
590
585
580
575



SCALE: H: 1" = 20'
V: 1" = 10'



SAN ANTONIO | AUSTIN | HOUSTON | FORT WORTH | DALLAS
2000 NW LOOP 410 | SAN ANTONIO, TX 78213 | 210.375.9000
TEXAS ENGINEERING FIRM #470 | TEXAS SURVEYING FIRM #10028800



It's real.



CROSS SECTIONS
STA 236+50 TO STA 236+50

CHK DGN:	FED. RD. DIV. NO.	STATE	FEDERAL AID PROJECT NO.			HIGHWAY NO.
DWG:	6	TEXAS				CORDOVA
CHK DWG:	DIST.	COUNTY	CONT. NO.	SECT. NO.	JOB NO.	SHEET NO.
	SAT	GUADALUPE	0915	46	052	

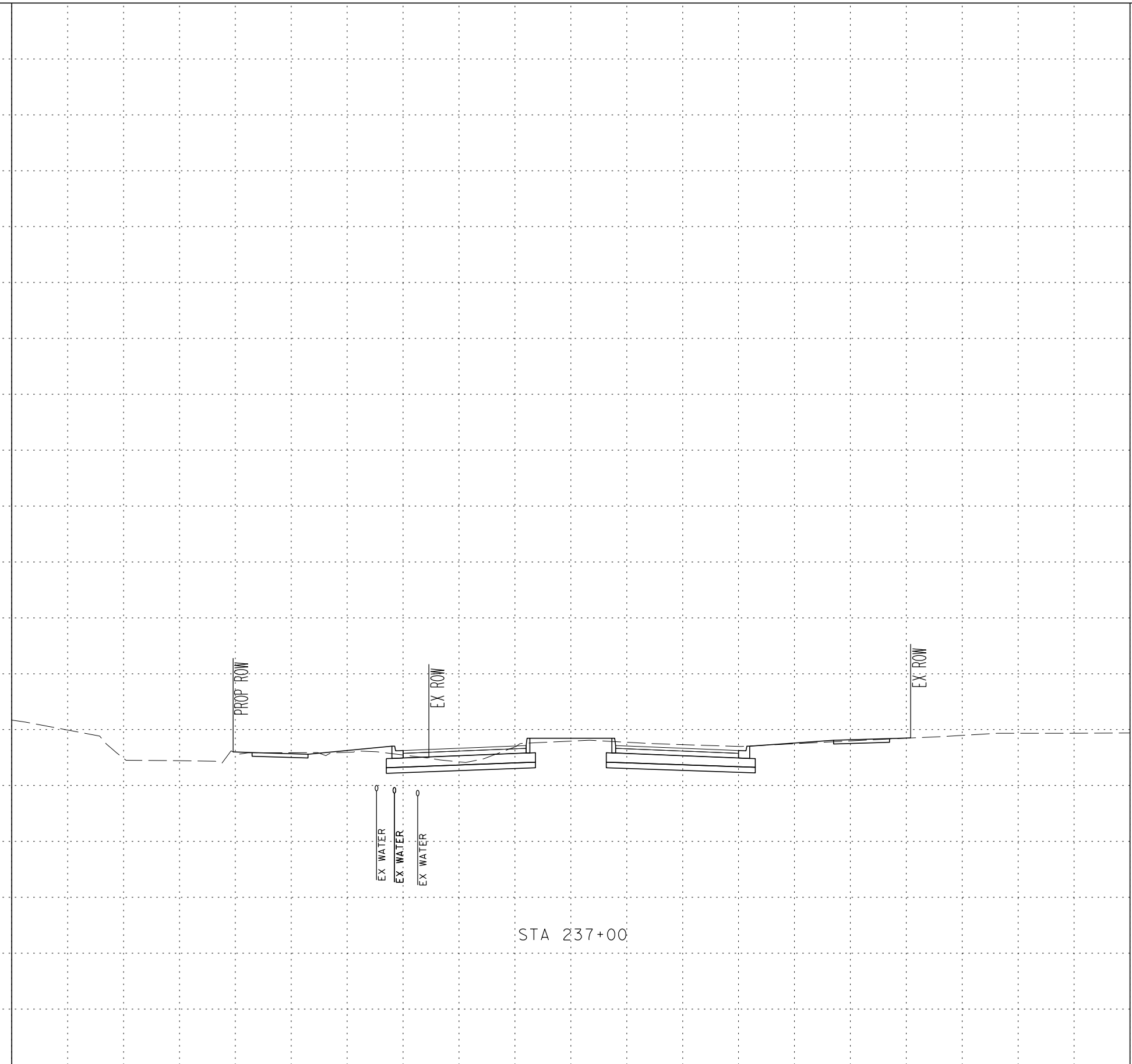
Plotted on: 11/7/2023

Design File name: ... \GeoPak\1277500_XS_231017.dgn

-100 -90 -80 -70 -60 -50 -40 -30 -20 -10 0 10 20 30 40 50 60 70 80 90 100

620
615
610
605
600
595
590
585
580
575

620
615
610
605
600
595
590
585
580
575



SCALE: H: 1" = 20'
V: 1" = 10'



SAN ANTONIO | AUSTIN | HOUSTON | FORT WORTH | DALLAS
2000 NW LOOP 410 | SAN ANTONIO, TX 78213 | 210.375.9000
TEXAS ENGINEERING FIRM #470 | TEXAS SURVEYING FIRM #10028800



It's real.



CROSS SECTIONS
STA 237+00 TO STA 237+00

CHK	FED. RD. DIV. NO.	STATE	FEDERAL AID PROJECT NO.			HIGHWAY NO.
DGN:	6	TEXAS				CORDOVA
DWG:	DIST.	COUNTY	CONT. NO.	SECT. NO.	JOB NO.	SHEET NO.
CHK	SAT	GUADALUPE	0915	46	052	


Plotted on: 11/7/2023

Design File name: ... \GeoPak\1277500_XS_231017.dgn

-100 -90 -80 -70 -60 -50 -40 -30 -20 -10 0 10 20 30 40 50 60 70 80 90 100

620
615
610
605
600
595
590
585
580
575

620
615
610
605
600
595
590
585
580
575



STA 237+50

SCALE: H: 1" = 20'
V: 1" = 10'



SAN ANTONIO | AUSTIN | HOUSTON | FORT WORTH | DALLAS
 2000 NW LOOP 410 | SAN ANTONIO, TX 78213 | 210.375.9000
 TEXAS ENGINEERING FIRM #470 | TEXAS SURVEYING FIRM #10028800



It's real.



CROSS SECTIONS
 STA 237+50 TO STA 237+50

CHK DGN:	FED. RD. DIV. NO.	STATE	FEDERAL AID PROJECT NO.			HIGHWAY NO.
DWG:	6	TEXAS				CORDOVA
CHK DWG:	DIST.	COUNTY	CONT. NO.	SECT. NO.	JOB NO.	SHEET NO.
	SAT	GUADALUPE	0915	46	052	

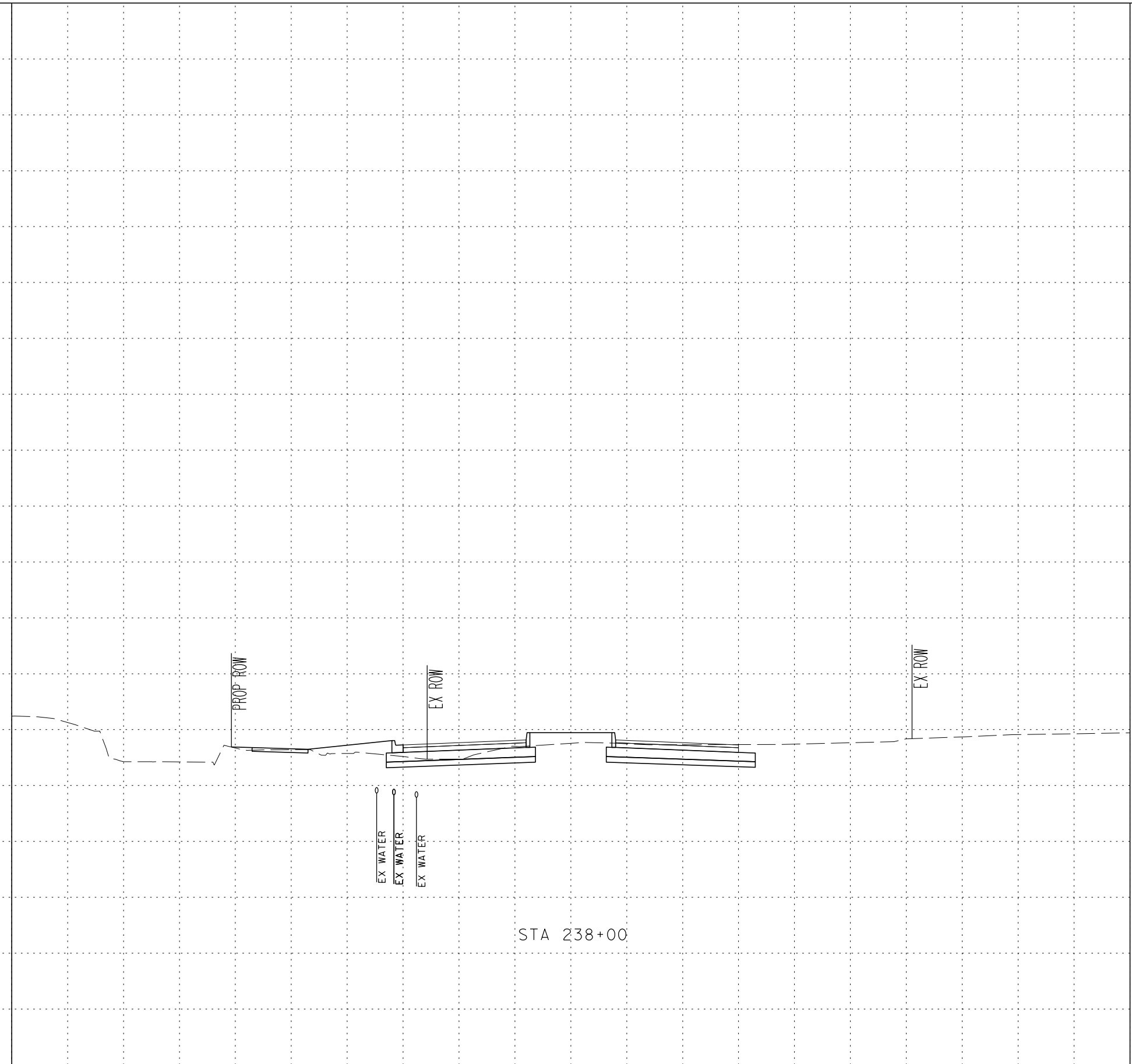
Plotted on: 11/7/2023

Design File name: ... \GeoPak\1277500_XS_231017.dgn

-100 -90 -80 -70 -60 -50 -40 -30 -20 -10 0 10 20 30 40 50 60 70 80 90 100

620
615
610
605
600
595
590
585
580
575

620
615
610
605
600
595
590
585
580
575



STA 238+00

SCALE: H: 1" = 20'
V: 1" = 10'



SAN ANTONIO | AUSTIN | HOUSTON | FORT WORTH | DALLAS
2000 NW LOOP 410 | SAN ANTONIO, TX 78213 | 210.375.9000
TEXAS ENGINEERING FIRM #470 | TEXAS SURVEYING FIRM #10028800



It's real.



CROSS SECTIONS
STA 238+00 TO STA 238+00

CHK DGN:	FED. RD. DIV. NO.	STATE	FEDERAL AID PROJECT NO.			HIGHWAY NO.
DWG:	6	TEXAS				CORDOVA
CHK DWG:	DIST.	COUNTY	CONT. NO.	SECT. NO.	JOB NO.	SHEET NO.
	SAT	GUADALUPE	0915	46	052	


Plotted on: 11/7/2023

Design File name: ... \GeoPak\1277500_XS_231017.dgn

-100 -90 -80 -70 -60 -50 -40 -30 -20 -10 0 10 20 30 40 50 60 70 80 90 100

620
615
610
605
600
595
590
585
580
575

620
615
610
605
600
595
590
585
580
575



STA 238+50

SCALE: H: 1" = 20'
V: 1" = 10'



SAN ANTONIO | AUSTIN | HOUSTON | FORT WORTH | DALLAS
2000 NW LOOP 410 | SAN ANTONIO, TX 78213 | 210.375.9000
TEXAS ENGINEERING FIRM #470 | TEXAS SURVEYING FIRM #10028800



It's real.



CROSS SECTIONS
STA 238+50 TO STA 238+50

CHK DGN:	FED. RD. DIV. NO.	STATE	FEDERAL AID PROJECT NO.			HIGHWAY NO.
DWG:	6	TEXAS				CORDOVA
CHK DGN:	DIST.	COUNTY	CONT. NO.	SECT. NO.	JOB NO.	SHEET NO.
DWG:	SAT	GUADALUPE	0915	46	052	

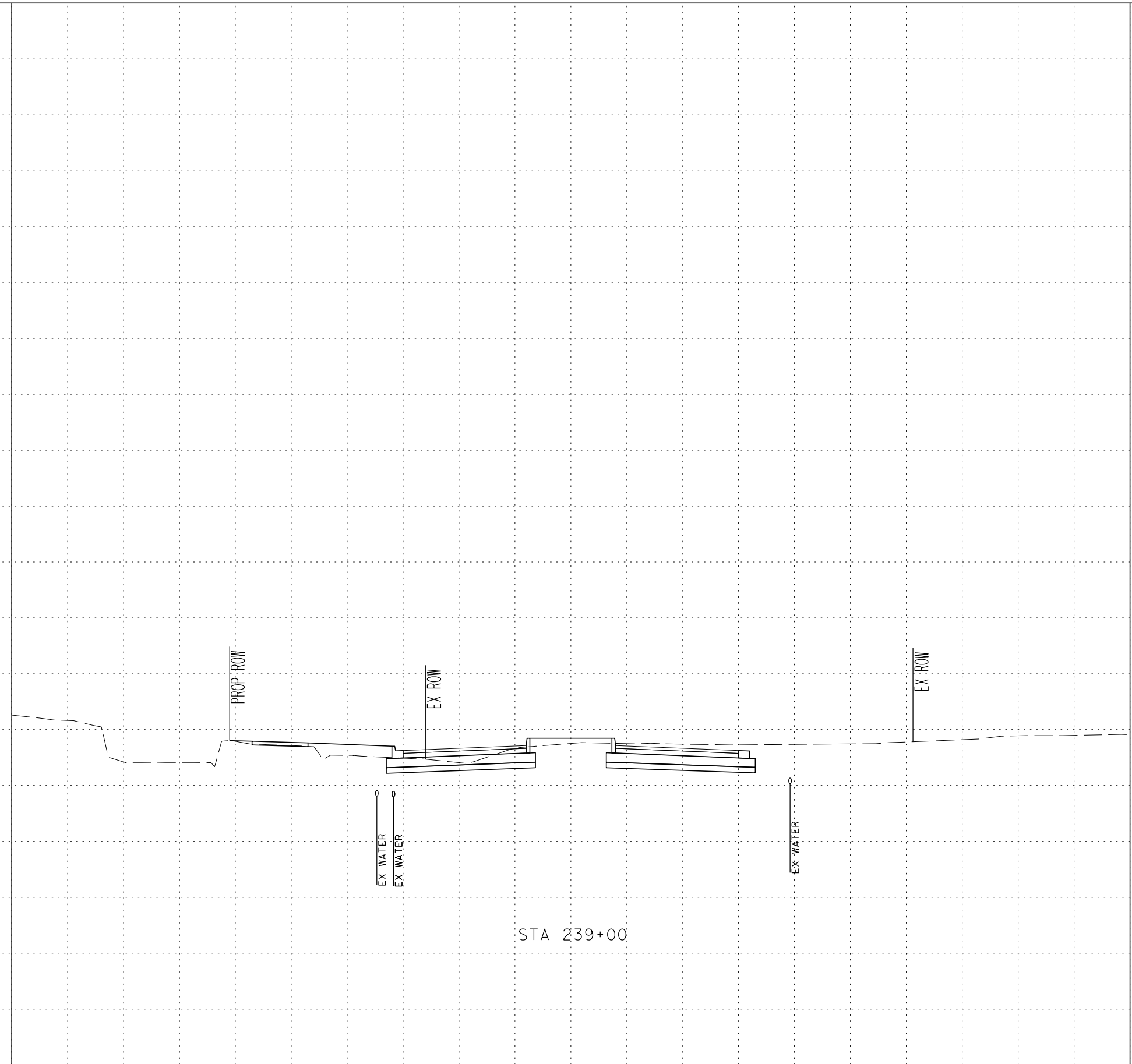
Plotted on: 11/7/2023

Design File name: ... \GeoPak\1277500_XS_231017.dgn

-100 -90 -80 -70 -60 -50 -40 -30 -20 -10 0 10 20 30 40 50 60 70 80 90 100

620
615
610
605
600
595
590
585
580
575

620
615
610
605
600
595
590
585
580
575



STA 239+00

SCALE: H: 1" = 20'
V: 1" = 10'



SAN ANTONIO | AUSTIN | HOUSTON | FORT WORTH | DALLAS
2000 NW LOOP 410 | SAN ANTONIO, TX 78213 | 210.375.9000
TEXAS ENGINEERING FIRM #470 | TEXAS SURVEYING FIRM #10028800



It's real.



CROSS SECTIONS
STA 239+00 TO STA 239+00

CHK DGN:	FED. RD. DIV. NO.	STATE	FEDERAL AID PROJECT NO.			HIGHWAY NO.
DWG:	6	TEXAS				CORDOVA
CHK DWG:	DIST.	COUNTY	CONT. NO.	SECT. NO.	JOB NO.	SHEET NO.
	SAT	GUADALUPE	0915	46	052	

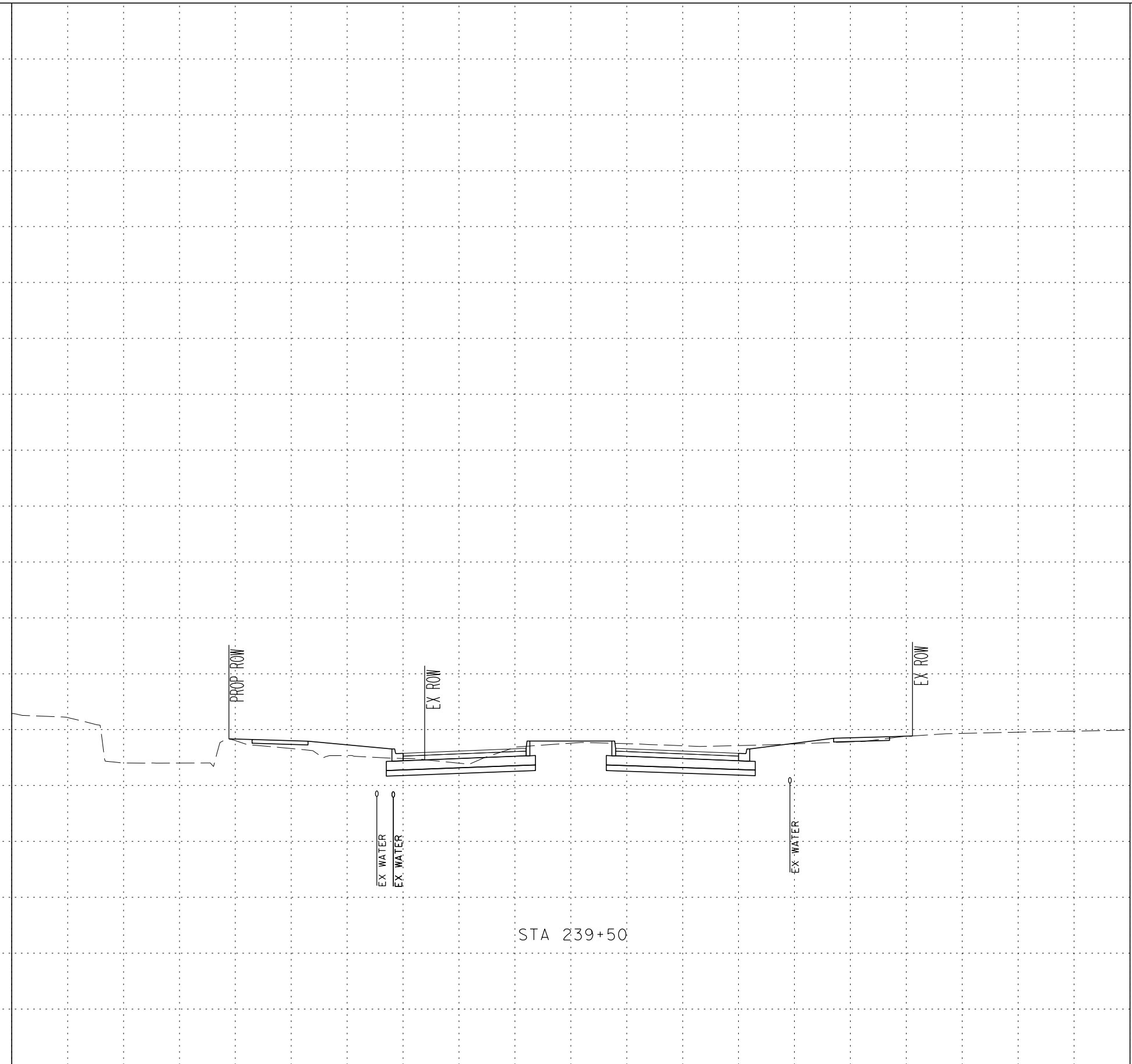
Plotted on: 11/7/2023

Design File name: ... \GeoPak\1277500_XS_231017.dgn

-100 -90 -80 -70 -60 -50 -40 -30 -20 -10 0 10 20 30 40 50 60 70 80 90 100

620
615
610
605
600
595
590
585
580
575

620
615
610
605
600
595
590
585
580
575



SCALE: H: 1" = 20'
V: 1" = 10'



SAN ANTONIO | AUSTIN | HOUSTON | FORT WORTH | DALLAS
2000 NW LOOP 410 | SAN ANTONIO, TX 78213 | 210.375.9000
TEXAS ENGINEERING FIRM #470 | TEXAS SURVEYING FIRM #10028800



It's real.



CROSS SECTIONS
STA 239+50 TO STA 239+50

CHK DGN:	FED. RD. DIV. NO.	STATE	FEDERAL AID PROJECT NO.			HIGHWAY NO.
DWG:	6	TEXAS				CORDOVA
CHK DGN:	DIST.	COUNTY	CONT. NO.	SECT. NO.	JOB NO.	SHEET NO.
	SAT	GUADALUPE	0915	46	052	

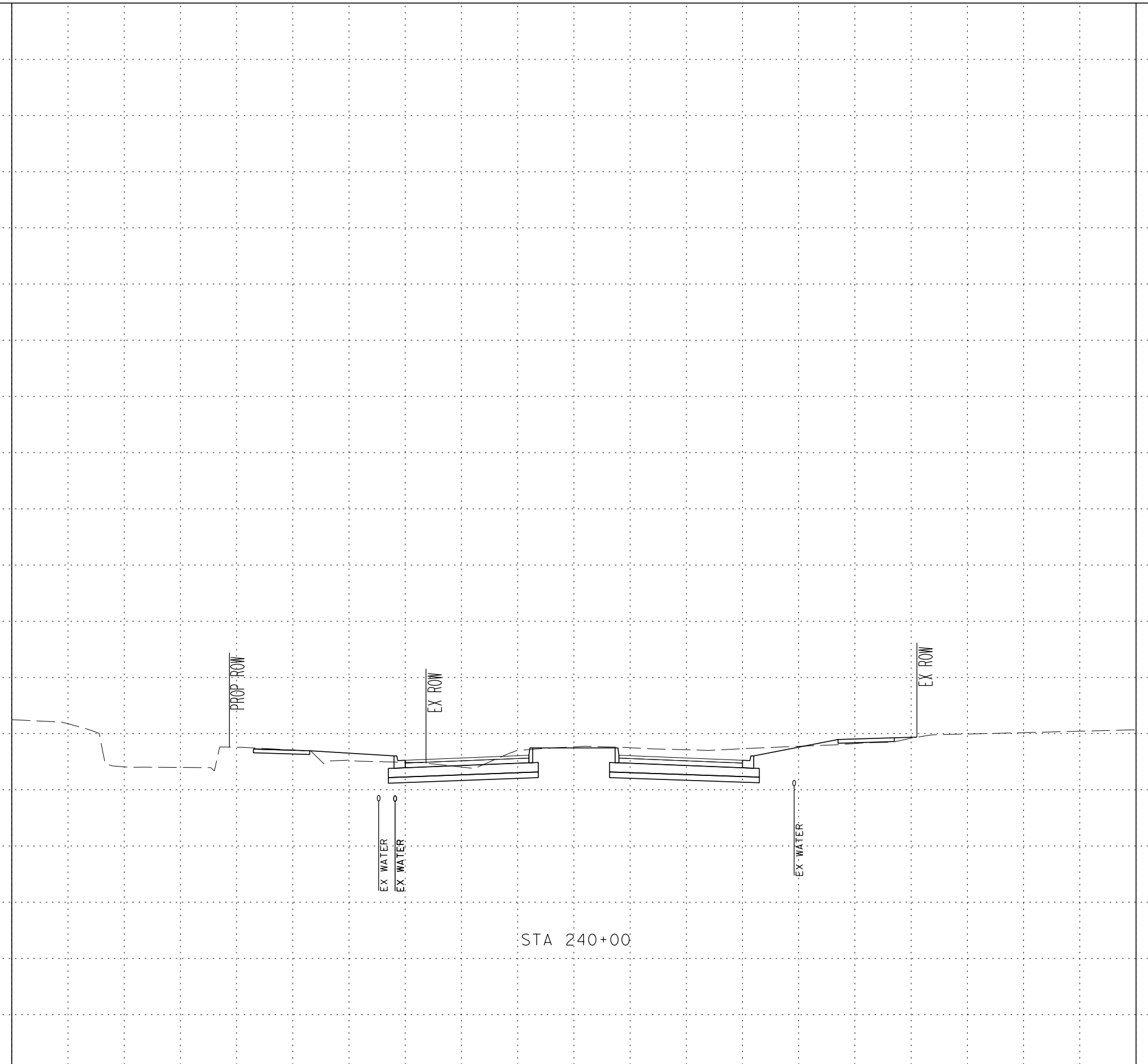
Plotted on: 11/7/2023

Design File name: ... \GeoPak\1277500_XS_231017.dgn

-100 -90 -80 -70 -60 -50 -40 -30 -20 -10 0 10 20 30 40 50 60 70 80 90 100

620
615
610
605
600
595
590
585
580
575

620
615
610
605
600
595
590
585
580
575



STA 240+00

SCALE: H: 1" = 20'
V: 1" = 10'



SAN ANTONIO | AUSTIN | HOUSTON | FORT WORTH | DALLAS
2000 NW LOOP 410 | SAN ANTONIO, TX 78213 | 210.375.9000
TEXAS ENGINEERING FIRM #470 | TEXAS SURVEYING FIRM #10028800



It's real.



CROSS SECTIONS
STA 240+00 TO STA 240+00

CHK DGN:	FED. RD. DIV. NO.	STATE	FEDERAL AID PROJECT NO.			HIGHWAY NO.
DWG:	6	TEXAS				CORDOVA
CHK DGN:	DIST.	COUNTY	CONT. NO.	SECT. NO.	JOB NO.	SHEET NO.
DWG:	SAT	GUADALUPE	0915	46	052	

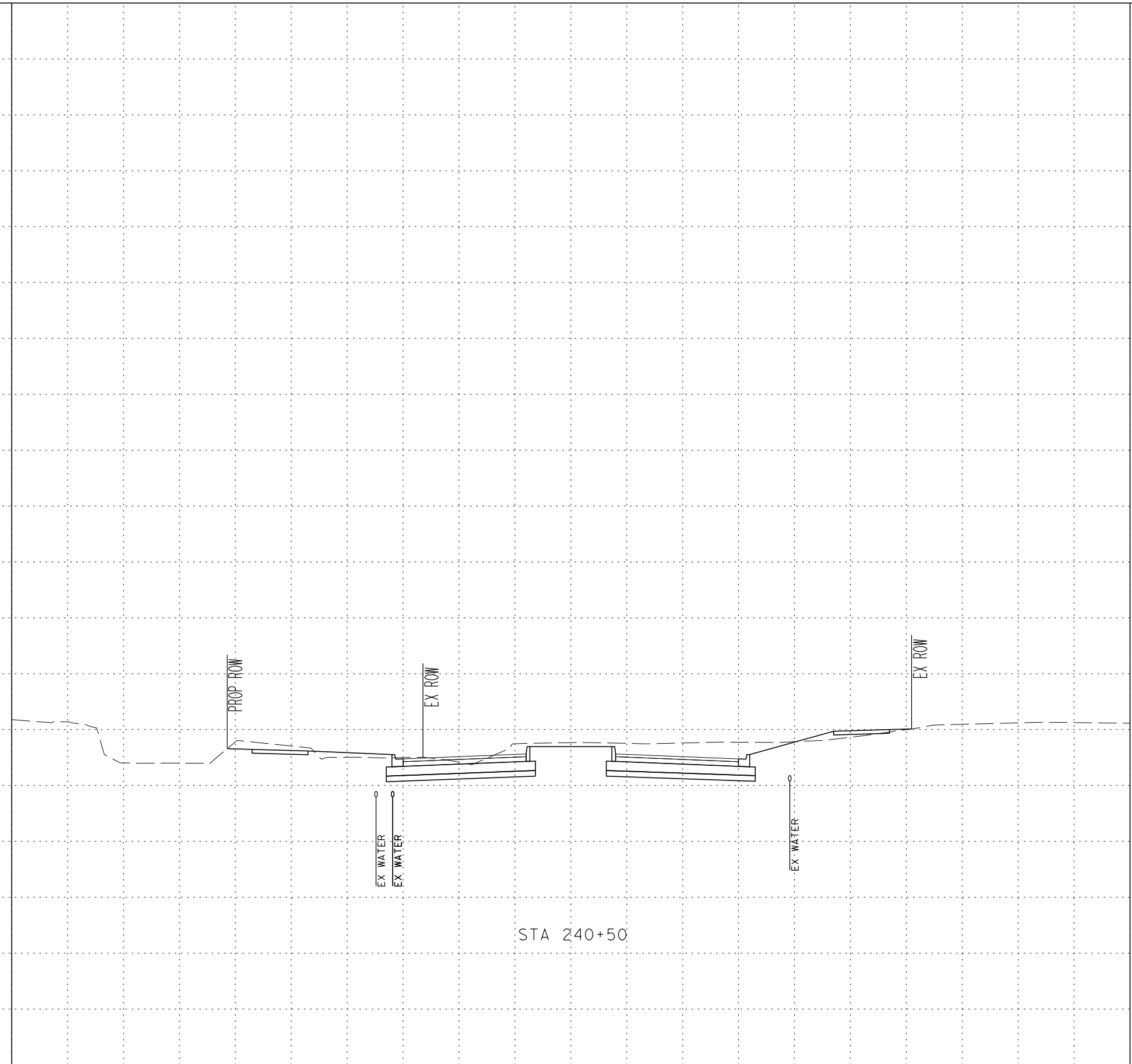
Plotted on: 11/7/2023

Design File name: ... \GeoPak\1277500_XS_231017.dgn

-100 -90 -80 -70 -60 -50 -40 -30 -20 -10 0 10 20 30 40 50 60 70 80 90 100

620
615
610
605
600
595
590
585
580
575

620
615
610
605
600
595
590
585
580
575



STA 240+50

SCALE: H: 1" = 20'
V: 1" = 10'

Pape-Dawson Engineers

SAN ANTONIO | AUSTIN | HOUSTON | FORT WORTH | DALLAS
2000 NW LOOP 410 | SAN ANTONIO, TX 78213 | 210.375.9000
TEXAS ENGINEERING FIRM #470 | TEXAS SURVEYING FIRM #10028800



It's real.



Texas Department of Transportation
©2023

CROSS SECTIONS
STA 240+50 TO STA 240+50

CHK DGN:	FED. RD. DIV. NO.	STATE	FEDERAL AID PROJECT NO.			HIGHWAY NO.
DWG:	6	TEXAS				CORDOVA
CHK DGN:	DIST.	COUNTY	CONT. NO.	SECT. NO.	JOB NO.	SHEET NO.
DWG:	SAT	GUADALUPE	0915	46	052	

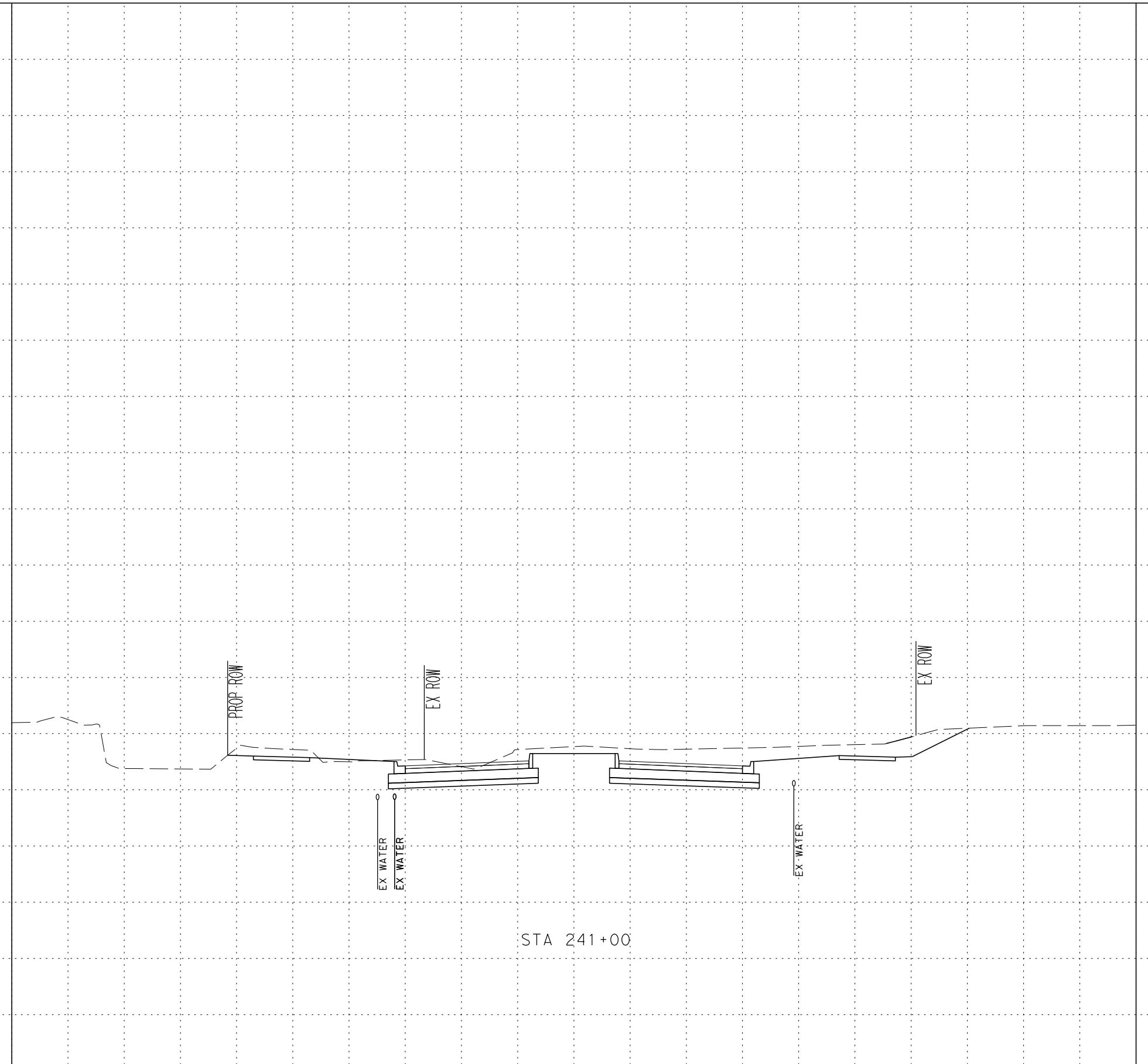
Plotted on: 11/7/2023

Design File name: ... \GeoPak\1277500_XS_231017.dgn

-100 -90 -80 -70 -60 -50 -40 -30 -20 -10 0 10 20 30 40 50 60 70 80 90 100

620
615
610
605
600
595
590
585
580
575

620
615
610
605
600
595
590
585
580
575



SCALE: H: 1" = 20'
V: 1" = 10'



SAN ANTONIO | AUSTIN | HOUSTON | FORT WORTH | DALLAS
2000 NW LOOP 410 | SAN ANTONIO, TX 78213 | 210.375.9000
TEXAS ENGINEERING FIRM #470 | TEXAS SURVEYING FIRM #10028800



It's real.



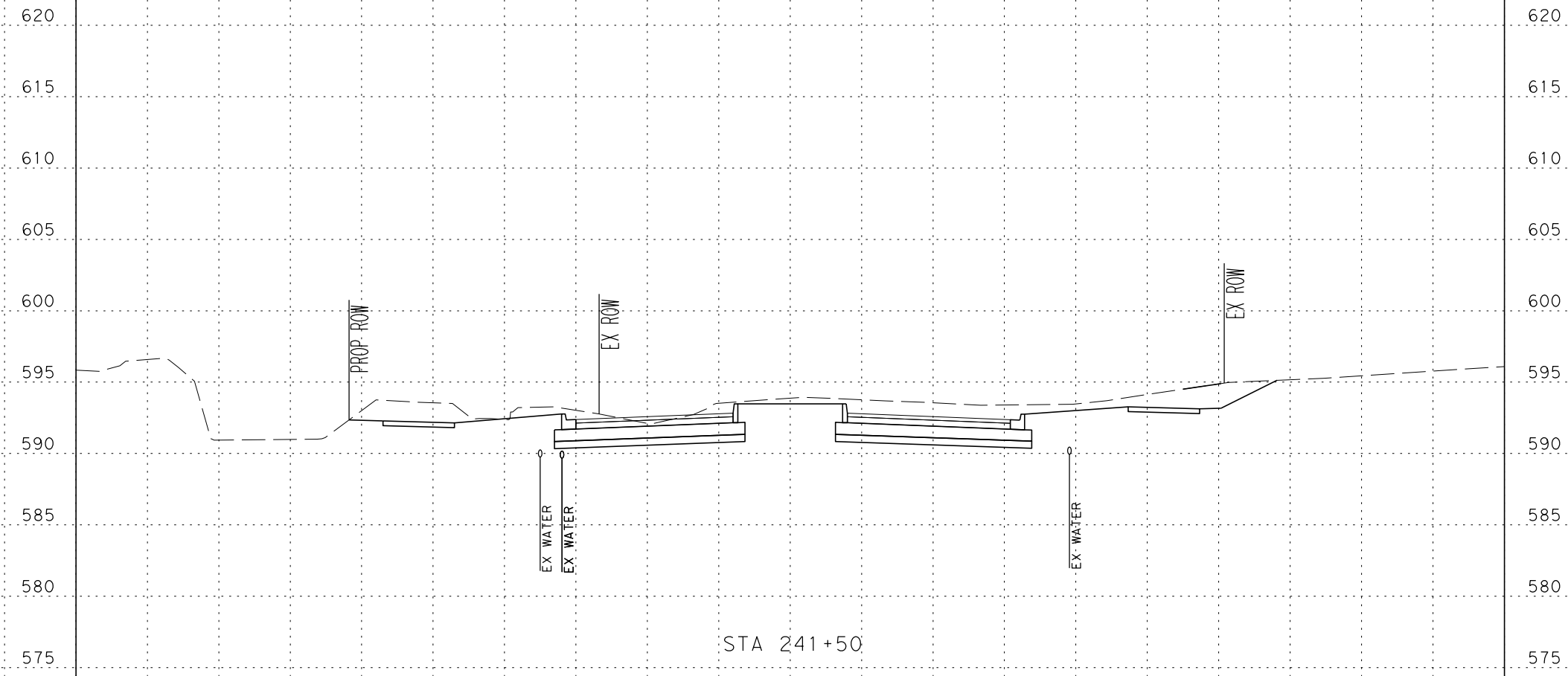
CROSS SECTIONS
STA 241+00 TO STA 241+00

CHK DGN:	FED. RD. DIV. NO.	STATE	FEDERAL AID PROJECT NO.			HIGHWAY NO.
DWG:	6	TEXAS				CORDOVA
CHK DGN:	DIST.	COUNTY	CONT. NO.	SECT. NO.	JOB NO.	SHEET NO.
	SAT	GUADALUPE	0915	46	052	

Plotted on: 11/7/2023

Design File name: ... \GeoPak\1277500_XS_231017.dgn

-100 -90 -80 -70 -60 -50 -40 -30 -20 -10 0 10 20 30 40 50 60 70 80 90 100



SCALE: H: 1" = 20'
V: 1" = 10'



SAN ANTONIO | AUSTIN | HOUSTON | FORT WORTH | DALLAS
2000 NW LOOP 410 | SAN ANTONIO, TX 78213 | 210.375.9000
TEXAS ENGINEERING FIRM #470 | TEXAS SURVEYING FIRM #10028800



It's real.



CROSS SECTIONS
STA 241+50 TO STA 241+50

CHK	DIV. NO.	STATE	FEDERAL AID PROJECT NO.			HIGHWAY NO.
DGN:	6	TEXAS				CORDOVA
DWG:	DIST.	COUNTY	CONT. NO.	SECT. NO.	JOB NO.	SHEET NO.
CHK	SAT	GUADALUPE	0915	46	052	

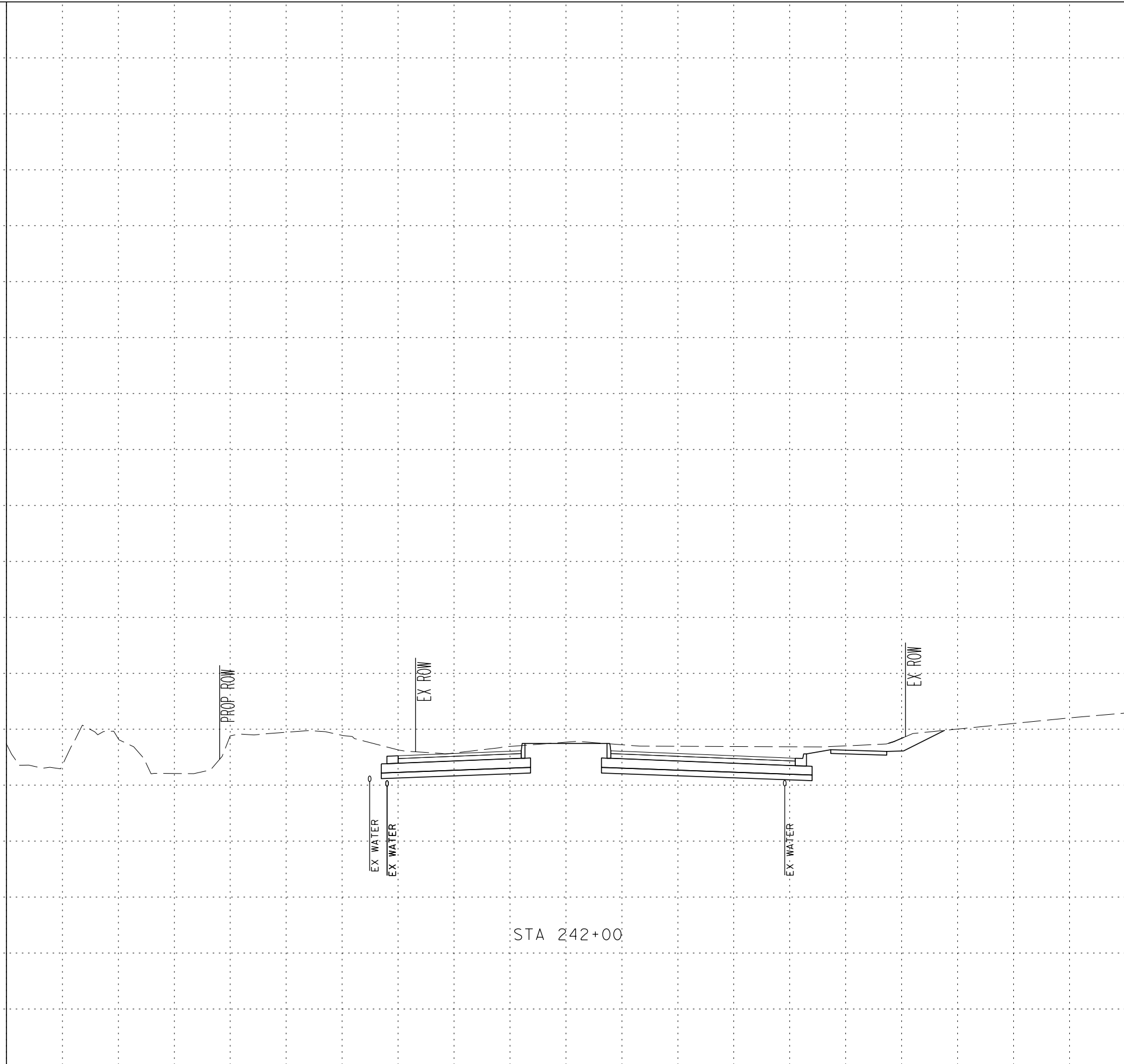
Plotted on: 11/7/2023

Design File name: ... \GeoPak\1277500_XS_231017.dgn

-100 -90 -80 -70 -60 -50 -40 -30 -20 -10 0 10 20 30 40 50 60 70 80 90 100

620
615
610
605
600
595
590
585
580
575

620
615
610
605
600
595
590
585
580
575



STA 242+00

SCALE: H: 1" = 20'
V: 1" = 10'

Pape-Dawson
ENGINEERS

SAN ANTONIO | AUSTIN | HOUSTON | FORT WORTH | DALLAS
2000 NW LOOP 410 | SAN ANTONIO, TX 78213 | 210.375.9000
TEXAS ENGINEERING FIRM #470 | TEXAS SURVEYING FIRM #10028800



It's real.

Texas Department of Transportation
©2023

CROSS SECTIONS
STA 242+00 TO STA 242+00

CHK DGN:	FED. RD. DIV. NO.	STATE	FEDERAL AID PROJECT NO.			HIGHWAY NO.
DWG:	6	TEXAS				CORDOVA
CHK DGN:	DIST.	COUNTY	CONT. NO.	SECT. NO.	JOB NO.	SHEET NO.
	SAT	GUADALUPE	0915	46	052	

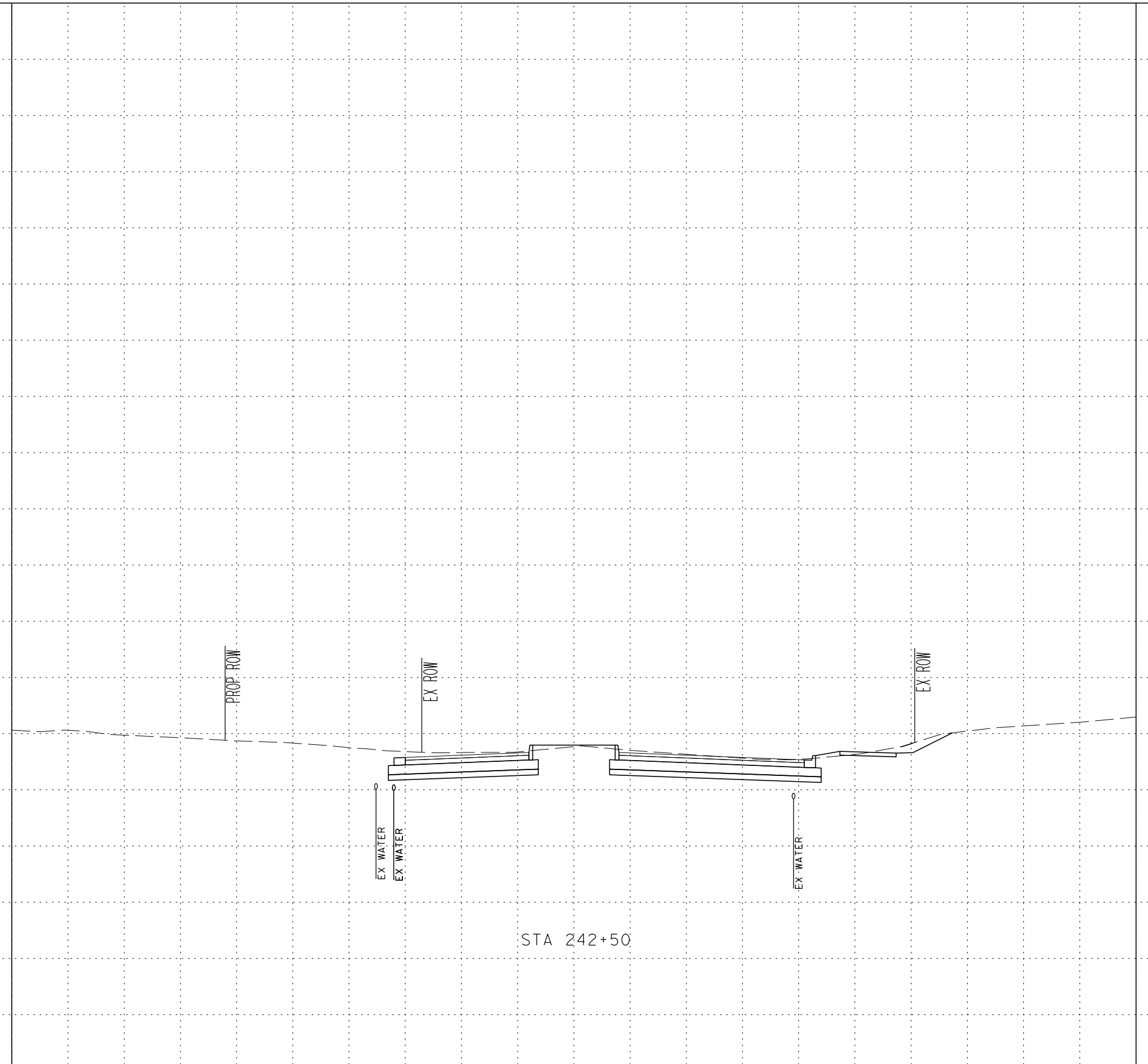
Plotted on: 11/7/2023

Design File name: ... \GeoPak\1277500_XS_231017.dgn

-100 -90 -80 -70 -60 -50 -40 -30 -20 -10 0 10 20 30 40 50 60 70 80 90 100

620
615
610
605
600
595
590
585
580
575

620
615
610
605
600
595
590
585
580
575



SCALE: H: 1" = 20'
V: 1" = 10'



SAN ANTONIO | AUSTIN | HOUSTON | FORT WORTH | DALLAS
2000 NW LOOP 410 | SAN ANTONIO, TX 78213 | 210.375.9000
TEXAS ENGINEERING FIRM #470 | TEXAS SURVEYING FIRM #10028800



It's real.



CROSS SECTIONS
STA 242+50 TO STA 242+50

CHK DGN:	FED. RD. DIV. NO.	STATE	FEDERAL AID PROJECT NO.			HIGHWAY NO.
DWG:	6	TEXAS				CORDOVA
CHK DGN:	DIST.	COUNTY	CONT. NO.	SECT. NO.	JOB NO.	SHEET NO.
DWG:	SAT	GUADALUPE	0915	46	052	

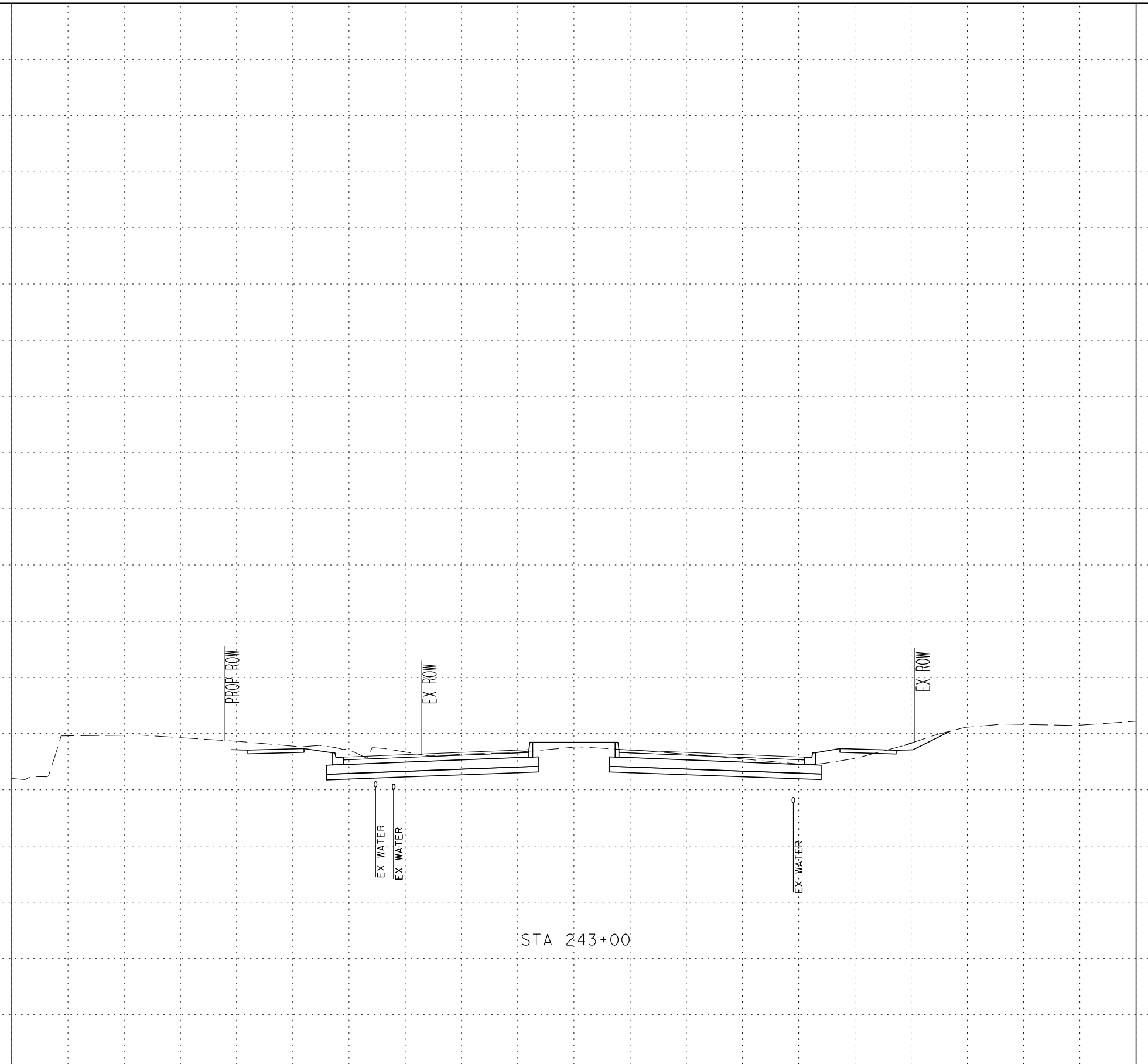
Plotted on: 11/7/2023

Design File name: ... \GeoPak\1277500_XS_231017.dgn

-100 -90 -80 -70 -60 -50 -40 -30 -20 -10 0 10 20 30 40 50 60 70 80 90 100

620
615
610
605
600
595
590
585
580
575

620
615
610
605
600
595
590
585
580
575



STA 243+00

SCALE: H: 1" = 20'
V: 1" = 10'



SAN ANTONIO | AUSTIN | HOUSTON | FORT WORTH | DALLAS
2000 NW LOOP 410 | SAN ANTONIO, TX 78213 | 210.375.9000
TEXAS ENGINEERING FIRM #470 | TEXAS SURVEYING FIRM #10028800



It's real.



CROSS SECTIONS
STA 243+00 TO STA 243+00

CHK DGN:	FED. RD. DIV. NO.:	STATE:	FEDERAL AID PROJECT NO.:			HIGHWAY NO.:
DWG:	DIST.:	COUNTY:	CONT. NO.:	SECT. NO.:	JOB NO.:	SHEET NO.:
	6	TEXAS				CORDOVA
	SAT	GUADALUPE	0915	46	052	

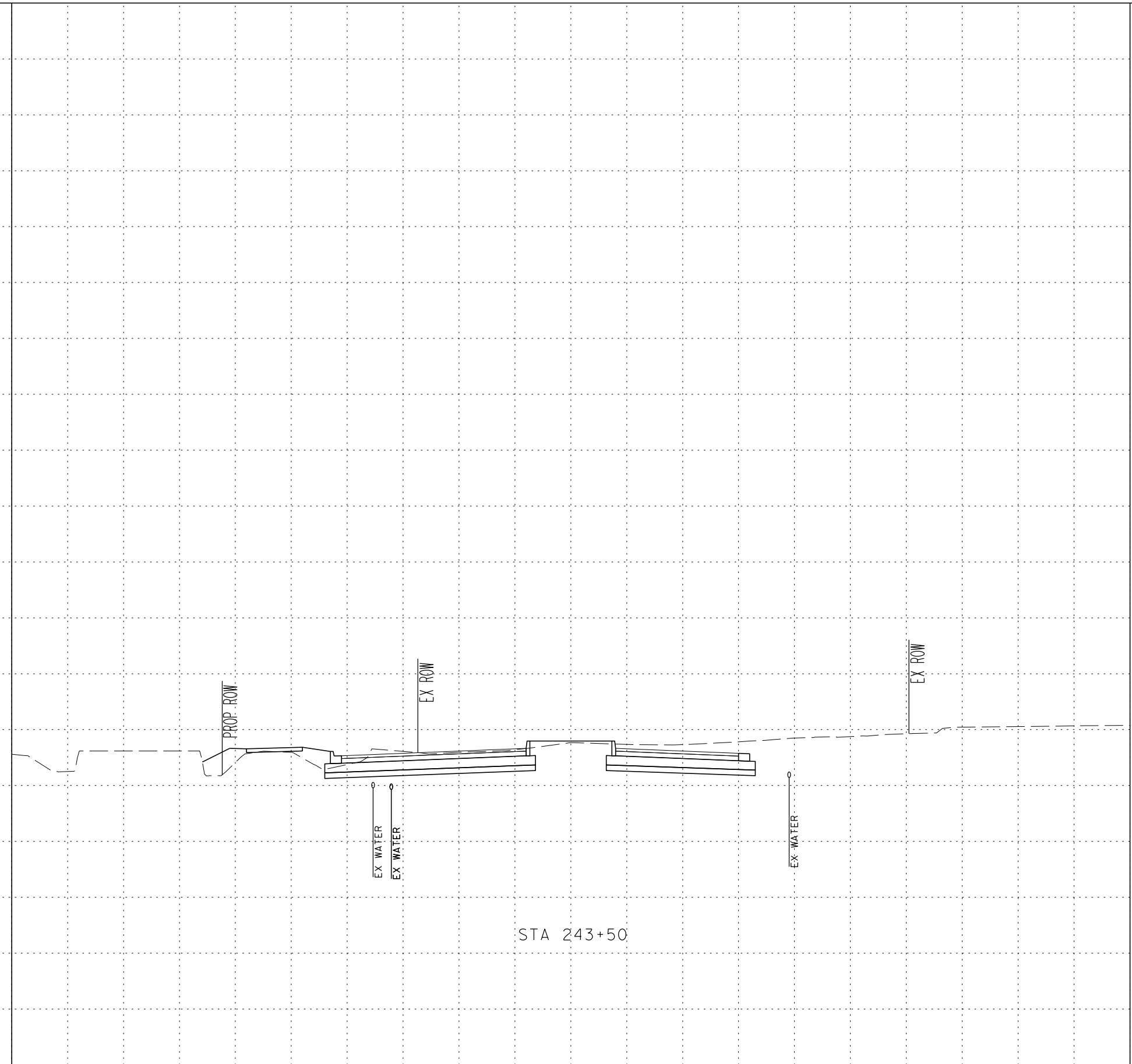
Plotted on: 11/7/2023

Design File name: ... \GeoPak\1277500_XS_231017.dgn

-100 -90 -80 -70 -60 -50 -40 -30 -20 -10 0 10 20 30 40 50 60 70 80 90 100

620
615
610
605
600
595
590
585
580
575

620
615
610
605
600
595
590
585
580
575



SCALE: H: 1" = 20'
V: 1" = 10'



SAN ANTONIO | AUSTIN | HOUSTON | FORT WORTH | DALLAS
2000 NW LOOP 410 | SAN ANTONIO, TX 78213 | 210.375.9000
TEXAS ENGINEERING FIRM #470 | TEXAS SURVEYING FIRM #10028800



It's real.



CROSS SECTIONS
STA 243+50 TO STA 243+50

CHK DGN:	FED. RD. DIV. NO.	STATE	FEDERAL AID PROJECT NO.			HIGHWAY NO.
DWG:	6	TEXAS				CORDOVA
CHK DWG:	DIST.	COUNTY	CONT. NO.	SECT. NO.	JOB NO.	SHEET NO.
	SAT	GUADALUPE	0915	46	052	

Plotted on: 11/7/2023

Design File name: ... \GeoPak\1277500_XS_231017.dgn

-100 -90 -80 -70 -60 -50 -40 -30 -20 -10 0 10 20 30 40 50 60 70 80 90 100

620
615
610
605
600
595
590
585
580
575

620
615
610
605
600
595
590
585
580
575

PROP. ROW

EX ROW

EX ROW

EX WATER

EX WATER

EX WATER

STA 244+00

-100 -90 -80 -70 -60 -50 -40 -30 -20 -10 0 10 20 30 40 50 60 70 80 90 100

SCALE: H: 1" = 20'
V: 1" = 10'

Pape-Dawson
ENGINEERS

SAN ANTONIO | AUSTIN | HOUSTON | FORT WORTH | DALLAS
2000 NW LOOP 410 | SAN ANTONIO, TX 78213 | 210.375.9000
TEXAS ENGINEERING FIRM #470 | TEXAS SURVEYING FIRM #10028800



It's real.

Texas Department of Transportation
©2023

CROSS SECTIONS
STA 244+00 TO STA 244+00

CHK DGN:	FED. RD. DIV. NO.	STATE	FEDERAL AID PROJECT NO.			HIGHWAY NO.
DWG:	6	TEXAS				CORDOVA
CHK DWG:	DIST.	COUNTY	CONT. NO.	SECT. NO.	JOB NO.	SHEET NO.
	SAT	GUADALUPE	0915	46	052	

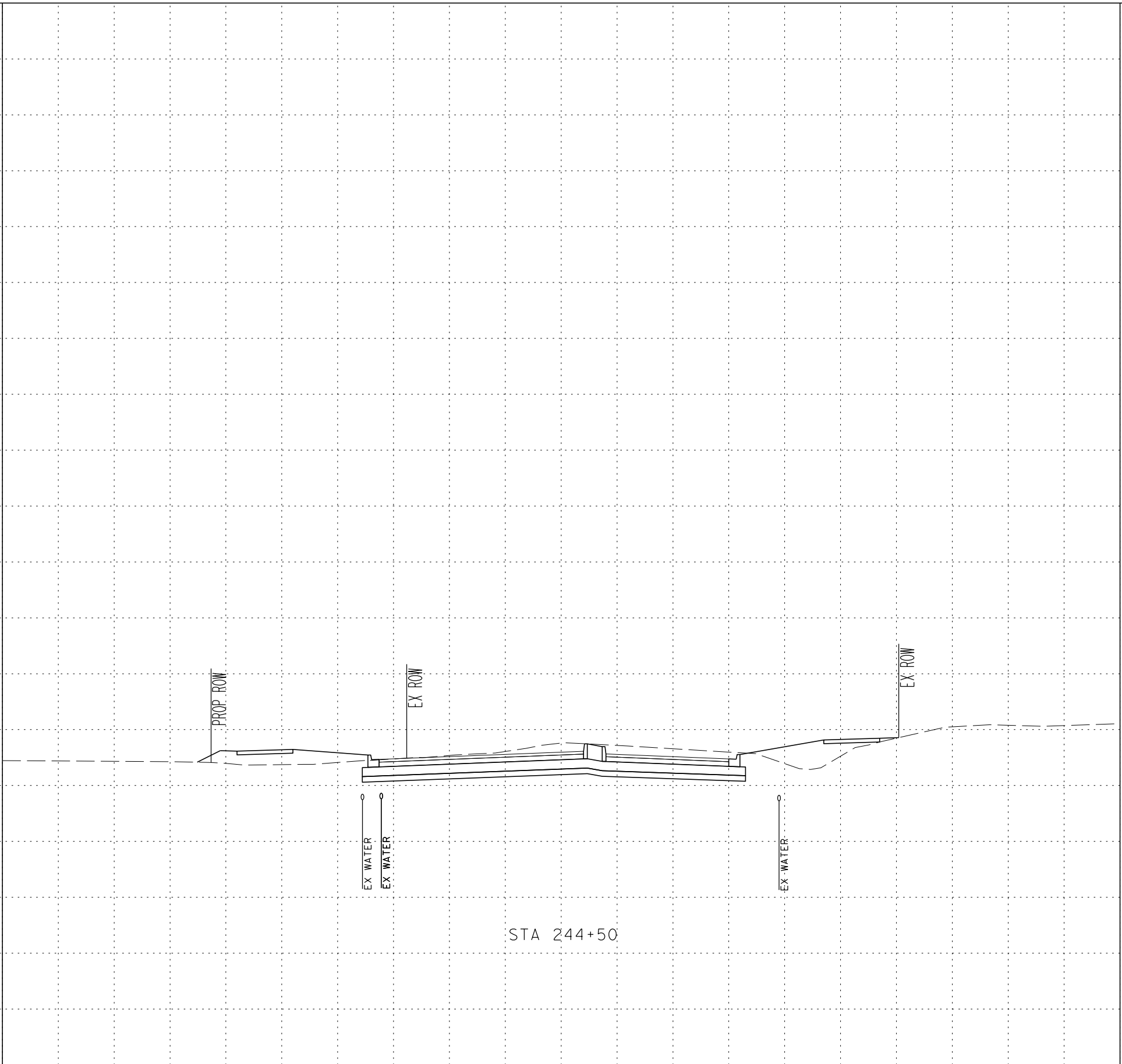
Plotted on: 11/7/2023

Design File name: ... \GeoPak\1277500_XS_231017.dgn

-100 -90 -80 -70 -60 -50 -40 -30 -20 -10 0 10 20 30 40 50 60 70 80 90 100

620
615
610
605
600
595
590
585
580
575

620
615
610
605
600
595
590
585
580
575



SCALE: H: 1" = 20'
V: 1" = 10'



SAN ANTONIO | AUSTIN | HOUSTON | FORT WORTH | DALLAS
2000 NW LOOP 410 | SAN ANTONIO, TX 78213 | 210.375.9000
TEXAS ENGINEERING FIRM #470 | TEXAS SURVEYING FIRM #10028800



It's real.



CROSS SECTIONS
STA 244+50 TO STA 244+50

CHK DGN:	FED. RD. DIV. NO.	STATE	FEDERAL AID PROJECT NO.			HIGHWAY NO.
DWG:	6	TEXAS				CORDOVA
CHK DWG:	DIST.	COUNTY	CONT. NO.	SECT. NO.	JOB NO.	SHEET NO.
	SAT	GUADALUPE	0915	46	052	

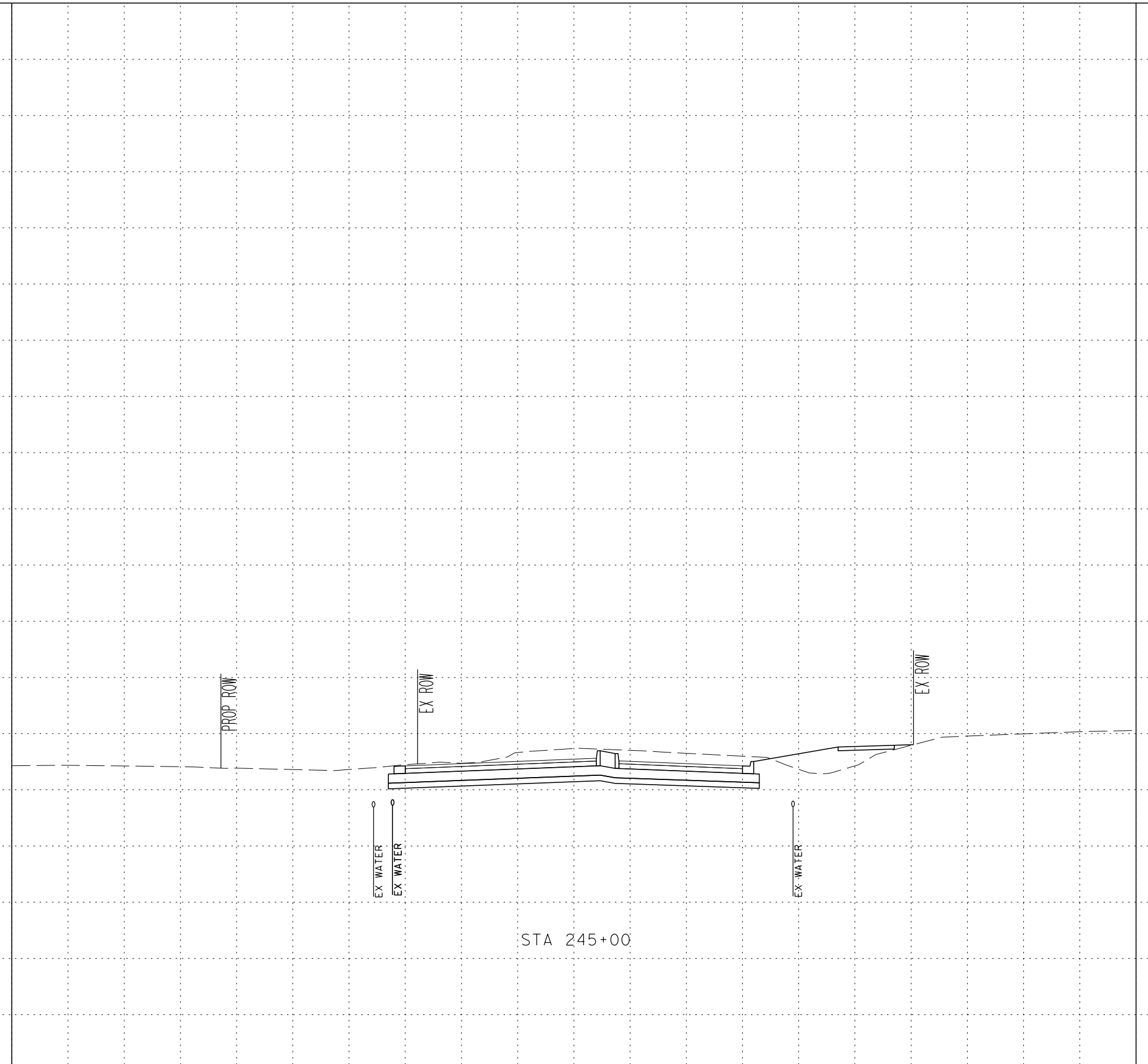
Plotted on: 11/7/2023

Design File name: ... \GeoPak\1277500_XS_231017.dgn

-100 -90 -80 -70 -60 -50 -40 -30 -20 -10 0 10 20 30 40 50 60 70 80 90 100

620
615
610
605
600
595
590
585
580
575

620
615
610
605
600
595
590
585
580
575



SCALE: H: 1" = 20'
V: 1" = 10'



SAN ANTONIO | AUSTIN | HOUSTON | FORT WORTH | DALLAS
2000 NW LOOP 410 | SAN ANTONIO, TX 78213 | 210.375.9000
TEXAS ENGINEERING FIRM #470 | TEXAS SURVEYING FIRM #10028800



It's real.



CROSS SECTIONS
STA 245+00 TO STA 245+00

CHK DGN:	FED. RD. DIV. NO.	STATE	FEDERAL AID PROJECT NO.			HIGHWAY NO.
DWG:	6	TEXAS				CORDOVA
CHK DWG:	DIST.	COUNTY	CONT. NO.	SECT. NO.	JOB NO.	SHEET NO.
	SAT	GUADALUPE	0915	46	052	

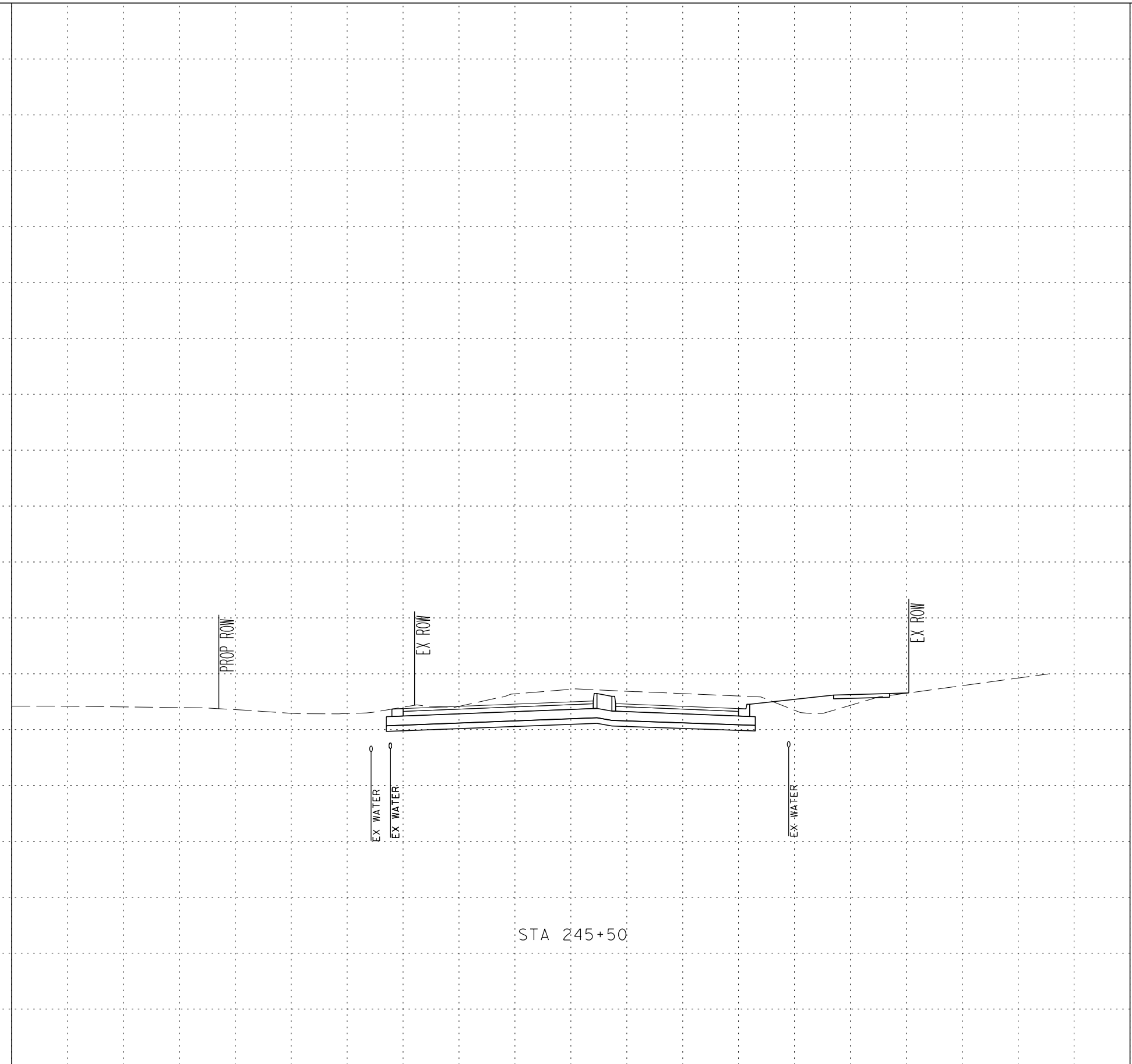
Plotted on: 11/7/2023

Design File name: ... \GeoPak\1277500_XS_231017.dgn

-100 -90 -80 -70 -60 -50 -40 -30 -20 -10 0 10 20 30 40 50 60 70 80 90 100

620
615
610
605
600
595
590
585
580
575
570

620
615
610
605
600
595
590
585
580
575
570



-100 -90 -80 -70 -60 -50 -40 -30 -20 -10 0 10 20 30 40 50 60 70 80 90 100

SCALE: H: 1" = 20'
V: 1" = 10'



SAN ANTONIO | AUSTIN | HOUSTON | FORT WORTH | DALLAS
2000 NW LOOP 410 | SAN ANTONIO, TX 78213 | 210.375.9000
TEXAS ENGINEERING FIRM #470 | TEXAS SURVEYING FIRM #10028800



It's real.



CROSS SECTIONS
STA 245+50 TO STA 245+50

CHK DGN:	FED. RD. DIV. NO.:	STATE:	FEDERAL AID PROJECT NO.:			HIGHWAY NO.:
DWG:	DIST.:	COUNTY:	CONT. NO.:	SECT. NO.:	JOB NO.:	SHEET NO.:
	6	TEXAS				CORDOVA
	SAT	GUADALUPE	0915	46	052	

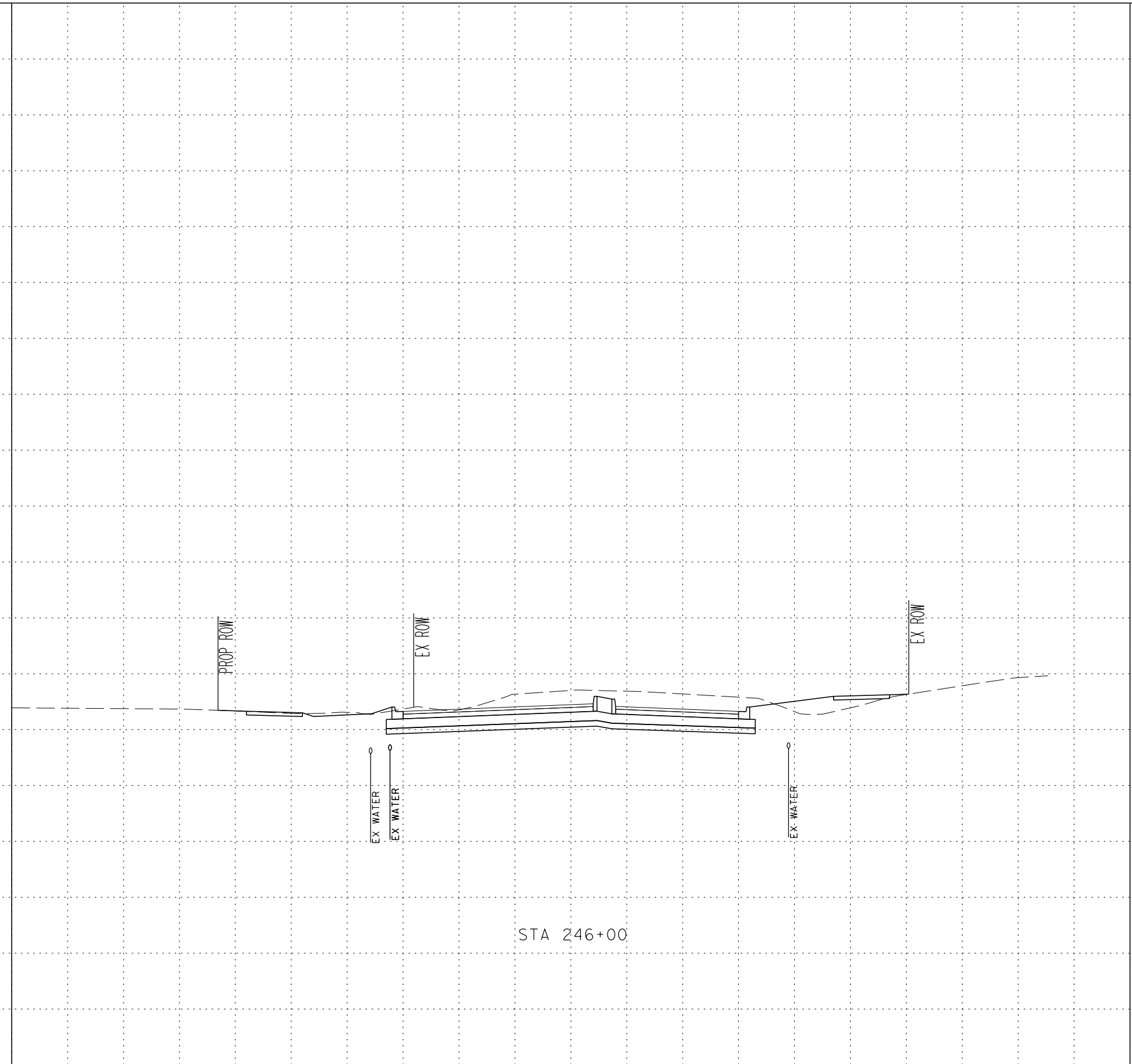
Plotted on: 11/7/2023

Design File name: ... \GeoPak\1277500_XS_231017.dgn

-100 -90 -80 -70 -60 -50 -40 -30 -20 -10 0 10 20 30 40 50 60 70 80 90 100

620
615
610
605
600
595
590
585
580
575
570

620
615
610
605
600
595
590
585
580
575
570



STA 246+00

-100 -90 -80 -70 -60 -50 -40 -30 -20 -10 0 10 20 30 40 50 60 70 80 90 100

SCALE: H: 1" = 20'
V: 1" = 10'



SAN ANTONIO | AUSTIN | HOUSTON | FORT WORTH | DALLAS
2000 NW LOOP 410 | SAN ANTONIO, TX 78213 | 210.375.9000
TEXAS ENGINEERING FIRM #470 | TEXAS SURVEYING FIRM #10028800



It's real.



CROSS SECTIONS
STA 246+00 TO STA 246+00

DGN:	FED. RD. DIV. NO.:	STATE:	FEDERAL AID PROJECT NO.:			HIGHWAY NO.:
CHK DGN:	6	TEXAS				CORDOVA
DWG:	DIST.:	COUNTY:	CONT. NO.:	SECT. NO.:	JOB NO.:	SHEET NO.:
CHK DWG:	SAT	GUADALUPE	0915	46	052	

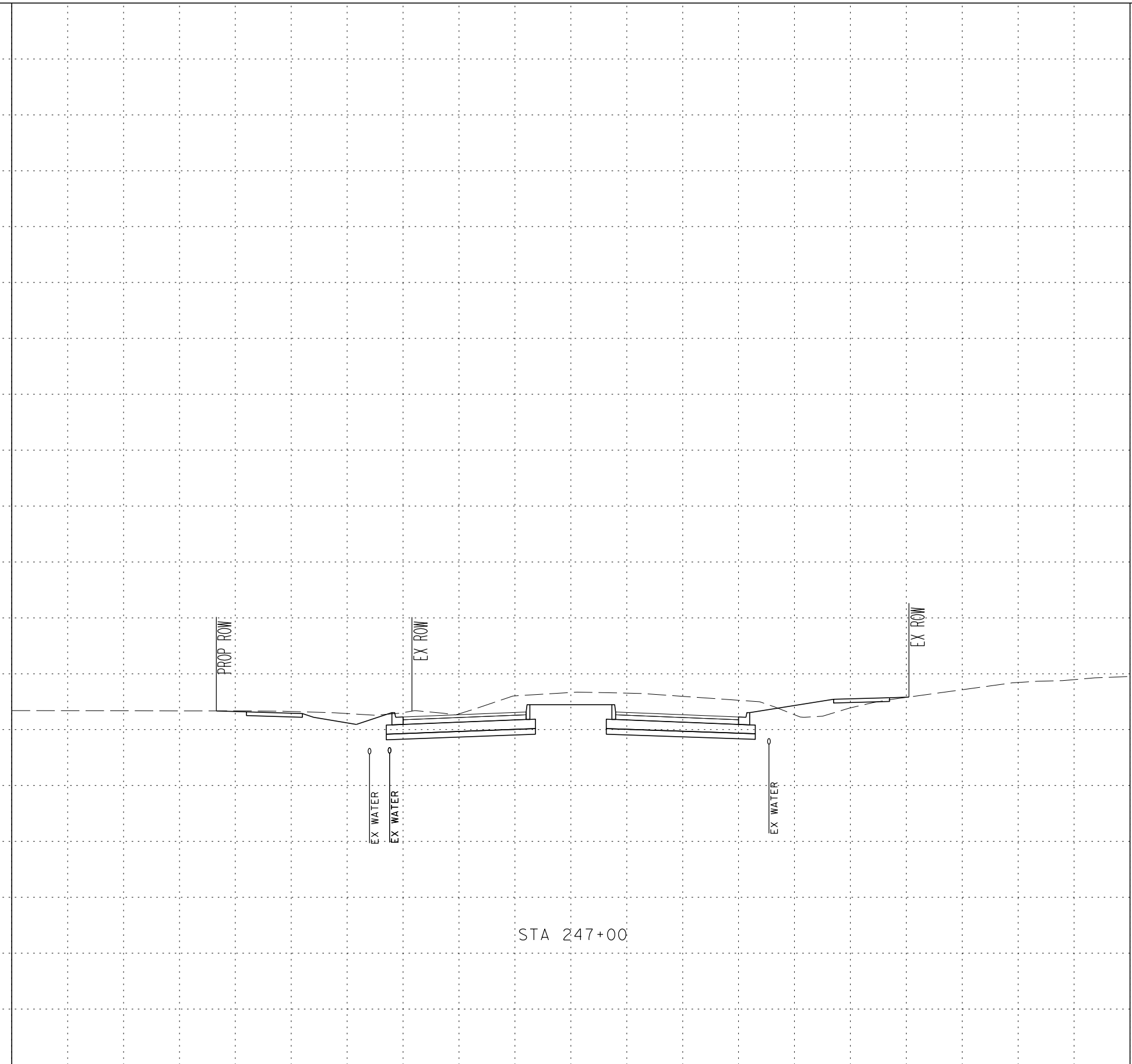
Plotted on: 11/7/2023

Design File name: ... \GeoPak\1277500_XS_231017.dgn

-100 -90 -80 -70 -60 -50 -40 -30 -20 -10 0 10 20 30 40 50 60 70 80 90 100

620
615
610
605
600
595
590
585
580
575
570

620
615
610
605
600
595
590
585
580
575
570



STA 247+00

SCALE: H: 1" = 20'
V: 1" = 10'



SAN ANTONIO | AUSTIN | HOUSTON | FORT WORTH | DALLAS
2000 NW LOOP 410 | SAN ANTONIO, TX 78213 | 210.375.9000
TEXAS ENGINEERING FIRM #470 | TEXAS SURVEYING FIRM #10028800



It's real.



CROSS SECTIONS
STA 247+00 TO STA 247+00

CHK DGN:	FED. RD. DIV. NO.	STATE	FEDERAL AID PROJECT NO.			HIGHWAY NO.
DWG:	6	TEXAS				CORDOVA
CHK DGN:	DIST.	COUNTY	CONT. NO.	SECT. NO.	JOB NO.	SHEET NO.
DWG:	SAT	GUADALUPE	0915	46	052	

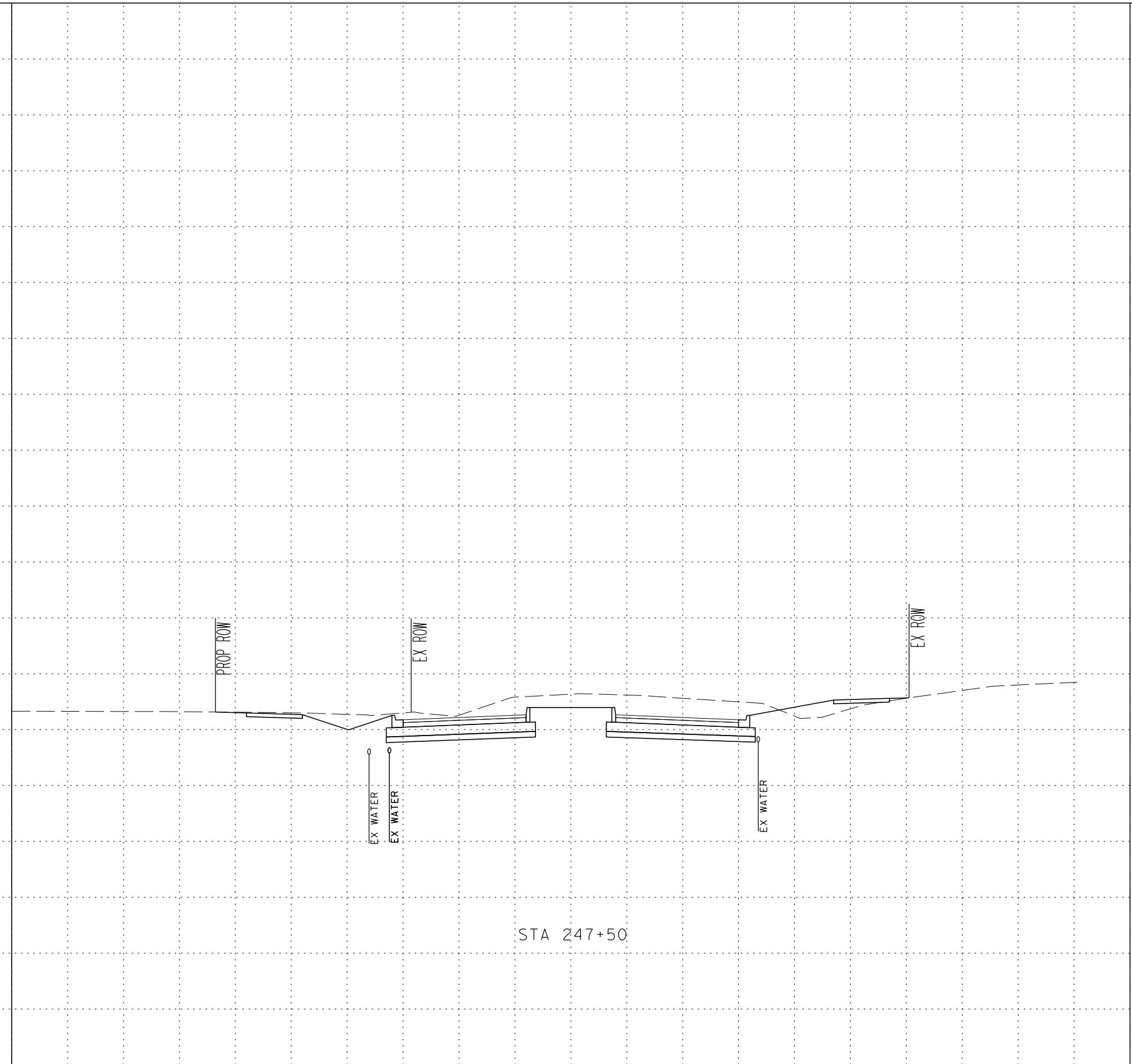
Plotted on: 11/7/2023

Design File name: ... \GeoPak\1277500_XS_231017.dgn

-100 -90 -80 -70 -60 -50 -40 -30 -20 -10 0 10 20 30 40 50 60 70 80 90 100

620
615
610
605
600
595
590
585
580
575
570

620
615
610
605
600
595
590
585
580
575
570



SCALE: H: 1" = 20'
V: 1" = 10'



SAN ANTONIO | AUSTIN | HOUSTON | FORT WORTH | DALLAS
2000 NW LOOP 410 | SAN ANTONIO, TX 78213 | 210.375.9000
TEXAS ENGINEERING FIRM #470 | TEXAS SURVEYING FIRM #10028800



It's real.



CROSS SECTIONS
STA 247+50 TO STA 247+50

CHK DGN:	FED. RD. DIV. NO.:	STATE:	FEDERAL AID PROJECT NO.:			HIGHWAY NO.:
DWG:	DIST.:	COUNTY:	CONT. NO.:	SECT. NO.:	JOB NO.:	SHEET NO.:
	6	TEXAS				CORDOVA
	SAT	GUADALUPE	0915	46	052	

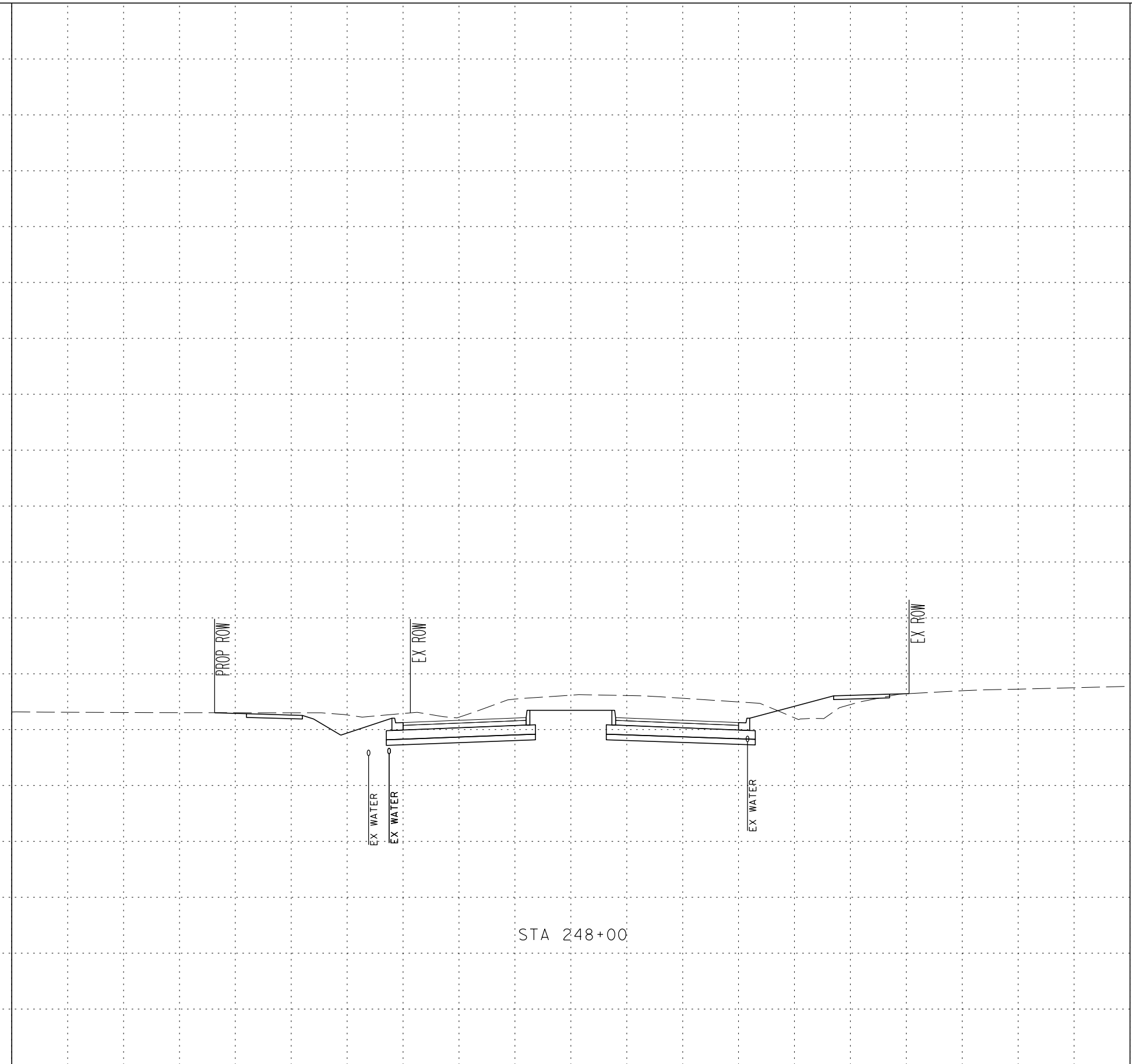
Plotted on: 11/7/2023

Design File name: ... \GeoPak\1277500_XS_231017.dgn

-100 -90 -80 -70 -60 -50 -40 -30 -20 -10 0 10 20 30 40 50 60 70 80 90 100

620
615
610
605
600
595
590
585
580
575
570

620
615
610
605
600
595
590
585
580
575
570



-100 -90 -80 -70 -60 -50 -40 -30 -20 -10 0 10 20 30 40 50 60 70 80 90 100

SCALE: H: 1" = 20'
V: 1" = 10'



SAN ANTONIO | AUSTIN | HOUSTON | FORT WORTH | DALLAS
2000 NW LOOP 410 | SAN ANTONIO, TX 78213 | 210.375.9000
TEXAS ENGINEERING FIRM #470 | TEXAS SURVEYING FIRM #10028800



It's real.



CROSS SECTIONS
STA 248+00 TO STA 248+00

CHK	DIV. NO.	STATE	FEDERAL AID PROJECT NO.			HIGHWAY NO.
DGN:	6	TEXAS				CORDOVA
DWG:	DIST.	COUNTY	CONT. NO.	SECT. NO.	JOB NO.	SHEET NO.
DWG:	SAT	GUADALUPE	0915	46	052	

Plotted on: 11/7/2023

Design File name: ... \GeoPak\1277500_XS_231017.dgn

-100 -90 -80 -70 -60 -50 -40 -30 -20 -10 0 10 20 30 40 50 60 70 80 90 100

620
615
610
605
600
595
590
585
580
575
570

620
615
610
605
600
595
590
585
580
575
570

PROP ROW

EX ROW

EX ROW

EX WATER

EX WATER

STA 248+50

SCALE: H: 1" = 20'
V: 1" = 10'



SAN ANTONIO | AUSTIN | HOUSTON | FORT WORTH | DALLAS
2000 NW LOOP 410 | SAN ANTONIO, TX 78213 | 210.375.9000
TEXAS ENGINEERING FIRM #470 | TEXAS SURVEYING FIRM #10028800



It's real.



CROSS SECTIONS
STA 248+50 TO STA 248+50

CHK DGN:	FED. RD. DIV. NO.:	STATE:	FEDERAL AID PROJECT NO.:			HIGHWAY NO.:
DWG:	DIST.:	COUNTY:	CONT. NO.:	SECT. NO.:	JOB NO.:	SHEET NO.:
	SAT	GUADALUPE	0915	46	052	CORDOVA

Plotted on: 11/7/2023

Design File name: ... \GeoPak\1277500_XS_231017.dgn

-100 -90 -80 -70 -60 -50 -40 -30 -20 -10 0 10 20 30 40 50 60 70 80 90 100

620
615
610
605
600
595
590
585
580
575
570

620
615
610
605
600
595
590
585
580
575
570

PROP ROW

EX ROW

EX ROW

EX WATER

EX WATER

STA 249+00

-100 -90 -80 -70 -60 -50 -40 -30 -20 -10 0 10 20 30 40 50 60 70 80 90 100

SCALE: H: 1" = 20'
V: 1" = 10'



SAN ANTONIO | AUSTIN | HOUSTON | FORT WORTH | DALLAS
2000 NW LOOP 410 | SAN ANTONIO, TX 78213 | 210.375.9000
TEXAS ENGINEERING FIRM #470 | TEXAS SURVEYING FIRM #10028800



It's real.



CROSS SECTIONS
STA 249+00 TO STA 249+00

CHK DGN:	FED. RD. DIV. NO.:	STATE:	FEDERAL AID PROJECT NO.:			HIGHWAY NO.:
DWG:	DIST.:	COUNTY:	CONT. NO.:	SECT. NO.:	JOB NO.:	SHEET NO.:
	6	TEXAS				CORDOVA
	SAT	GUADALUPE	0915	46	052	

Plotted on: 11/7/2023

Design File name: ... \GeoPak\1277500_XS_231017.dgn

-100 -90 -80 -70 -60 -50 -40 -30 -20 -10 0 10 20 30 40 50 60 70 80 90 100

620
615
610
605
600
595
590
585
580
575
570

620
615
610
605
600
595
590
585
580
575
570

PROP ROW

EX ROW

EX ROW

EX WATER

EX WATER

STA 249+50

SCALE: H: 1" = 20'
V: 1" = 10'



SAN ANTONIO | AUSTIN | HOUSTON | FORT WORTH | DALLAS
2000 NW LOOP 410 | SAN ANTONIO, TX 78213 | 210.375.9000
TEXAS ENGINEERING FIRM #470 | TEXAS SURVEYING FIRM #10028800



It's real.



CROSS SECTIONS
STA 249+50 TO STA 249+50

CHK DGN:	FED. RD. DIV. NO.:	STATE:	FEDERAL AID PROJECT NO.:			HIGHWAY NO.:
DWG:	DIST.:	COUNTY:	CONT. NO.:	SECT. NO.:	JOB NO.:	SHEET NO.:
	SAT	GUADALUPE	0915	46	052	CORDOVA

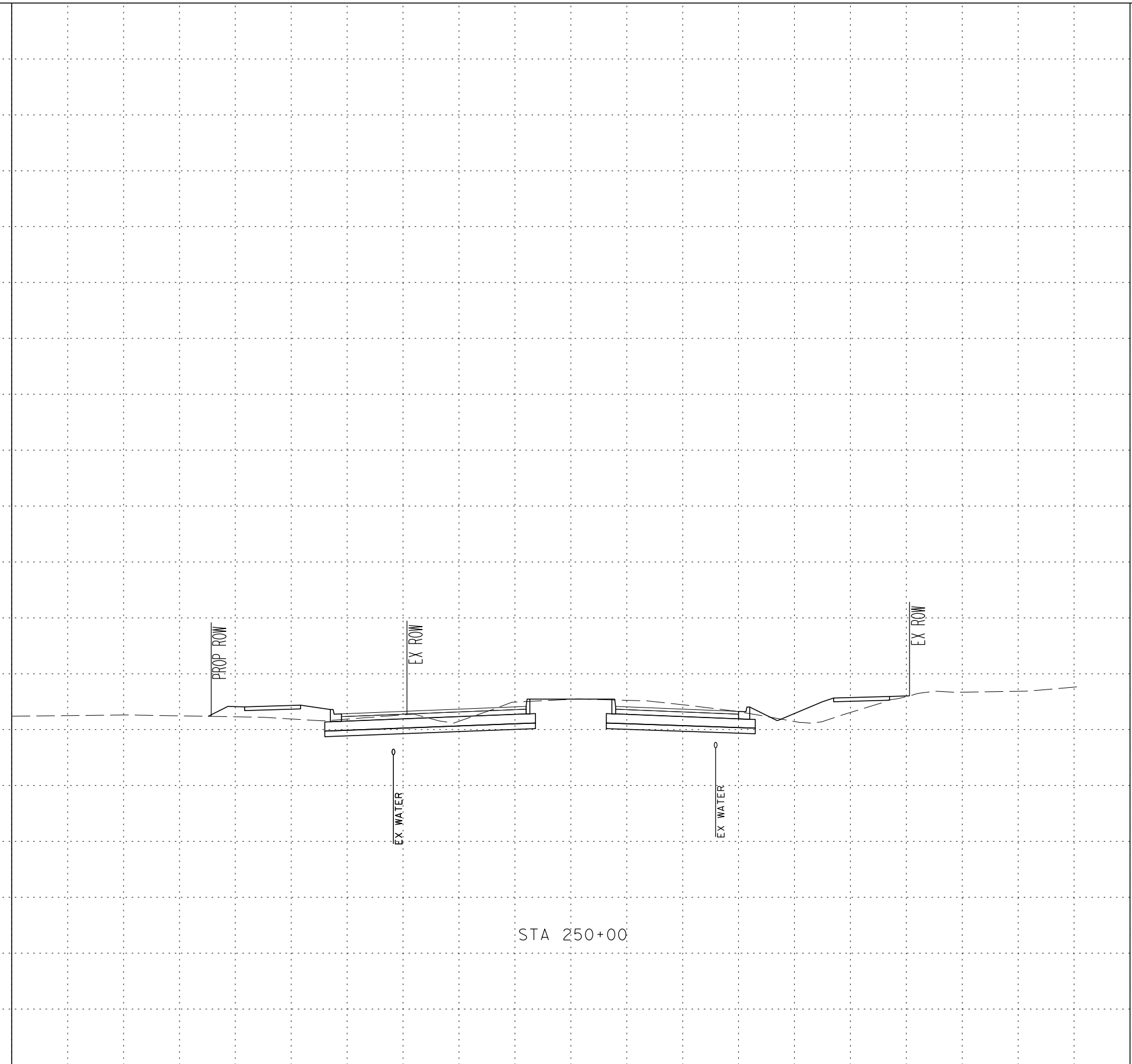
Plotted on: 11/7/2023

Design File name: ... \GeoPak\1277500_XS_231017.dgn

-100 -90 -80 -70 -60 -50 -40 -30 -20 -10 0 10 20 30 40 50 60 70 80 90 100

620
615
610
605
600
595
590
585
580
575
570

620
615
610
605
600
595
590
585
580
575
570



STA 250+00

-100 -90 -80 -70 -60 -50 -40 -30 -20 -10 0 10 20 30 40 50 60 70 80 90 100

SCALE: H: 1" = 20'
V: 1" = 10'



SAN ANTONIO | AUSTIN | HOUSTON | FORT WORTH | DALLAS
2000 NW LOOP 410 | SAN ANTONIO, TX 78213 | 210.375.9000
TEXAS ENGINEERING FIRM #470 | TEXAS SURVEYING FIRM #10028800



It's real.



CROSS SECTIONS
STA 250+00 TO STA 250+00

DGN:	FED. RD. DIV. NO.:	STATE:	FEDERAL AID PROJECT NO.:			HIGHWAY NO.:
CHK DGN:	6	TEXAS				CORDOVA
DWG:	DIST.:	COUNTY:	CONT. NO.:	SECT. NO.:	JOB NO.:	SHEET NO.:
CHK DWG:	SAT	GUADALUPE	0915	46	052	

Plotted on: 11/7/2023

Design File name: ... \GeoPak\1277500_XS_231017.dgn

-100 -90 -80 -70 -60 -50 -40 -30 -20 -10 0 10 20 30 40 50 60 70 80 90 100

620
615
610
605
600
595
590
585
580
575
570

620
615
610
605
600
595
590
585
580
575
570

PROP ROW

EX ROW

EX ROW

EX. WATER

EX. WATER

STA 250+50

SCALE: H: 1" = 20'
V: 1" = 10'



SAN ANTONIO | AUSTIN | HOUSTON | FORT WORTH | DALLAS
2000 NW LOOP 410 | SAN ANTONIO, TX 78213 | 210.375.9000
TEXAS ENGINEERING FIRM #470 | TEXAS SURVEYING FIRM #10028800



It's real.



CROSS SECTIONS
STA 250+50 TO STA 250+50

CHK DGN:	FED. RD. DIV. NO.:	STATE:	FEDERAL AID PROJECT NO.:			HIGHWAY NO.:
DWG:	DIST.:	COUNTY:	CONT. NO.:	SECT. NO.:	JOB NO.:	SHEET NO.:
	SAT	GUADALUPE	0915	46	052	CORDOVA

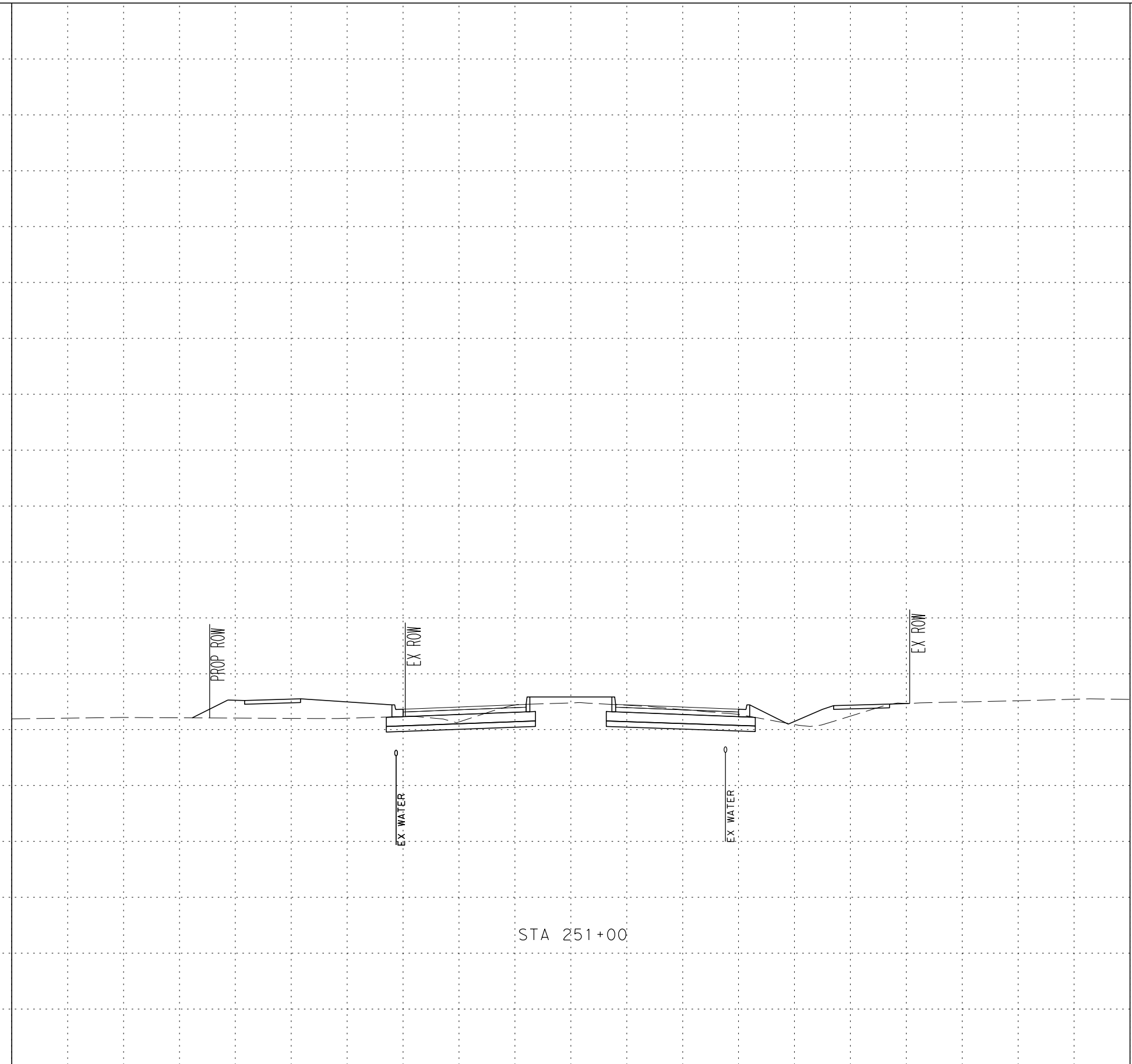
Plotted on: 11/7/2023

Design File name: ... \GeoPak\1277500_XS_231017.dgn

-100 -90 -80 -70 -60 -50 -40 -30 -20 -10 0 10 20 30 40 50 60 70 80 90 100

620
615
610
605
600
595
590
585
580
575
570

620
615
610
605
600
595
590
585
580
575
570



STA 251+00

-100 -90 -80 -70 -60 -50 -40 -30 -20 -10 0 10 20 30 40 50 60 70 80 90 100

SCALE: H: 1" = 20'
V: 1" = 10'



SAN ANTONIO | AUSTIN | HOUSTON | FORT WORTH | DALLAS
2000 NW LOOP 410 | SAN ANTONIO, TX 78213 | 210.375.9000
TEXAS ENGINEERING FIRM #470 | TEXAS SURVEYING FIRM #10028800



It's real.



CROSS SECTIONS
STA 251+00 TO STA 251+00

CHK DGN:	FED. RD. DIV. NO.:	STATE:	FEDERAL AID PROJECT NO.:			HIGHWAY NO.:
DWG:	DIST.:	COUNTY:	CONT. NO.:	SECT. NO.:	JOB NO.:	SHEET NO.:
	6	TEXAS				CORDOVA
	SAT	GUADALUPE	0915	46	052	

Plotted on: 11/7/2023

Design File name: ... \GeoPak\1277500_XS_231017.dgn

-100 -90 -80 -70 -60 -50 -40 -30 -20 -10 0 10 20 30 40 50 60 70 80 90 100

620
615
610
605
600
595
590
585
580
575
570

620
615
610
605
600
595
590
585
580
575
570

PROP ROW

EX ROW

EX ROW

EX. WATER

EX. WATER

STA 251+50

SCALE: H: 1" = 20'
V: 1" = 10'



SAN ANTONIO | AUSTIN | HOUSTON | FORT WORTH | DALLAS
2000 NW LOOP 410 | SAN ANTONIO, TX 78213 | 210.375.9000
TEXAS ENGINEERING FIRM #470 | TEXAS SURVEYING FIRM #10028800



It's real.



CROSS SECTIONS
STA 251+50 TO STA 251+50

CHK DGN:	FED. RD. DIV. NO.:	STATE:	FEDERAL AID PROJECT NO.:			HIGHWAY NO.:
DWG:	DIST.:	COUNTY:	CONT. NO.:	SECT. NO.:	JOB NO.:	SHEET NO.:
	SAT	GUADALUPE	0915	46	052	CORDOVA

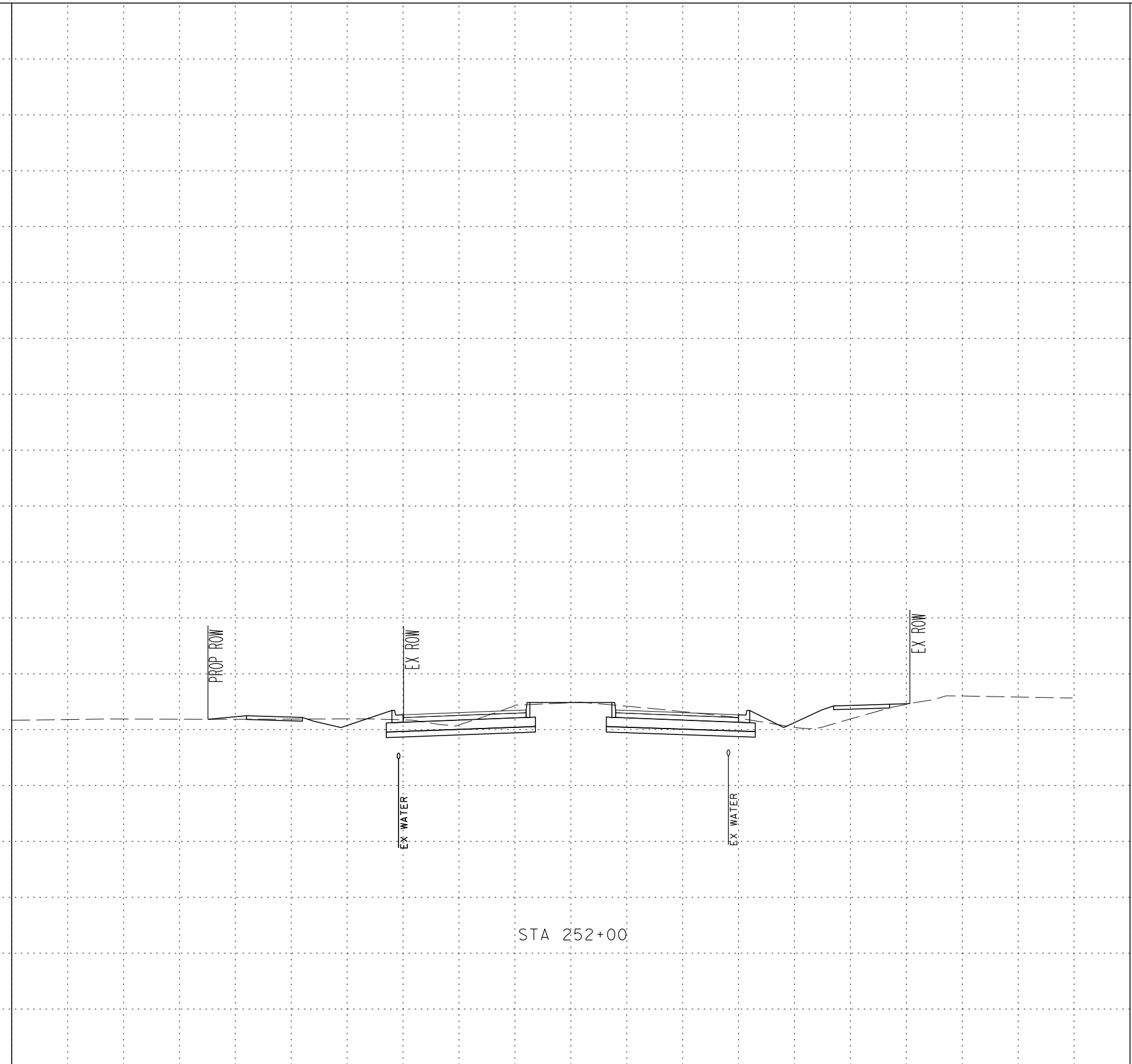
Plotted on: 11/7/2023

Design File name: ... \GeoPak\1277500_XS_231017.dgn

-100 -90 -80 -70 -60 -50 -40 -30 -20 -10 0 10 20 30 40 50 60 70 80 90 100

620
615
610
605
600
595
590
585
580
575
570

620
615
610
605
600
595
590
585
580
575
570



STA 252+00

-100 -90 -80 -70 -60 -50 -40 -30 -20 -10 0 10 20 30 40 50 60 70 80 90 100

SCALE: H: 1" = 20'
V: 1" = 10'



SAN ANTONIO | AUSTIN | HOUSTON | FORT WORTH | DALLAS
2000 NW LOOP 410 | SAN ANTONIO, TX 78213 | 210.375.9000
TEXAS ENGINEERING FIRM #470 | TEXAS SURVEYING FIRM #10028800



It's real.



CROSS SECTIONS
STA 252+00 TO STA 252+00

CHK	DIV. NO.	STATE	FEDERAL AID PROJECT NO.			HIGHWAY NO.
DGN:	6	TEXAS				CORDOVA
DWG:	DIST.	COUNTY	CONT. NO.	SECT. NO.	JOB NO.	SHEET NO.
DWG:	SAT	GUADALUPE	0915	46	052	

Plotted on: 11/7/2023

Design File name: ... \GeoPak\1277500_XS_231017.dgn

-100 -90 -80 -70 -60 -50 -40 -30 -20 -10 0 10 20 30 40 50 60 70 80 90 100

620
615
610
605
600
595
590
585
580
575
570

620
615
610
605
600
595
590
585
580
575
570

PROP ROW

EX ROW

EX ROW

EX WATER

EX WATER

STA 252+50

SCALE: H: 1" = 20'
V: 1" = 10'



SAN ANTONIO | AUSTIN | HOUSTON | FORT WORTH | DALLAS
2000 NW LOOP 410 | SAN ANTONIO, TX 78213 | 210.375.9000
TEXAS ENGINEERING FIRM #470 | TEXAS SURVEYING FIRM #10028800



It's real.



CROSS SECTIONS
STA 252+50 TO STA 252+50

CHK DGN:	FED. RD. DIV. NO.	STATE	FEDERAL AID PROJECT NO.			HIGHWAY NO.
DWG:	6	TEXAS				CORDOVA
CHK DWG:	DIST.	COUNTY	CONT. NO.	SECT. NO.	JOB NO.	SHEET NO.
	SAT	GUADALUPE	0915	46	052	

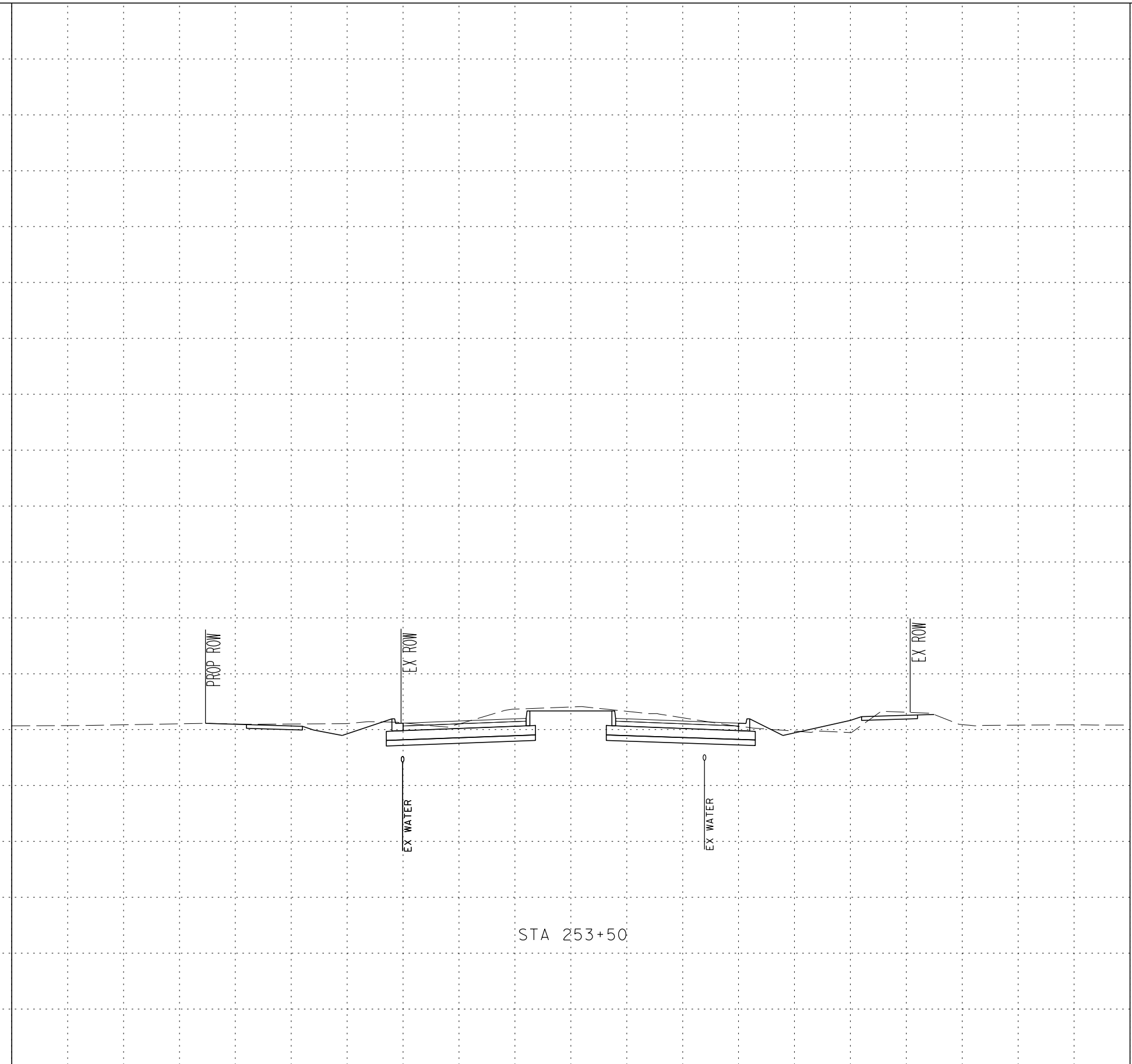
Plotted on: 11/7/2023

Design File name: ... \GeoPak\1277500_XS_231017.dgn

-100 -90 -80 -70 -60 -50 -40 -30 -20 -10 0 10 20 30 40 50 60 70 80 90 100

615
610
605
600
595
590
585
580
575
570

615
610
605
600
595
590
585
580
575
570



STA 253+50

-100 -90 -80 -70 -60 -50 -40 -30 -20 -10 0 10 20 30 40 50 60 70 80 90 100

SCALE: H: 1" = 20'
V: 1" = 10'



SAN ANTONIO | AUSTIN | HOUSTON | FORT WORTH | DALLAS
2000 NW LOOP 410 | SAN ANTONIO, TX 78213 | 210.375.9000
TEXAS ENGINEERING FIRM #470 | TEXAS SURVEYING FIRM #10028800



It's real.



CROSS SECTIONS
STA 253+50 TO STA 253+50

CHK DGN:	FED. RD. DIV. NO.	STATE	FEDERAL AID PROJECT NO.			HIGHWAY NO.
DWG:	6	TEXAS				CORDOVA
CHK DGN:	DIST.	COUNTY	CONT. NO.	SECT. NO.	JOB NO.	SHEET NO.
DWG:	SAT	GUADALUPE	0915	46	052	

Plotted on: 11/7/2023

Design File name: ... \GeoPak\1277500_XS_231017.dgn

-100 -90 -80 -70 -60 -50 -40 -30 -20 -10 0 10 20 30 40 50 60 70 80 90 100

615
610
605
600
595
590
585
580
575
570

615
610
605
600
595
590
585
580
575
570

PROP ROW

EX ROW

EX ROW

EX WATER

EX WATER

STA 254+00

-100 -90 -80 -70 -60 -50 -40 -30 -20 -10 0 10 20 30 40 50 60 70 80 90 100

SCALE: H: 1" = 20'
V: 1" = 10'



SAN ANTONIO | AUSTIN | HOUSTON | FORT WORTH | DALLAS
2000 NW LOOP 410 | SAN ANTONIO, TX 78213 | 210.375.9000
TEXAS ENGINEERING FIRM #470 | TEXAS SURVEYING FIRM #10028800



It's real.



CROSS SECTIONS
STA 254+00 TO STA 254+00

CHK DGN:	FED. RD. DIV. NO.	STATE	FEDERAL AID PROJECT NO.			HIGHWAY NO.
DWG:	DIST.	COUNTY	CONT. NO.	SECT. NO.	JOB NO.	SHEET NO.
	6	TEXAS				CORDOVA
	SAT	GUADALUPE	0915	46	052	

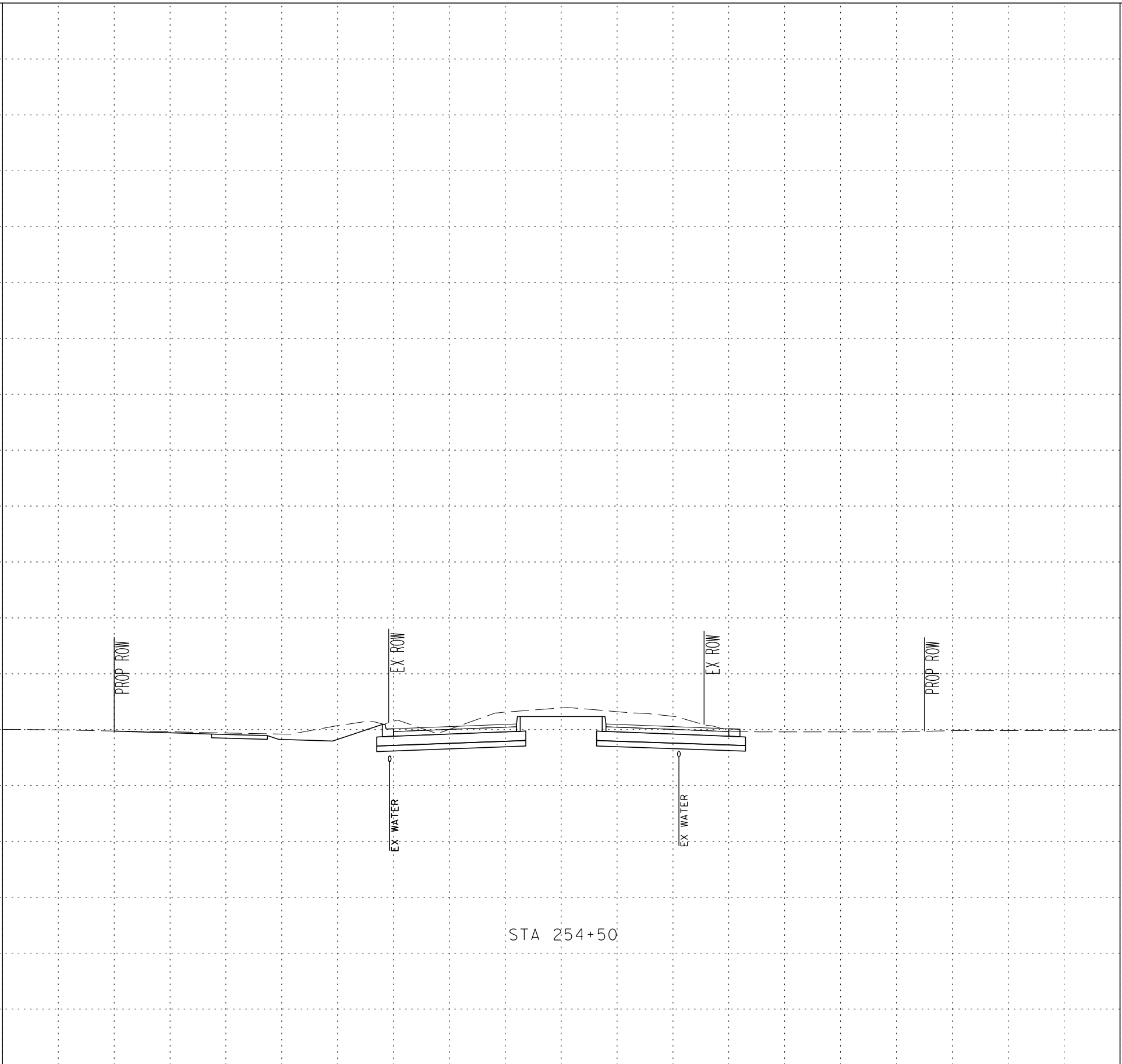
Plotted on: 11/7/2023

Design File name: ... \GeoPak\1277500_XS_231017.dgn

-100 -90 -80 -70 -60 -50 -40 -30 -20 -10 0 10 20 30 40 50 60 70 80 90 100

615
610
605
600
595
590
585
580
575
570

615
610
605
600
595
590
585
580
575
570



STA 254+50

-100 -90 -80 -70 -60 -50 -40 -30 -20 -10 0 10 20 30 40 50 60 70 80 90 100

SCALE: H: 1" = 20'
V: 1" = 10'



SAN ANTONIO | AUSTIN | HOUSTON | FORT WORTH | DALLAS
2000 NW LOOP 410 | SAN ANTONIO, TX 78213 | 210.375.9000
TEXAS ENGINEERING FIRM #470 | TEXAS SURVEYING FIRM #10028800



It's real.



CROSS SECTIONS
STA 254+50 TO STA 254+50

CHK DGN:	FED. RD. DIV. NO.	STATE	FEDERAL AID PROJECT NO.			HIGHWAY NO.
DWG:	DIST.	COUNTY	CONT. NO.	SECT. NO.	JOB NO.	SHEET NO.
	6	TEXAS				CORDOVA
		SAT	GUADALUPE	0915	46	052


Plotted on: 11/7/2023

Design File name: ... \GeoPak\1277500_XS_231017.dgn

-100 -90 -80 -70 -60 -50 -40 -30 -20 -10 0 10 20 30 40 50 60 70 80 90 100

615
610
605
600
595
590
585
580
575
570

615
610
605
600
595
590
585
580
575
570



STA 255+00

SCALE: H: 1" = 20'
V: 1" = 10'



SAN ANTONIO | AUSTIN | HOUSTON | FORT WORTH | DALLAS
2000 NW LOOP 410 | SAN ANTONIO, TX 78213 | 210.375.9000
TEXAS ENGINEERING FIRM #470 | TEXAS SURVEYING FIRM #10028800



It's real.



CROSS SECTIONS
STA 255+00 TO STA 255+00

CHK DGN:	FED. RD. DIV. NO.:	STATE:	FEDERAL AID PROJECT NO.:			HIGHWAY NO.:
DWG:	DIST.:	COUNTY:	CONT. NO.:	SECT. NO.:	JOB NO.:	SHEET NO.:
	SAT	GUADALUPE	0915	46	052	CORDOVA


Plotted on: 11/7/2023

Design File name: ... \GeoPak\1277500_XS_231017.dgn

-100 -90 -80 -70 -60 -50 -40 -30 -20 -10 0 10 20 30 40 50 60 70 80 90 100

615
610
605
600
595
590
585
580
575
570

615
610
605
600
595
590
585
580
575
570



SCALE: H: 1" = 20'
V: 1" = 10'



SAN ANTONIO | AUSTIN | HOUSTON | FORT WORTH | DALLAS
2000 NW LOOP 410 | SAN ANTONIO, TX 78213 | 210.375.9000
TEXAS ENGINEERING FIRM #470 | TEXAS SURVEYING FIRM #10028800



It's real.



CROSS SECTIONS
STA 255+50 TO STA 255+50

CHK DGN:	FED. RD. DIV. NO.:	STATE:	FEDERAL AID PROJECT NO.:			HIGHWAY NO.:
DWG:	DIST.:	COUNTY:	CONT. NO.:	SECT. NO.:	JOB NO.:	SHEET NO.:
	SAT	GUADALUPE	0915	46	052	CORDOVA

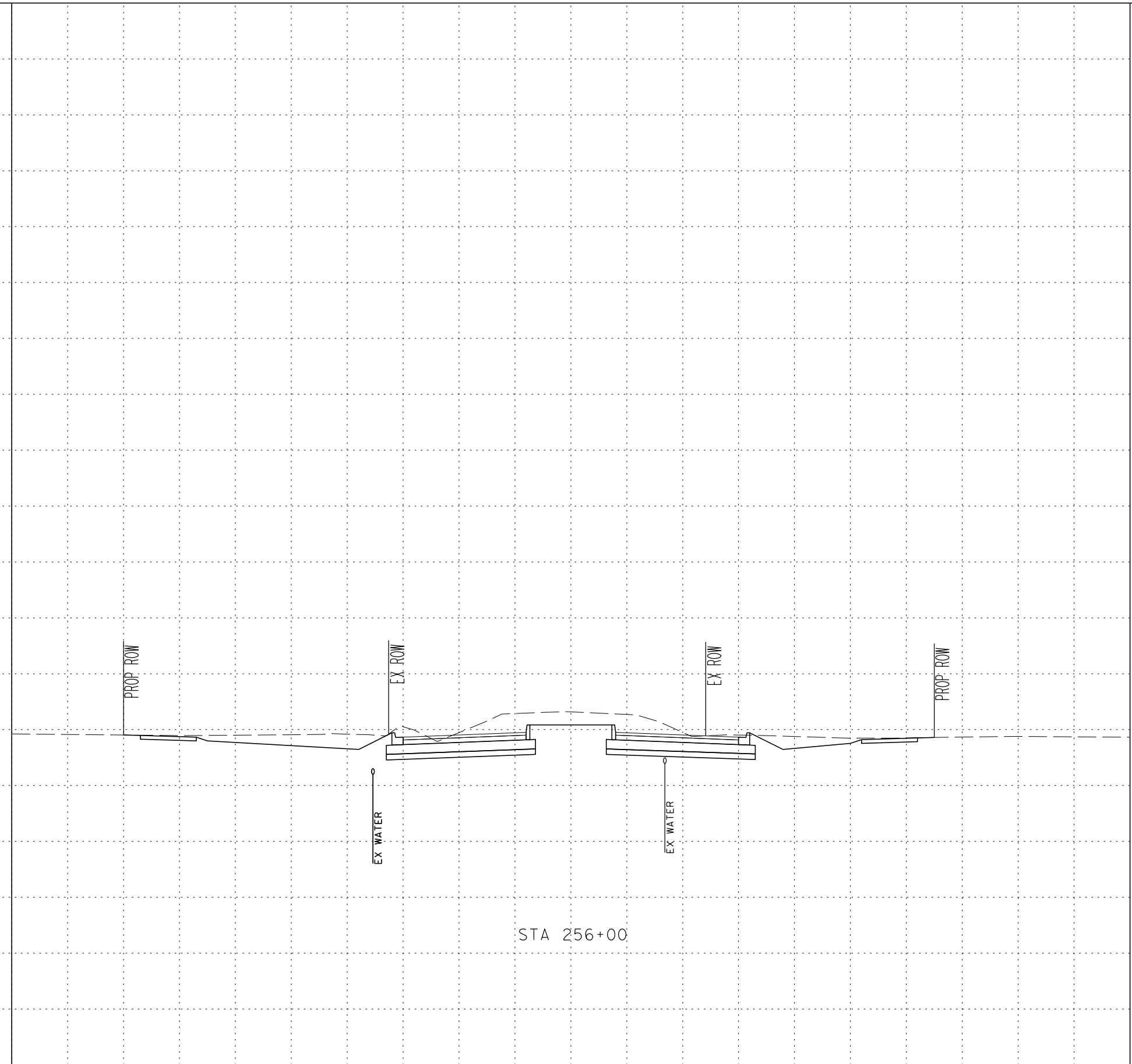
Plotted on: 11/7/2023

Design File name: ... \GeoPak\1277500_XS_231017.dgn

-100 -90 -80 -70 -60 -50 -40 -30 -20 -10 0 10 20 30 40 50 60 70 80 90 100

615
610
605
600
595
590
585
580
575
570

615
610
605
600
595
590
585
580
575
570



STA 256+00

SCALE: H: 1" = 20'
V: 1" = 10'



SAN ANTONIO | AUSTIN | HOUSTON | FORT WORTH | DALLAS
2000 NW LOOP 410 | SAN ANTONIO, TX 78213 | 210.375.9000
TEXAS ENGINEERING FIRM #470 | TEXAS SURVEYING FIRM #10028800



It's real.



CROSS SECTIONS
STA 256+00 TO STA 256+00

CHK DGN:	FED. RD. DIV. NO.:	STATE:	FEDERAL AID PROJECT NO.:			HIGHWAY NO.:
DWG:	DIST.:	COUNTY:	CONT. NO.:	SECT. NO.:	JOB NO.:	SHEET NO.:
	6	TEXAS				CORDOVA
			0915	46	052	

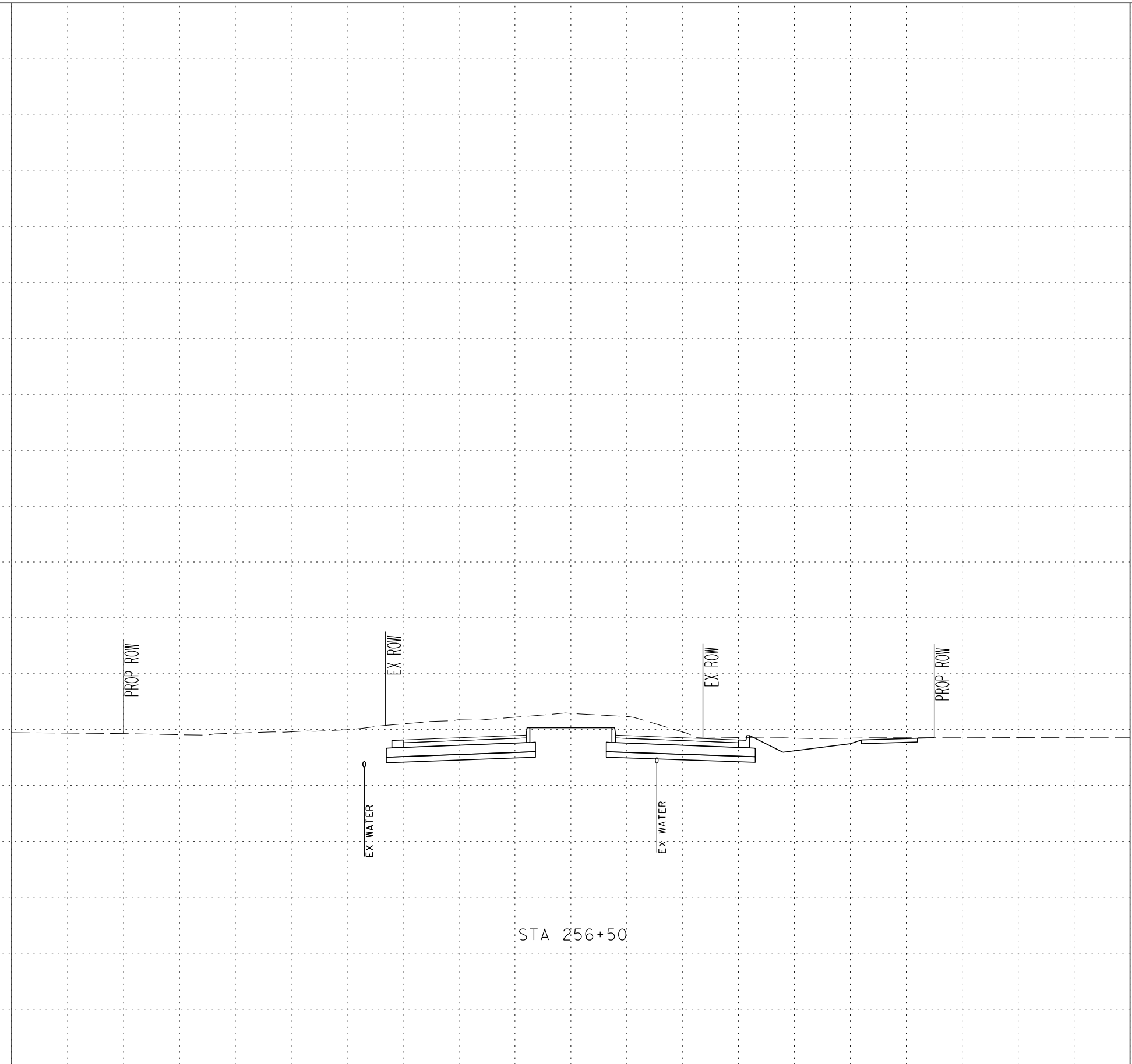
Plotted on: 11/7/2023

Design File name: ... \GeoPak\1277500_XS_231017.dgn

-100 -90 -80 -70 -60 -50 -40 -30 -20 -10 0 10 20 30 40 50 60 70 80 90 100

615
610
605
600
595
590
585
580
575
570

615
610
605
600
595
590
585
580
575
570



STA 256+50

-100 -90 -80 -70 -60 -50 -40 -30 -20 -10 0 10 20 30 40 50 60 70 80 90 100

SCALE: H: 1" = 20'
V: 1" = 10'



SAN ANTONIO | AUSTIN | HOUSTON | FORT WORTH | DALLAS
2000 NW LOOP 410 | SAN ANTONIO, TX 78213 | 210.375.9000
TEXAS ENGINEERING FIRM #470 | TEXAS SURVEYING FIRM #10028800



It's real.



CROSS SECTIONS
STA 256+50 TO STA 256+50

CHK DGN:	FED. RD. DIV. NO.	STATE	FEDERAL AID PROJECT NO.			HIGHWAY NO.
DWG:	6	TEXAS				CORDOVA
CHK DWG:	DIST.	COUNTY	CONT. NO.	SECT. NO.	JOB NO.	SHEET NO.
	SAT	GUADALUPE	0915	46	052	

Plotted on: 11/7/2023

Design File name: ... \GeoPak\1277500_XS_231017.dgn

-100 -90 -80 -70 -60 -50 -40 -30 -20 -10 0 10 20 30 40 50 60 70 80 90 100

615
610
605
600
595
590
585
580
575
570

615
610
605
600
595
590
585
580
575
570

-100 -90 -80 -70 -60 -50 -40 -30 -20 -10 0 10 20 30 40 50 60 70 80 90 100

PROP: ROW
EX: ROW
EX: ROW
PROP: ROW

EX: WATER

EX: WATER

STA 257+00

SCALE: H: 1" = 20'
V: 1" = 10'

PAPE-DAWSON ENGINEERS

SAN ANTONIO | AUSTIN | HOUSTON | FORT WORTH | DALLAS
2000 NW LOOP 410 | SAN ANTONIO, TX 78213 | 210.375.9000
TEXAS ENGINEERING FIRM #470 | TEXAS SURVEYING FIRM #10028800



It's real.

Texas Department of Transportation
©2023

CROSS SECTIONS
STA 257+00 TO STA 257+00

CHK DGN:	FED. RD. DIV. NO.:	STATE:	FEDERAL AID PROJECT NO.:			HIGHWAY NO.:
DWG:	DIST.:	COUNTY:	CONT. NO.:	SECT. NO.:	JOB NO.:	SHEET NO.:
	SAT	GUADALUPE	0915	46	052	CORDOVA

Plotted on: 11/7/2023

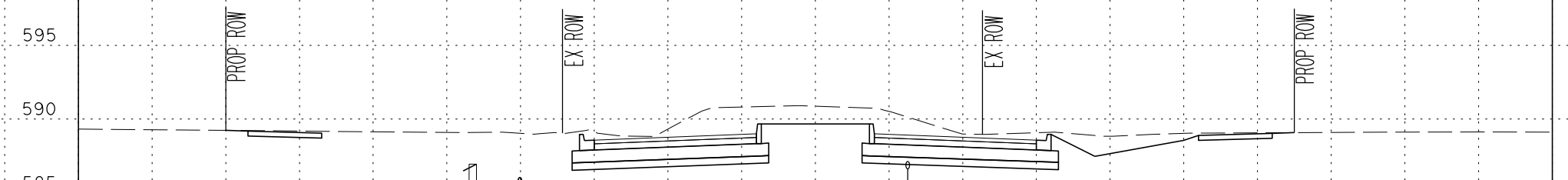
Design File name: ... \GeoPak\1277500_XS_231017.dgn

-100 -90 -80 -70 -60 -50 -40 -30 -20 -10 0 10 20 30 40 50 60 70 80 90 100

615
610
605
600
595
590
585
580
575
570

615
610
605
600
595
590
585
580
575
570

-100 -90 -80 -70 -60 -50 -40 -30 -20 -10 0 10 20 30 40 50 60 70 80 90 100



STA 257+50

SCALE: H: 1" = 20'
V: 1" = 10'



PAPE-DAWSON ENGINEERS
SAN ANTONIO | AUSTIN | HOUSTON | FORT WORTH | DALLAS
2000 NW LOOP 410 | SAN ANTONIO, TX 78213 | 210.375.9000
TEXAS ENGINEERING FIRM #470 | TEXAS SURVEYING FIRM #10028800



It's real.



CROSS SECTIONS
STA 257+50 TO STA 257+50

CHK DGN:	FED. RD. DIV. NO.:	STATE:	FEDERAL AID PROJECT NO.:			HIGHWAY NO.:
DWG:	DIST.:	COUNTY:	CONT. NO.:	SECT. NO.:	JOB NO.:	SHEET NO.:
	SAT	GUADALUPE	0915	46	052	CORDOVA

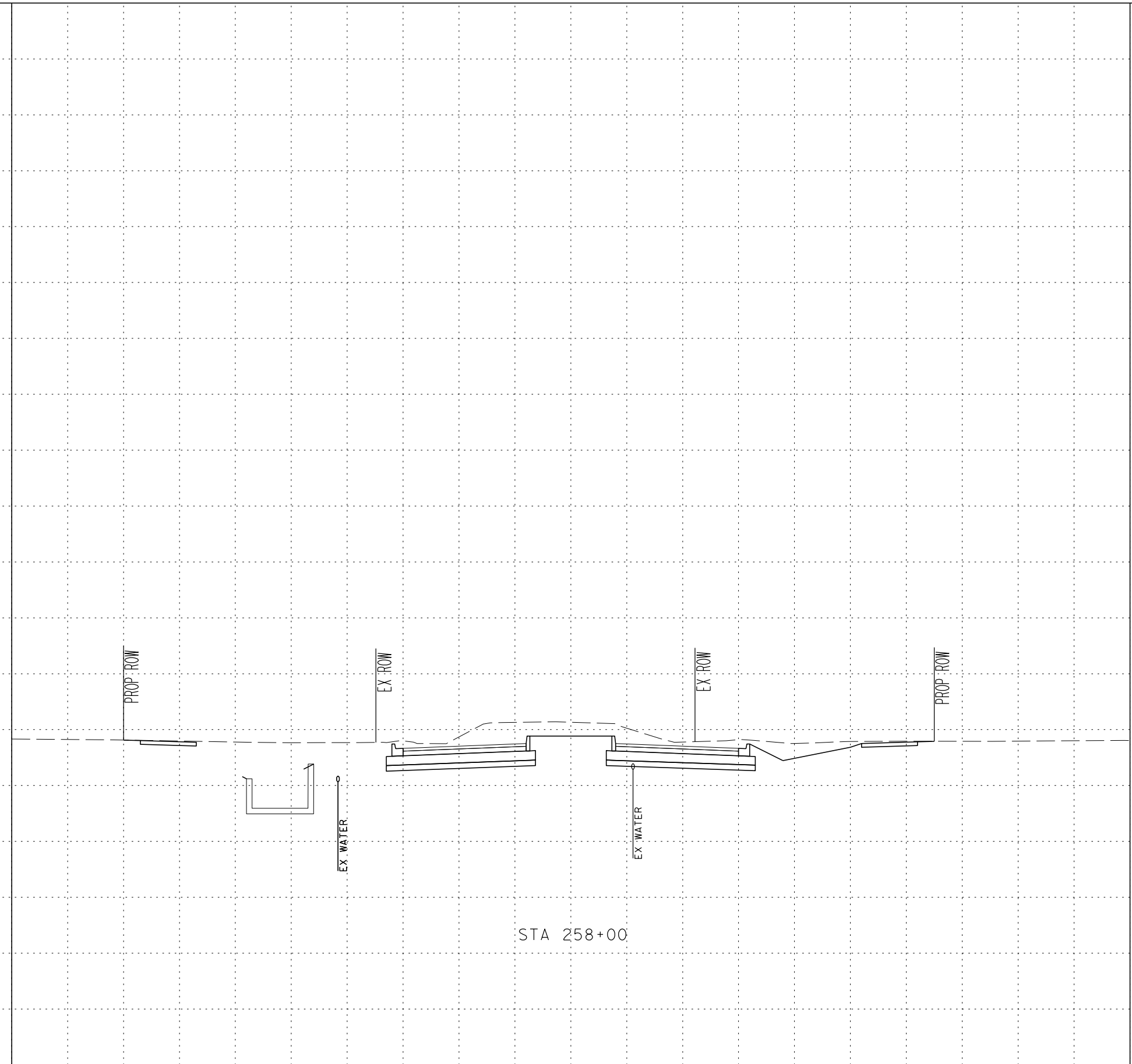
Plotted on: 11/7/2023

Design File name: ... \GeoPak\1277500_XS_231017.dgn

-100 -90 -80 -70 -60 -50 -40 -30 -20 -10 0 10 20 30 40 50 60 70 80 90 100

615
610
605
600
595
590
585
580
575
570

615
610
605
600
595
590
585
580
575
570



STA 258+00

SCALE: H: 1" = 20'
V: 1" = 10'



SAN ANTONIO | AUSTIN | HOUSTON | FORT WORTH | DALLAS
2000 NW LOOP 410 | SAN ANTONIO, TX 78213 | 210.375.9000
TEXAS ENGINEERING FIRM #470 | TEXAS SURVEYING FIRM #10028800



It's real.



CROSS SECTIONS
STA 258+00 TO STA 258+00

CHK DGN:	FED. RD. DIV. NO.:	STATE:	FEDERAL AID PROJECT NO.:			HIGHWAY NO.:
DWG:	DIST.:	COUNTY:	CONT. NO.:	SECT. NO.:	JOB NO.:	SHEET NO.:
	SAT	GUADALUPE	0915	46	052	CORDOVA

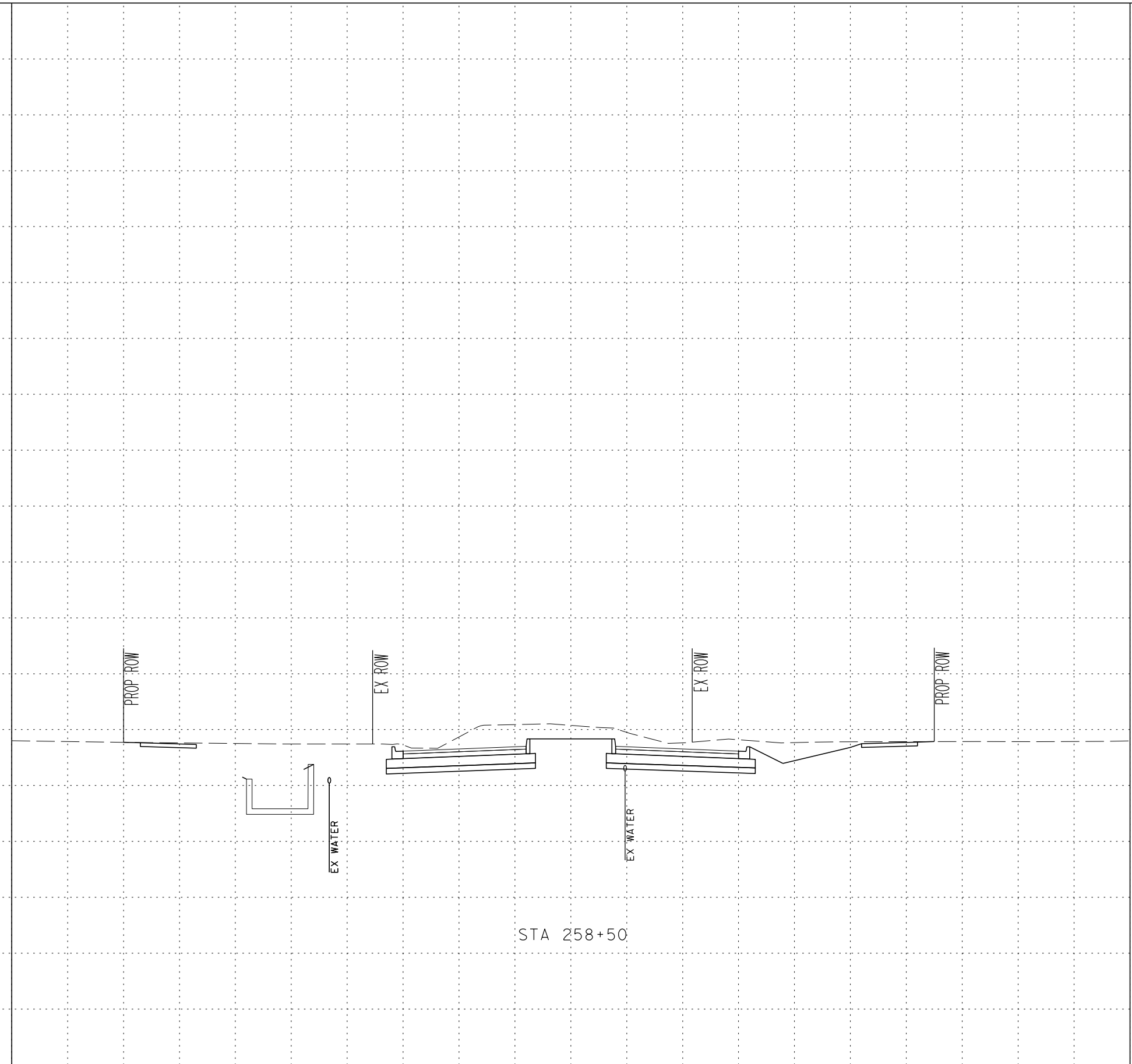
Plotted on: 11/7/2023

Design File name: ... \GeoPak\1277500_XS_231017.dgn

-100 -90 -80 -70 -60 -50 -40 -30 -20 -10 0 10 20 30 40 50 60 70 80 90 100

615
610
605
600
595
590
585
580
575
570

615
610
605
600
595
590
585
580
575
570



STA 258+50

SCALE: H: 1" = 20'
V: 1" = 10'



SAN ANTONIO | AUSTIN | HOUSTON | FORT WORTH | DALLAS
2000 NW LOOP 410 | SAN ANTONIO, TX 78213 | 210.375.9000
TEXAS ENGINEERING FIRM #470 | TEXAS SURVEYING FIRM #10028800



It's real.



CROSS SECTIONS
STA 258+50 TO STA 258+50

CHK DGN:	FED. RD. DIV. NO.:	STATE:	FEDERAL AID PROJECT NO.:			HIGHWAY NO.:
DWG:	DIST.:	COUNTY:	CONT. NO.:	SECT. NO.:	JOB NO.:	SHEET NO.:
	SAT	GUADALUPE	0915	46	052	CORDOVA

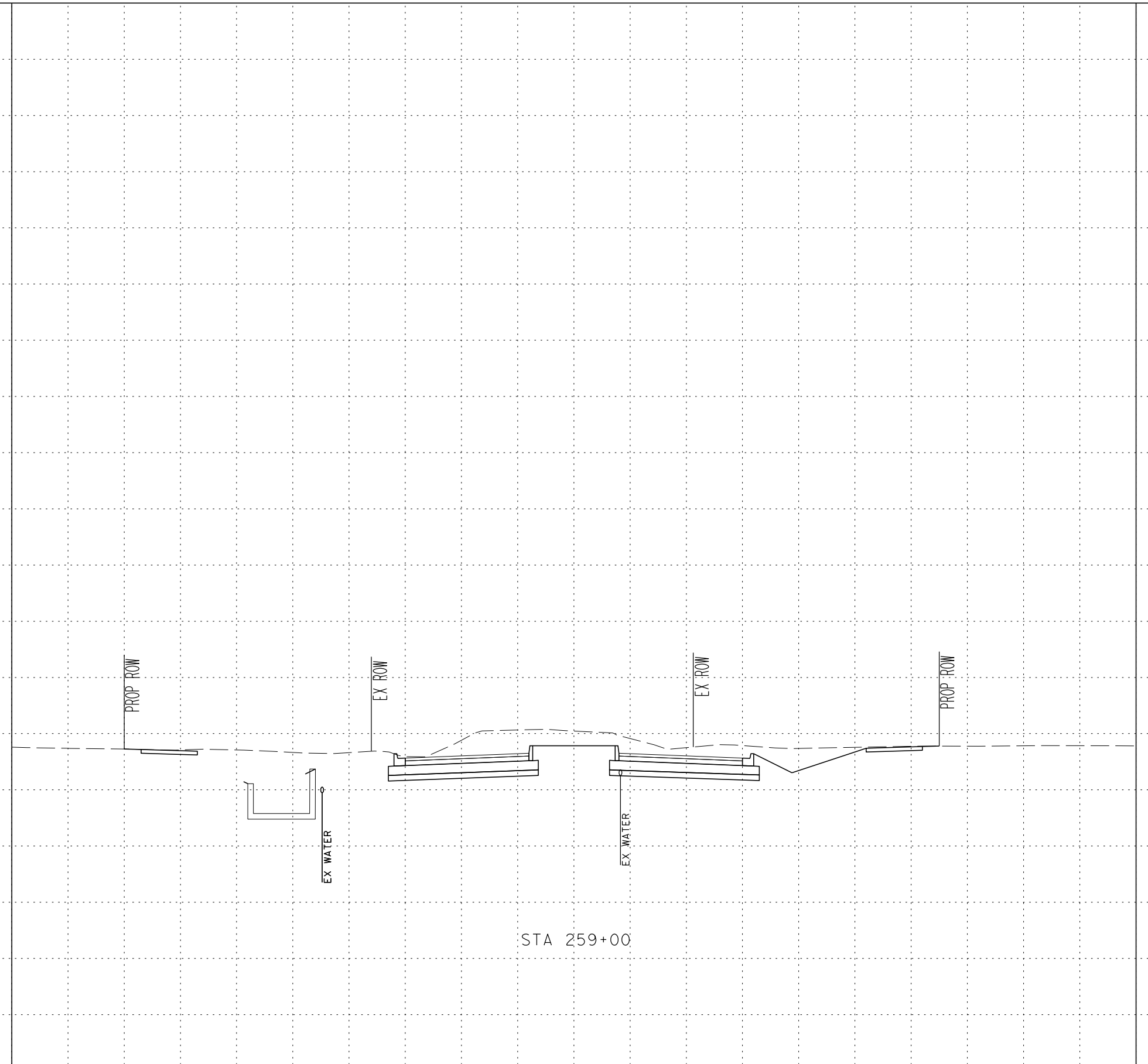
Plotted on: 11/7/2023

Design File name: ... \GeoPak\1277500_XS_231017.dgn

-100 -90 -80 -70 -60 -50 -40 -30 -20 -10 0 10 20 30 40 50 60 70 80 90 100

615
610
605
600
595
590
585
580
575
570

615
610
605
600
595
590
585
580
575
570



STA 259+00

SCALE: H: 1" = 20'
V: 1" = 10'



SAN ANTONIO | AUSTIN | HOUSTON | FORT WORTH | DALLAS
2000 NW LOOP 410 | SAN ANTONIO, TX 78213 | 210.375.9000
TEXAS ENGINEERING FIRM #470 | TEXAS SURVEYING FIRM #10028800



It's real.



CROSS SECTIONS
STA 259+00 TO STA 259+00

CHK DGN:	FED. RD. DIV. NO.:	STATE:	FEDERAL AID PROJECT NO.:			HIGHWAY NO.:
DWG:	DIST.:	COUNTY:	CONT. NO.:	SECT. NO.:	JOB NO.:	SHEET NO.:
	SAT	GUADALUPE	0915	46	052	CORDOVA

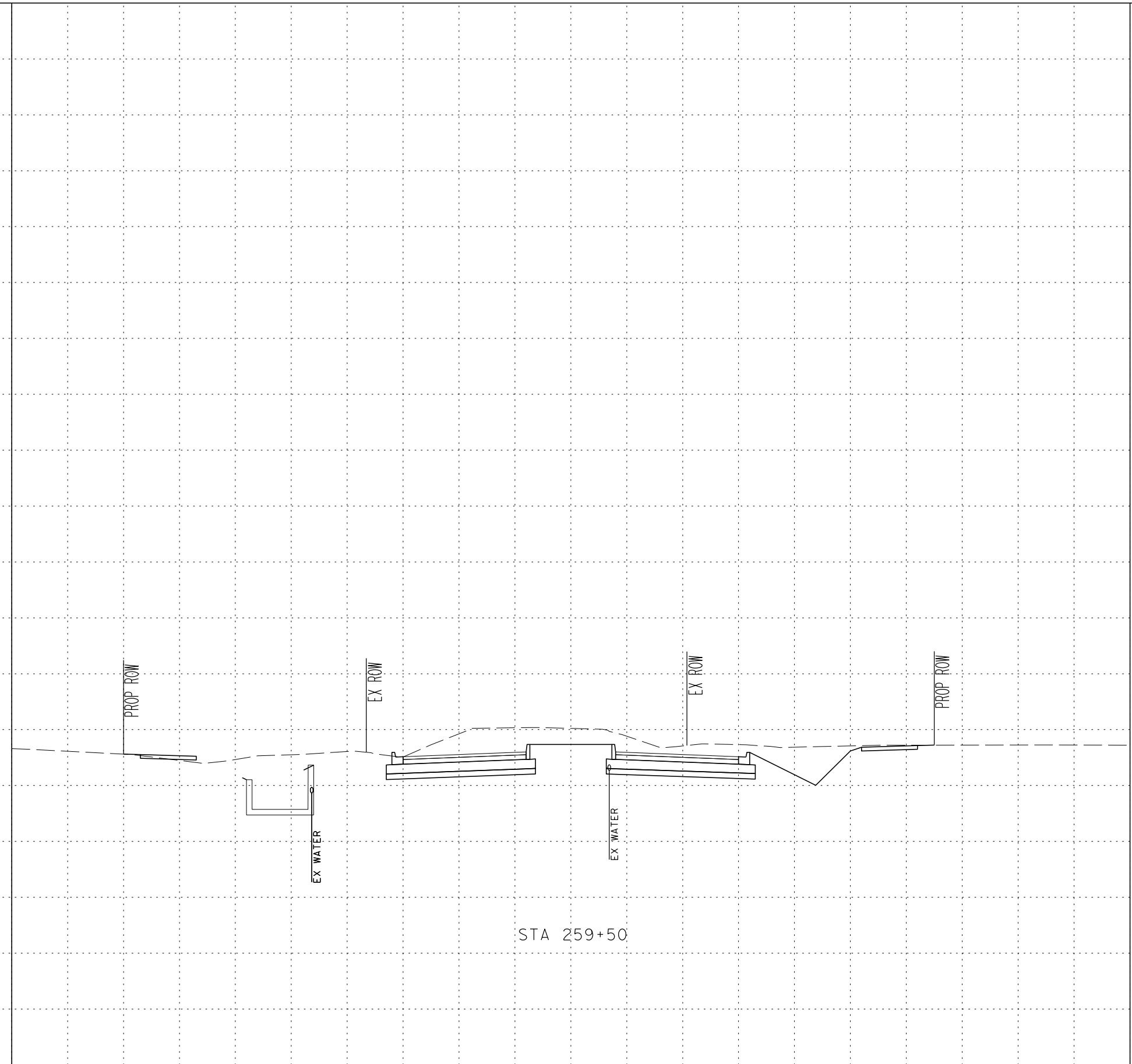
Plotted on: 11/7/2023

Design File name: ... \GeoPak\1277500_XS_231017.dgn

-100 -90 -80 -70 -60 -50 -40 -30 -20 -10 0 10 20 30 40 50 60 70 80 90 100

615
610
605
600
595
590
585
580
575
570

615
610
605
600
595
590
585
580
575
570



SCALE: H: 1" = 20'
V: 1" = 10'



SAN ANTONIO | AUSTIN | HOUSTON | FORT WORTH | DALLAS
2000 NW LOOP 410 | SAN ANTONIO, TX 78213 | 210.375.9000
TEXAS ENGINEERING FIRM #470 | TEXAS SURVEYING FIRM #10028800



It's real.



CROSS SECTIONS
STA 259+50 TO STA 259+50

CHK DGN:	FED. RD. DIV. NO.	STATE	FEDERAL AID PROJECT NO.			HIGHWAY NO.
DWG:	6	TEXAS				CORDOVA
CHK DWG:	DIST.	COUNTY	CONT. NO.	SECT. NO.	JOB NO.	SHEET NO.
	SAT	GUADALUPE	0915	46	052	

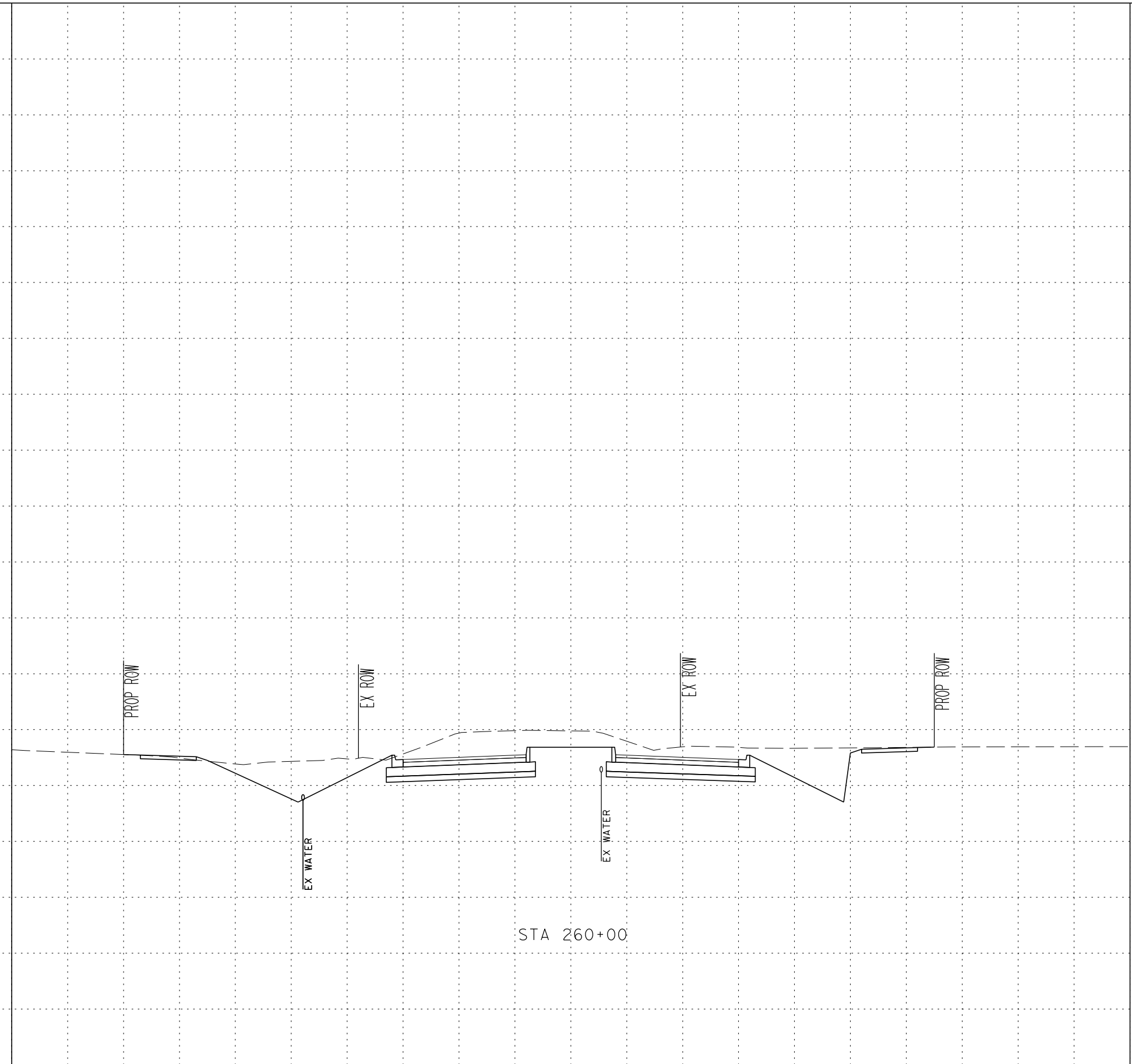
Plotted on: 11/7/2023

Design File name: ... \GeoPak\1277500_XS_231017.dgn

-100 -90 -80 -70 -60 -50 -40 -30 -20 -10 0 10 20 30 40 50 60 70 80 90 100

615
610
605
600
595
590
585
580
575
570

615
610
605
600
595
590
585
580
575
570



STA 260+00

-100 -90 -80 -70 -60 -50 -40 -30 -20 -10 0 10 20 30 40 50 60 70 80 90 100

SCALE: H: 1" = 20'
V: 1" = 10'



SAN ANTONIO | AUSTIN | HOUSTON | FORT WORTH | DALLAS
2000 NW LOOP 410 | SAN ANTONIO, TX 78213 | 210.375.9000
TEXAS ENGINEERING FIRM #470 | TEXAS SURVEYING FIRM #10028800



It's real.



CROSS SECTIONS
STA 260+00 TO STA 260+00

CHK	FED. RD.	STATE	FEDERAL AID PROJECT NO.			HIGHWAY NO.
DGN:	6	TEXAS				CORDOVA
DWG:	DIST.	COUNTY	CONT. NO.	SECT. NO.	JOB NO.	SHEET NO.
CHK	SAT	GUADALUPE	0915	46	052	

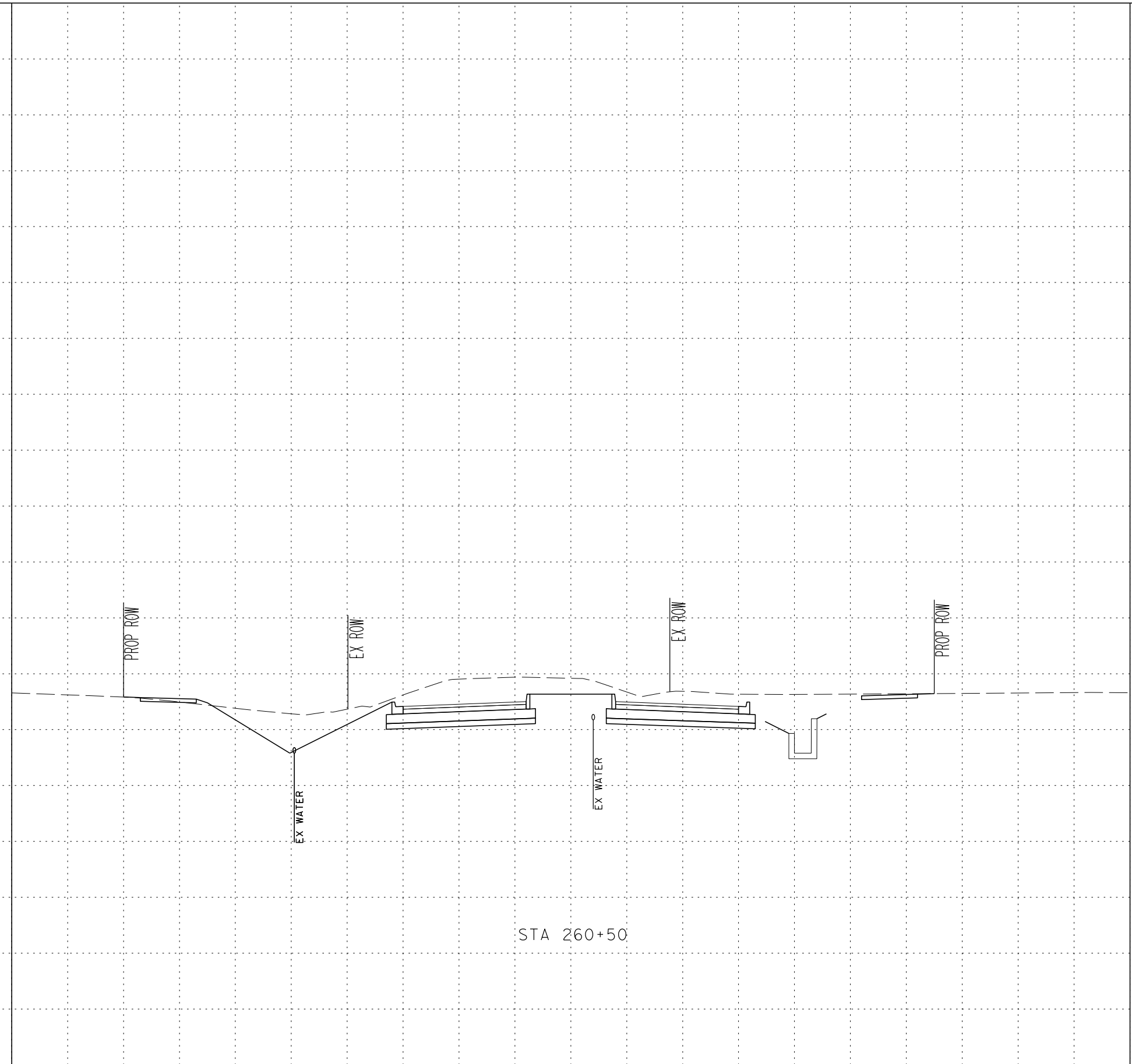
Plotted on: 11/7/2023

Design File name: ... \GeoPak\1277500_XS_231017.dgn

-100 -90 -80 -70 -60 -50 -40 -30 -20 -10 0 10 20 30 40 50 60 70 80 90 100

615
610
605
600
595
590
585
580
575
570
565

615
610
605
600
595
590
585
580
575
570
565



SCALE: H: 1" = 20'
V: 1" = 10'



SAN ANTONIO | AUSTIN | HOUSTON | FORT WORTH | DALLAS
2000 NW LOOP 410 | SAN ANTONIO, TX 78213 | 210.375.9000
TEXAS ENGINEERING FIRM #470 | TEXAS SURVEYING FIRM #10028800



It's real.



CROSS SECTIONS
STA 260+50 TO STA 260+50

CHK DGN:	FED. RD. DIV. NO.	STATE	FEDERAL AID PROJECT NO.			HIGHWAY NO.
DWG:	6	TEXAS				CORDOVA
CHK DWG:	DIST.	COUNTY	CONT. NO.	SECT. NO.	JOB NO.	SHEET NO.
	SAT	GUADALUPE	0915	46	052	

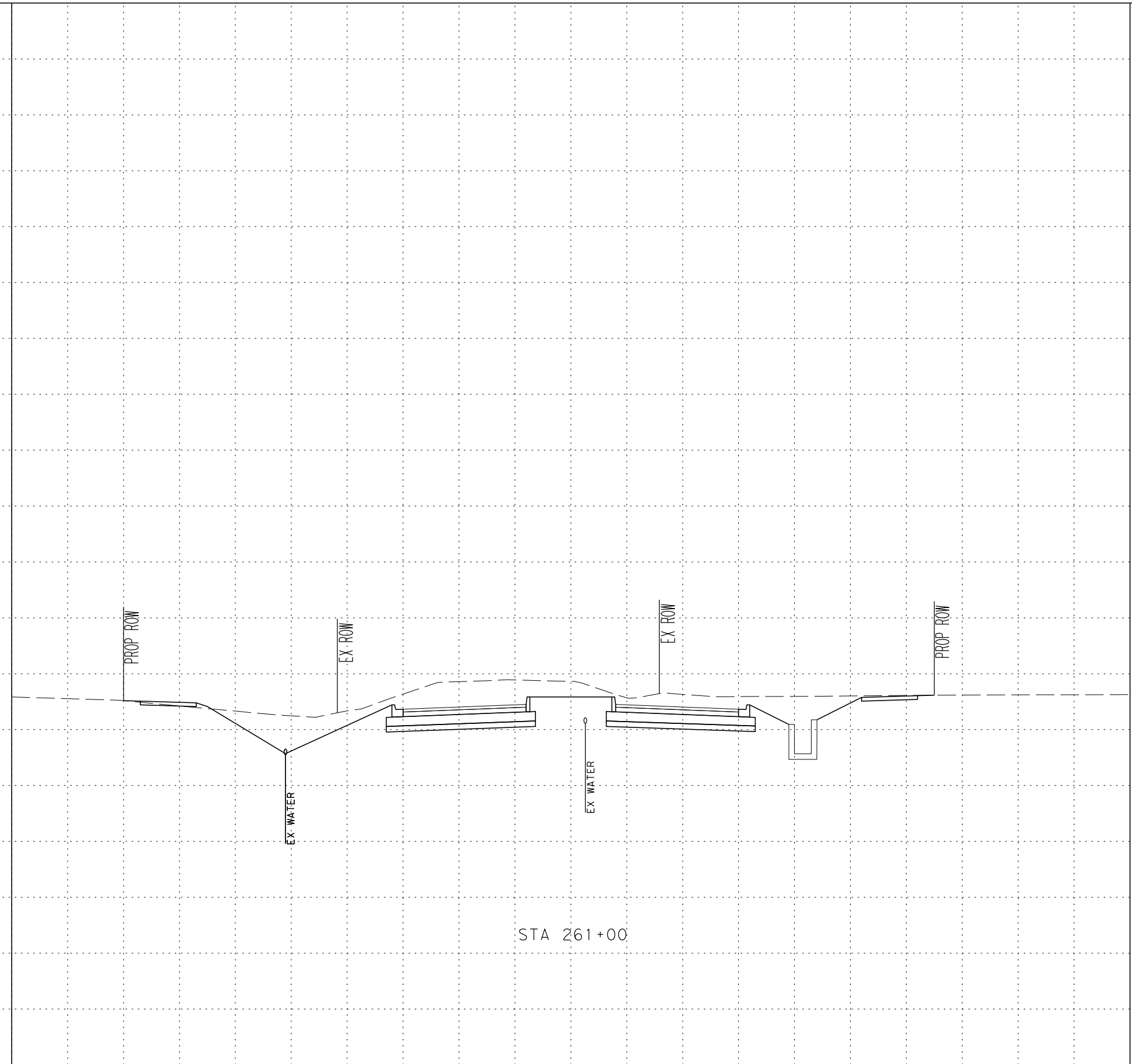
Plotted on: 11/7/2023

Design File name: ... \GeoPak\1277500_XS_231017.dgn

-100 -90 -80 -70 -60 -50 -40 -30 -20 -10 0 10 20 30 40 50 60 70 80 90 100

615
610
605
600
595
590
585
580
575
570
565

615
610
605
600
595
590
585
580
575
570
565



STA 261+00

SCALE: H: 1" = 20'
V: 1" = 10'



SAN ANTONIO | AUSTIN | HOUSTON | FORT WORTH | DALLAS
2000 NW LOOP 410 | SAN ANTONIO, TX 78213 | 210.375.9000
TEXAS ENGINEERING FIRM #470 | TEXAS SURVEYING FIRM #10028800



It's real.



CROSS SECTIONS
STA 261+00 TO STA 261+00

CHK	FED. RD. DIV. NO.	STATE	FEDERAL AID PROJECT NO.			HIGHWAY NO.
DGN:	6	TEXAS				CORDOVA
DWG:	DIST.	COUNTY	CONT. NO.	SECT. NO.	JOB NO.	SHEET NO.
CHK	SAT	GUADALUPE	0915	46	052	

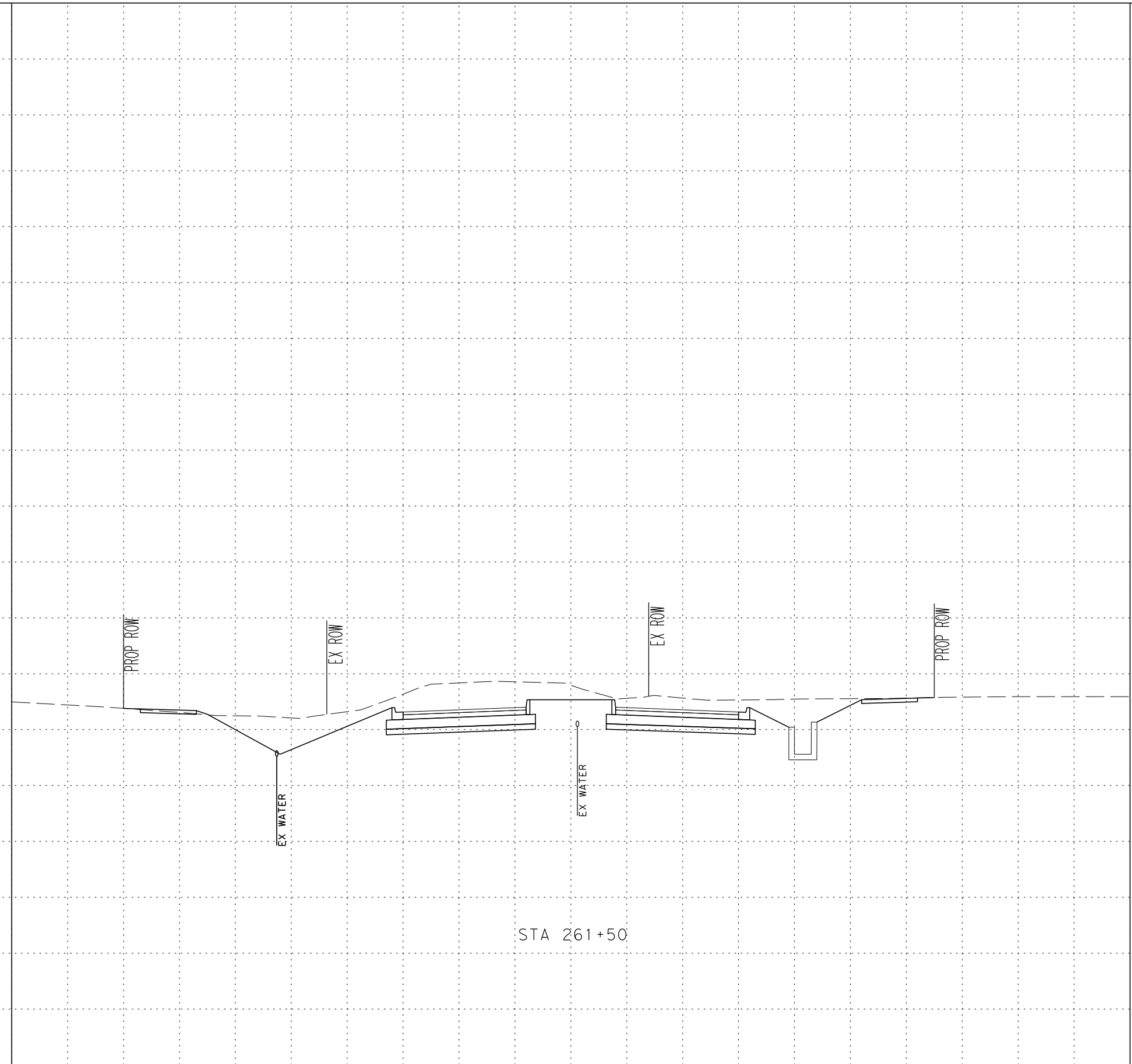
Plotted on: 11/7/2023

Design File name: ... \GeoPak\1277500_XS_231017.dgn

-100 -90 -80 -70 -60 -50 -40 -30 -20 -10 0 10 20 30 40 50 60 70 80 90 100

615
610
605
600
595
590
585
580
575
570
565

615
610
605
600
595
590
585
580
575
570
565



STA 261+50

SCALE: H: 1" = 20'
V: 1" = 10'



SAN ANTONIO | AUSTIN | HOUSTON | FORT WORTH | DALLAS
2000 NW LOOP 410 | SAN ANTONIO, TX 78213 | 210.375.9000
TEXAS ENGINEERING FIRM #470 | TEXAS SURVEYING FIRM #10028800



It's real.



CROSS SECTIONS
STA 261+50 TO STA 261+50

CHK DGN:	FED. RD. DIV. NO.:	STATE:	FEDERAL AID PROJECT NO.:			HIGHWAY NO.:
DWG:	DIST.:	COUNTY:	CONT. NO.:	SECT. NO.:	JOB NO.:	SHEET NO.:
	SAT	GUADALUPE	0915	46	052	CORDOVA

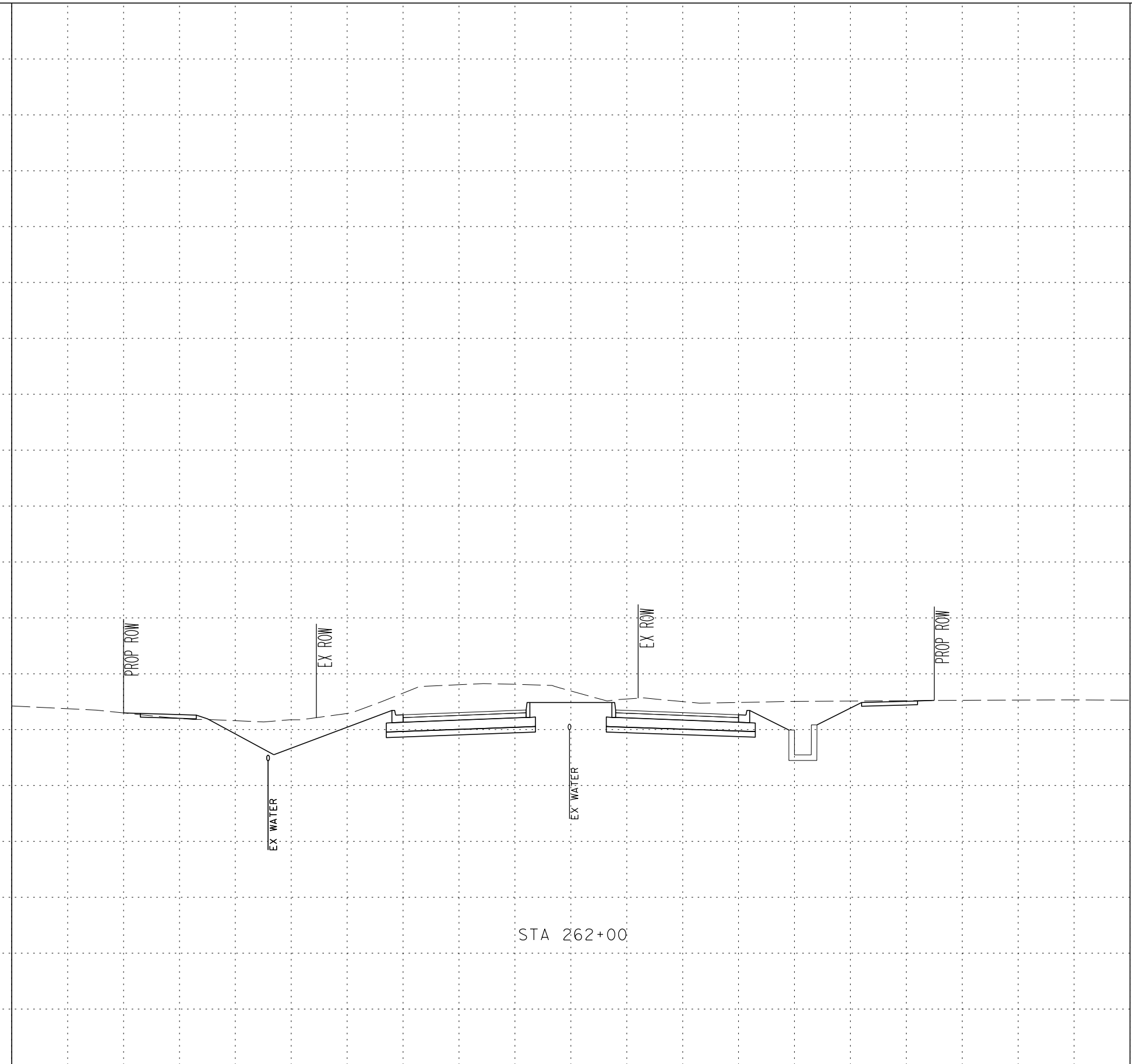
Plotted on: 11/7/2023

Design File name: ... \GeoPak\1277500_XS_231017.dgn

-100 -90 -80 -70 -60 -50 -40 -30 -20 -10 0 10 20 30 40 50 60 70 80 90 100

615
610
605
600
595
590
585
580
575
570
565

615
610
605
600
595
590
585
580
575
570
565



SCALE: H: 1" = 20'
V: 1" = 10'



SAN ANTONIO | AUSTIN | HOUSTON | FORT WORTH | DALLAS
2000 NW LOOP 410 | SAN ANTONIO, TX 78213 | 210.375.9000
TEXAS ENGINEERING FIRM #470 | TEXAS SURVEYING FIRM #10028800



It's real.



CROSS SECTIONS
STA 262+00 TO STA 262+00

CHK	FED. RD.	STATE	FEDERAL AID PROJECT NO.			HIGHWAY NO.
DGN:	6	TEXAS				CORDOVA
DWG:	DIST.	COUNTY	CONT. NO.	SECT. NO.	JOB NO.	SHEET NO.
DWG:	SAT	GUADALUPE	0915	46	052	

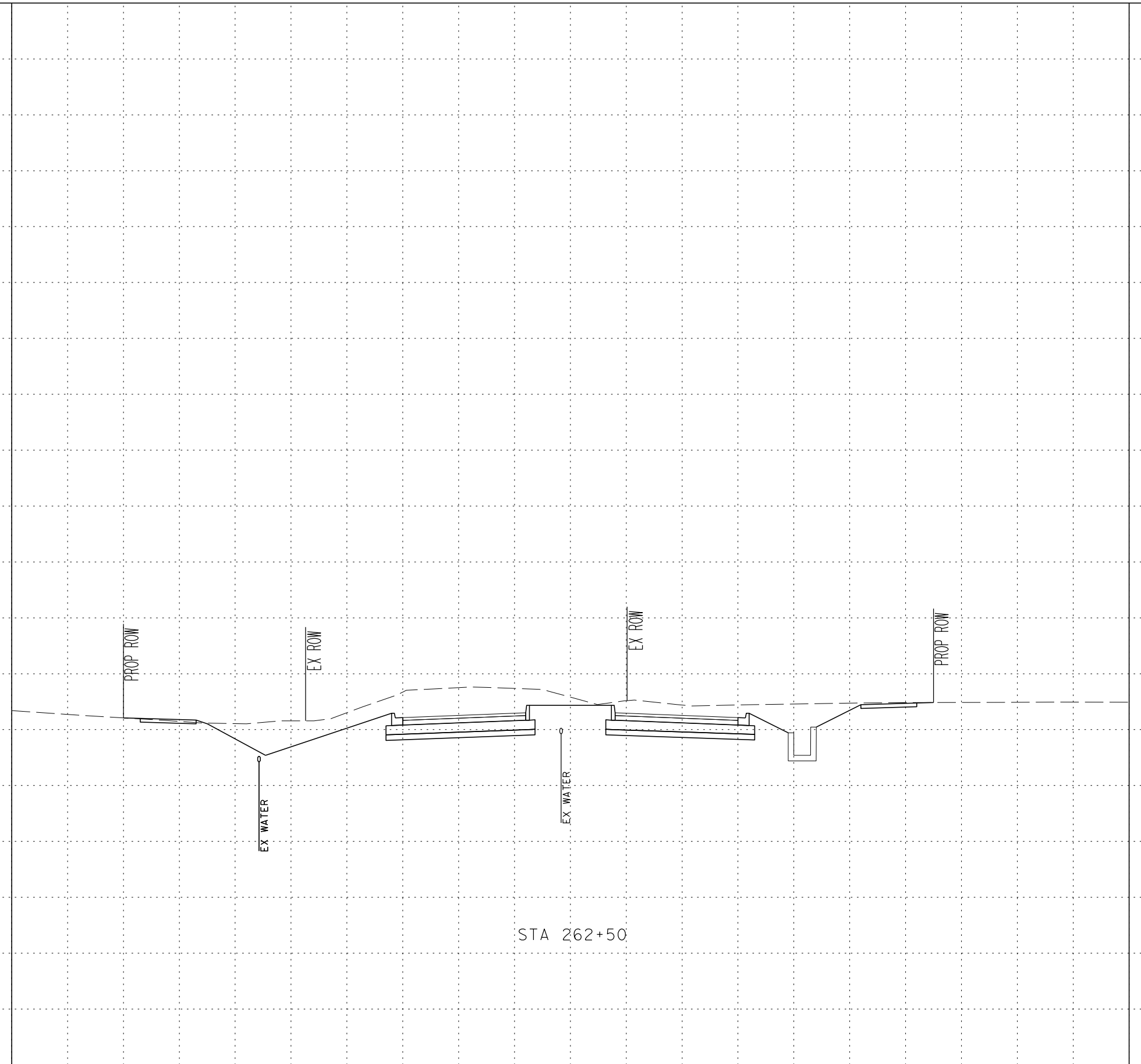
Plotted on: 11/7/2023

Design File name: ... \GeoPak\1277500_XS_231017.dgn

-100 -90 -80 -70 -60 -50 -40 -30 -20 -10 0 10 20 30 40 50 60 70 80 90 100

615
610
605
600
595
590
585
580
575
570
565

615
610
605
600
595
590
585
580
575
570
565



SCALE: H: 1" = 20'
V: 1" = 10'



SAN ANTONIO | AUSTIN | HOUSTON | FORT WORTH | DALLAS
2000 NW LOOP 410 | SAN ANTONIO, TX 78213 | 210.375.9000
TEXAS ENGINEERING FIRM #470 | TEXAS SURVEYING FIRM #10028800



It's real.



CROSS SECTIONS
STA 262+50 TO STA 262+50

CHK DGN:	FED. RD. DIV. NO.:	STATE:	FEDERAL AID PROJECT NO.:			HIGHWAY NO.:
DWG:	DIST.:	COUNTY:	CONT. NO.:	SECT. NO.:	JOB NO.:	SHEET NO.:
	SAT	GUADALUPE	0915	46	052	CORDOVA

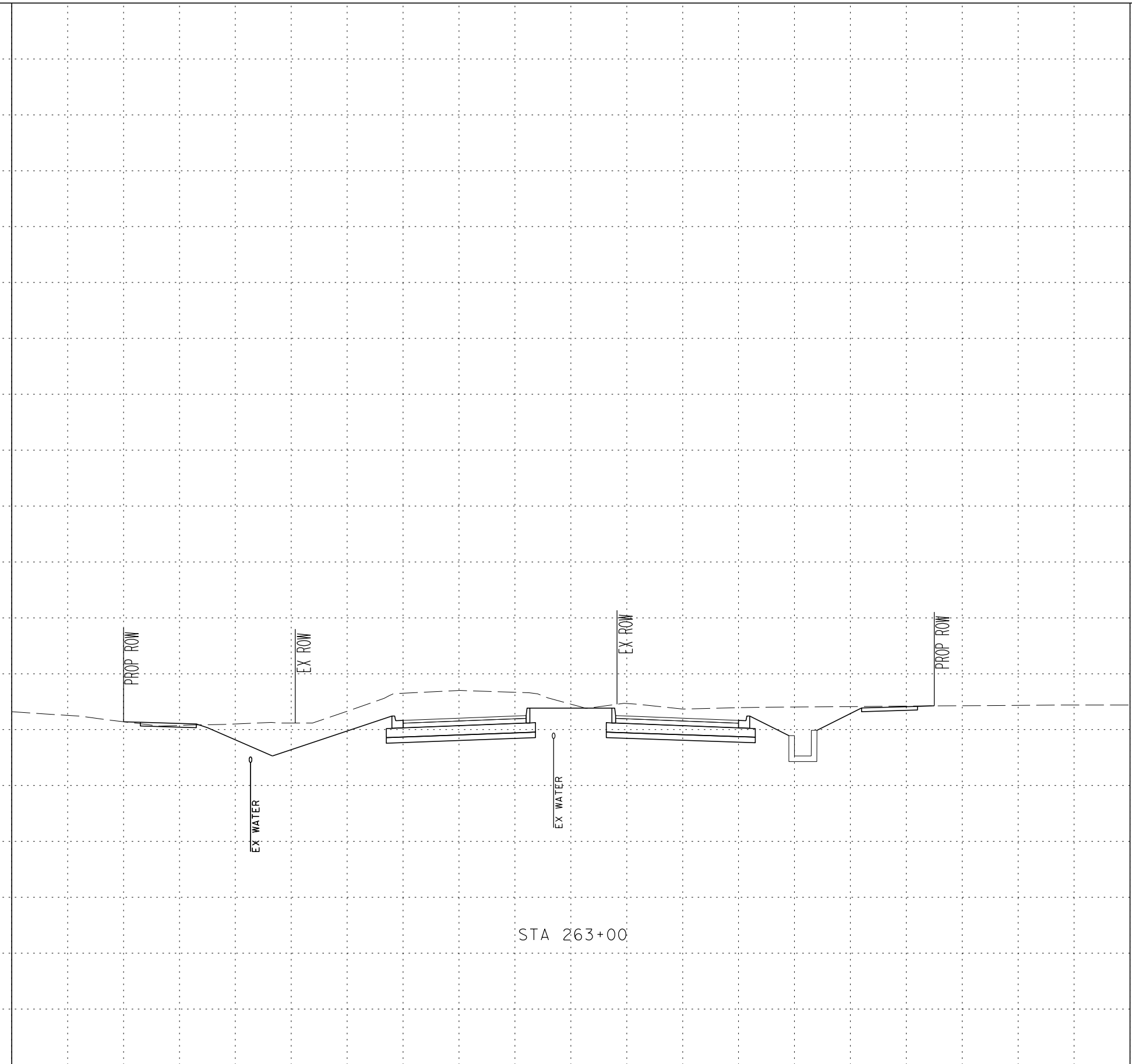
Plotted on: 11/7/2023

Design File name: ... \GeoPak\1277500_XS_231017.dgn

-100 -90 -80 -70 -60 -50 -40 -30 -20 -10 0 10 20 30 40 50 60 70 80 90 100

615
610
605
600
595
590
585
580
575
570
565

615
610
605
600
595
590
585
580
575
570
565



-100 -90 -80 -70 -60 -50 -40 -30 -20 -10 0 10 20 30 40 50 60 70 80 90 100

SCALE: H: 1" = 20'
V: 1" = 10'



SAN ANTONIO | AUSTIN | HOUSTON | FORT WORTH | DALLAS
2000 NW LOOP 410 | SAN ANTONIO, TX 78213 | 210.375.9000
TEXAS ENGINEERING FIRM #470 | TEXAS SURVEYING FIRM #10028800



It's real.



CROSS SECTIONS
STA 263+00 TO STA 263+00

CHK DGN:	FED. RD. DIV. NO.:	STATE:	FEDERAL AID PROJECT NO.:			HIGHWAY NO.:
DWG:	DIST.:	COUNTY:	CONT. NO.:	SECT. NO.:	JOB NO.:	SHEET NO.:
	6	TEXAS				CORDOVA
			0915	46	052	

Plotted on: 11/7/2023

Design File name: ... \GeoPak\1277500_XS_231017.dgn

-100 -90 -80 -70 -60 -50 -40 -30 -20 -10 0 10 20 30 40 50 60 70 80 90 100

615
610
605
600
595
590
585
580
575
570
565

615
610
605
600
595
590
585
580
575
570
565

PROP ROW

EX WATER

EX ROW

EX WATER

EX ROW

PROP ROW

STA 263+50

SCALE: H: 1" = 20'
V: 1" = 10'

PAPE-DAWSON ENGINEERS

SAN ANTONIO | AUSTIN | HOUSTON | FORT WORTH | DALLAS
2000 NW LOOP 410 | SAN ANTONIO, TX 78213 | 210.375.9000
TEXAS ENGINEERING FIRM #470 | TEXAS SURVEYING FIRM #10028800



It's real.



Texas Department of Transportation
©2023

CROSS SECTIONS
STA 263+50 TO STA 263+50

CHK DGN:	FED. RD. DIV. NO.:	STATE:	FEDERAL AID PROJECT NO.:			HIGHWAY NO.:
DWG:	DIST.:	COUNTY:	CONT. NO.:	SECT. NO.:	JOB NO.:	SHEET NO.:
	SAT	GUADALUPE	0915	46	052	CORDOVA

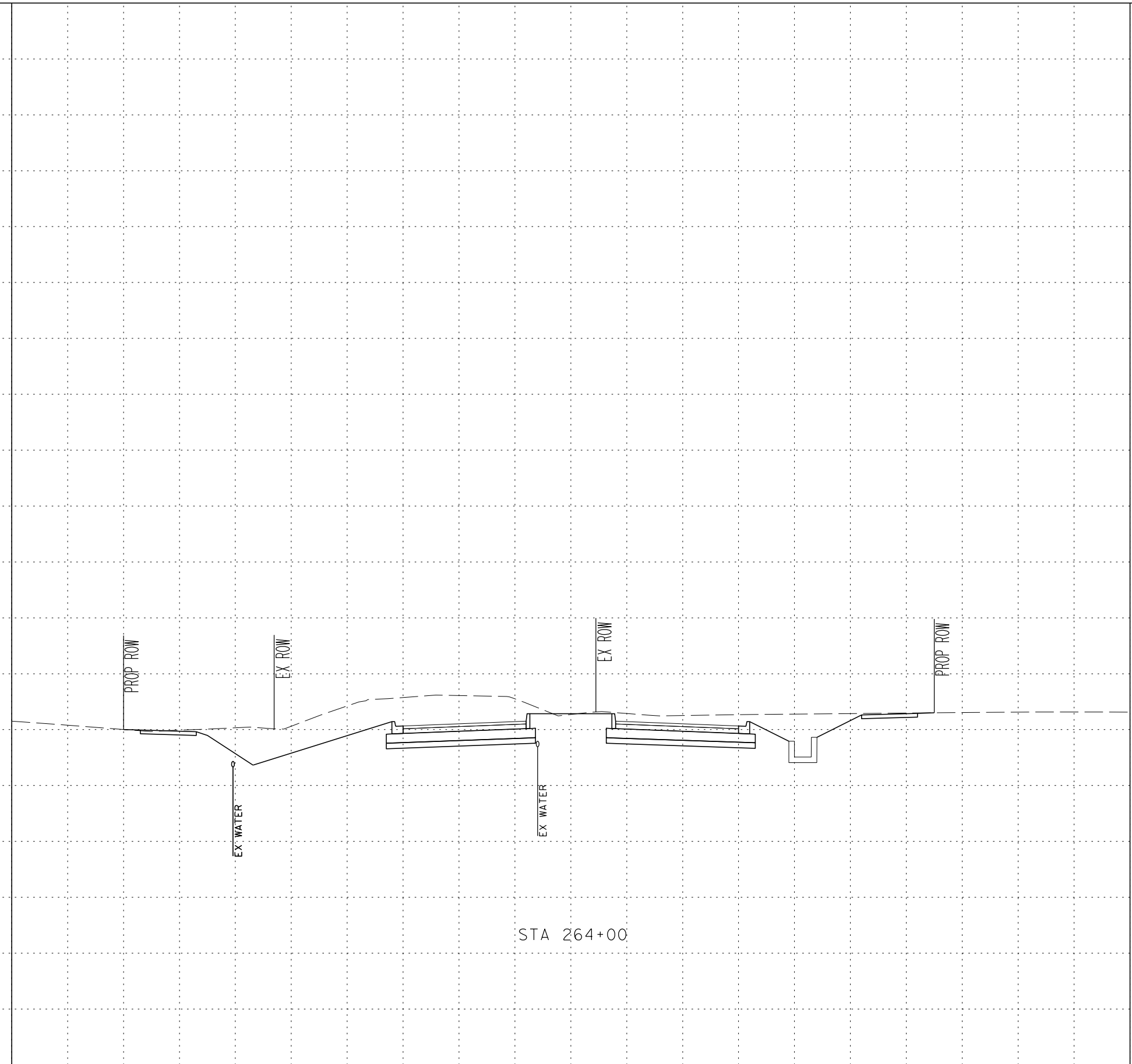
Plotted on: 11/7/2023

Design File name: ...GeoPak\1277500_XS_231017.dgn

-100 -90 -80 -70 -60 -50 -40 -30 -20 -10 0 10 20 30 40 50 60 70 80 90 100

610
605
600
595
590
585
580
575
570
565

610
605
600
595
590
585
580
575
570
565



SCALE: H: 1" = 20'
V: 1" = 10'



SAN ANTONIO | AUSTIN | HOUSTON | FORT WORTH | DALLAS
2000 NW LOOP 410 | SAN ANTONIO, TX 78213 | 210.375.9000
TEXAS ENGINEERING FIRM #470 | TEXAS SURVEYING FIRM #10028800



It's real.



CROSS SECTIONS
STA 264+00 TO STA 264+00

CHK DGN:	FED. RD. DIV. NO.	STATE	FEDERAL AID PROJECT NO.			HIGHWAY NO.
DWG:	6	TEXAS				CORDOVA
CHK DWG:	DIST.	COUNTY	CONT. NO.	SECT. NO.	JOB NO.	SHEET NO.
	SAT	GUADALUPE	0915	46	052	

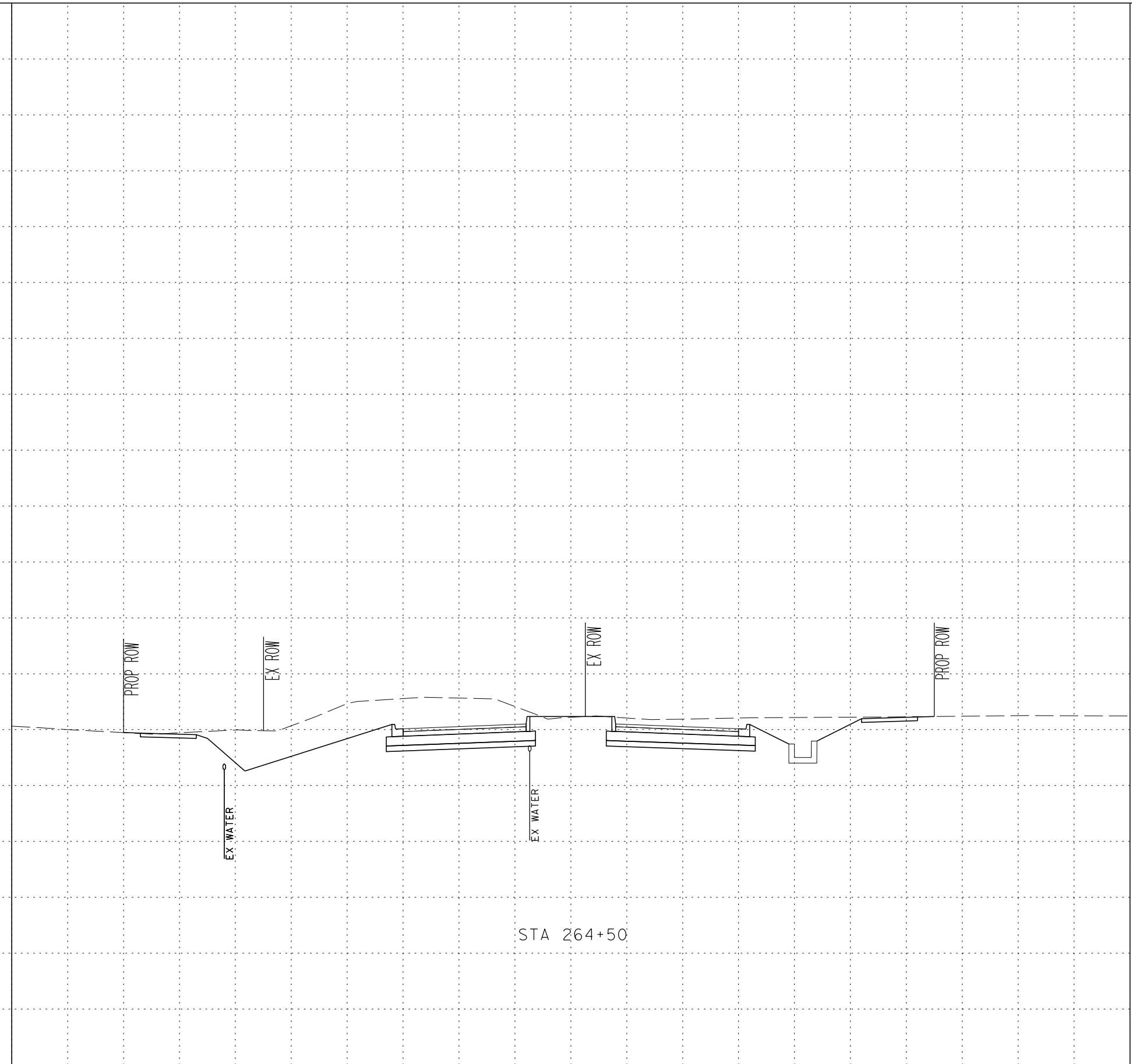
Plotted on: 11/7/2023

Design File name: ... \GeoPak\1277500_XS_231017.dgn

-100 -90 -80 -70 -60 -50 -40 -30 -20 -10 0 10 20 30 40 50 60 70 80 90 100

610
605
600
595
590
585
580
575
570
565

610
605
600
595
590
585
580
575
570
565



SCALE: H: 1" = 20'
V: 1" = 10'



SAN ANTONIO | AUSTIN | HOUSTON | FORT WORTH | DALLAS
2000 NW LOOP 410 | SAN ANTONIO, TX 78213 | 210.375.9000
TEXAS ENGINEERING FIRM #470 | TEXAS SURVEYING FIRM #10028800



It's real.



CROSS SECTIONS
STA 264+50 TO STA 264+50

CHK DGN:	FED. RD. DIV. NO.:	STATE:	FEDERAL AID PROJECT NO.:			HIGHWAY NO.:
DWG:	DIST.:	COUNTY:	CONT. NO.:	SECT. NO.:	JOB NO.:	SHEET NO.:
	SAT	GUADALUPE	0915	46	052	CORDOVA

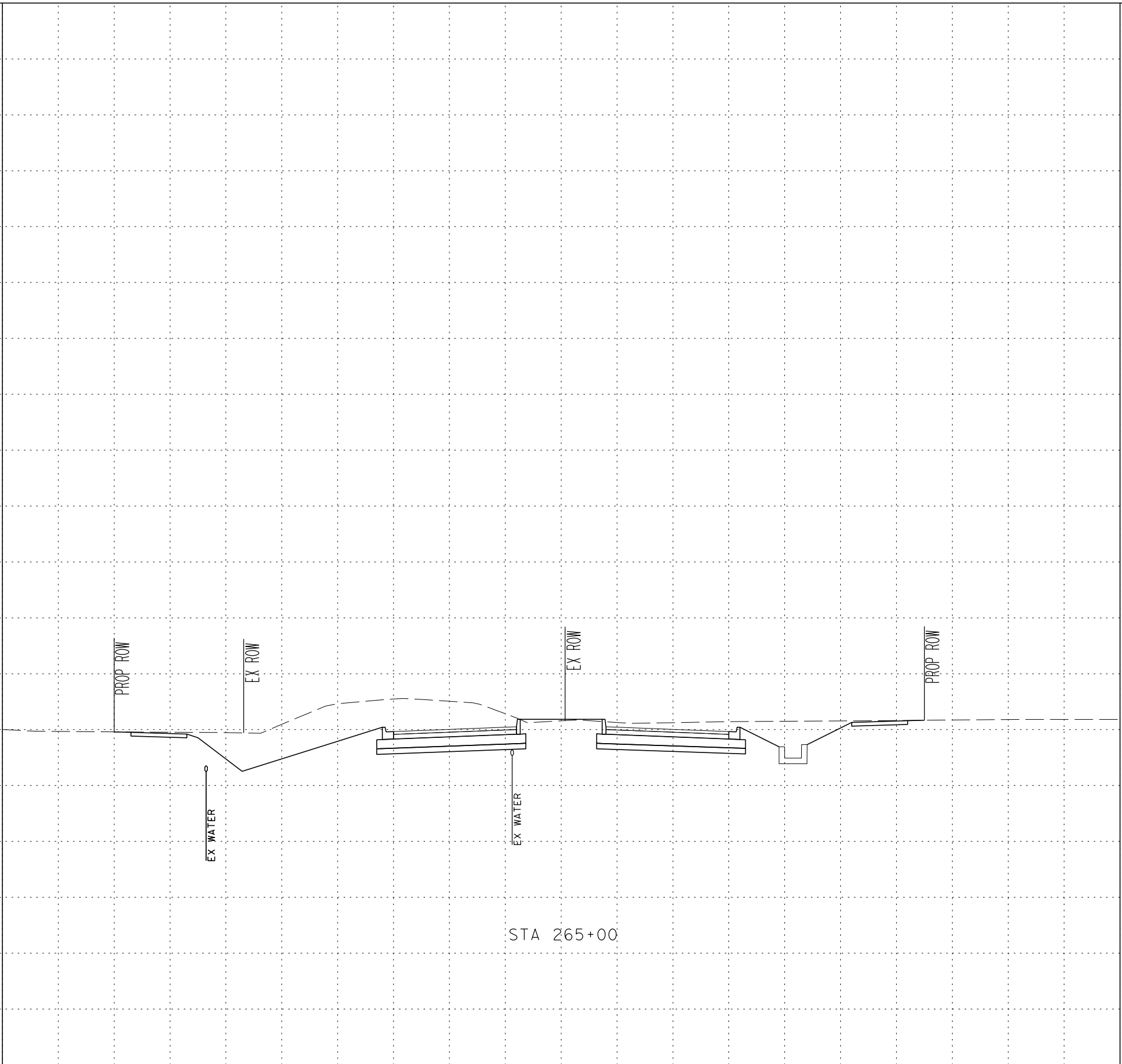
Plotted on: 11/7/2023

Design File name: ... \GeoPak\1277500_XS_231017.dgn

-100 -90 -80 -70 -60 -50 -40 -30 -20 -10 0 10 20 30 40 50 60 70 80 90 100

610
605
600
595
590
585
580
575
570
565

610
605
600
595
590
585
580
575
570
565



STA 265+00

SCALE: H: 1" = 20'
V: 1" = 10'



SAN ANTONIO | AUSTIN | HOUSTON | FORT WORTH | DALLAS
2000 NW LOOP 410 | SAN ANTONIO, TX 78213 | 210.375.9000
TEXAS ENGINEERING FIRM #470 | TEXAS SURVEYING FIRM #10028800



It's real.



CROSS SECTIONS
STA 265+00 TO STA 265+00

CHK	DIV. NO.	STATE	FEDERAL AID PROJECT NO.			HIGHWAY NO.
DGN:	6	TEXAS				CORDOVA
DWG:	DIST.	COUNTY	CONT. NO.	SECT. NO.	JOB NO.	SHEET NO.
DWG:	SAT	GUADALUPE	0915	46	052	

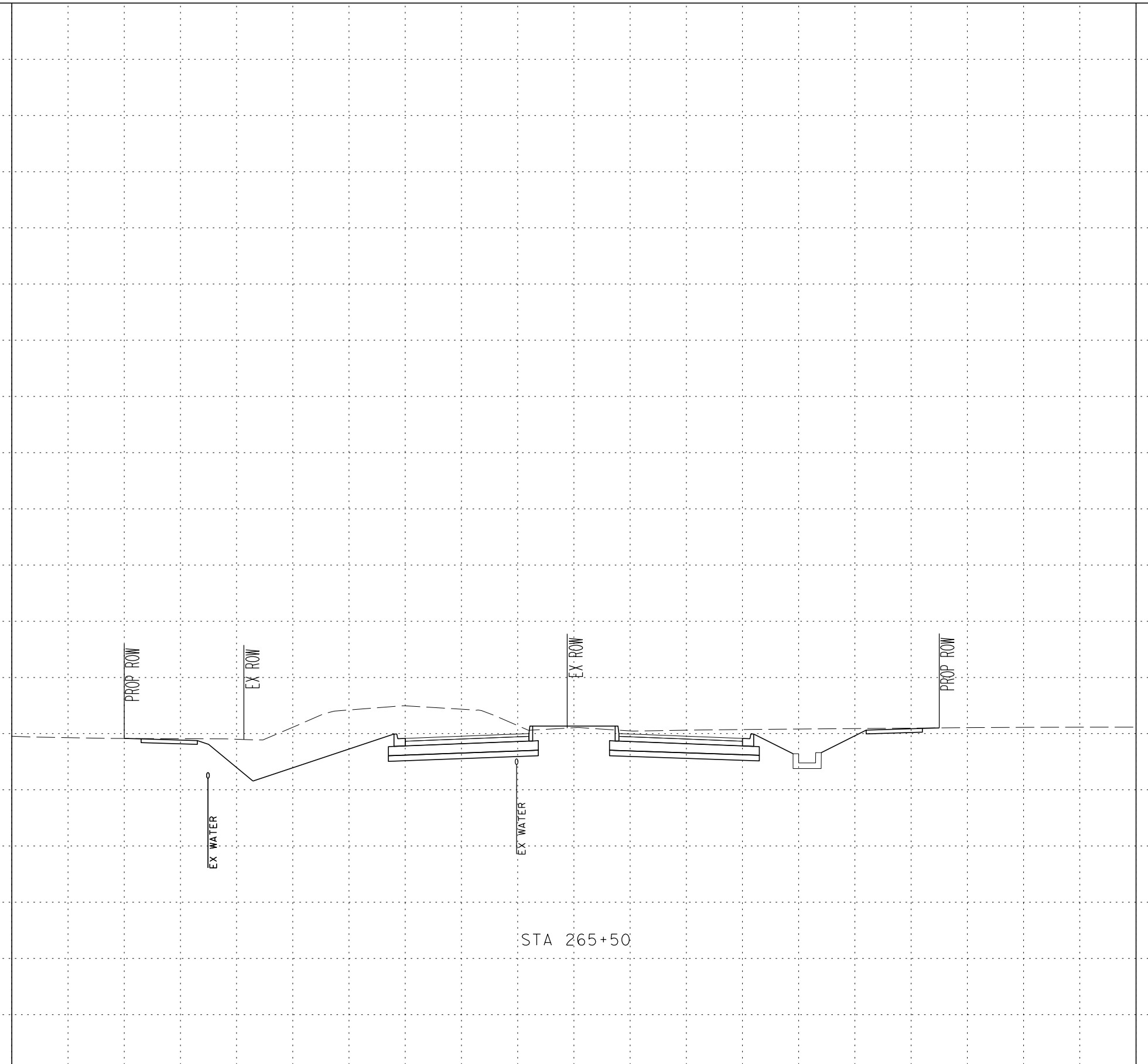
Plotted on: 11/7/2023

Design File name: ... \GeoPak\1277500_XS_231017.dgn

-100 -90 -80 -70 -60 -50 -40 -30 -20 -10 0 10 20 30 40 50 60 70 80 90 100

610
605
600
595
590
585
580
575
570
565

610
605
600
595
590
585
580
575
570
565



STA 265+50

SCALE: H: 1" = 20'
V: 1" = 10'



SAN ANTONIO | AUSTIN | HOUSTON | FORT WORTH | DALLAS
2000 NW LOOP 410 | SAN ANTONIO, TX 78213 | 210.375.9000
TEXAS ENGINEERING FIRM #470 | TEXAS SURVEYING FIRM #10028800



It's real.



CROSS SECTIONS
STA 265+50 TO STA 265+50

CHK DGN:	FED. RD. DIV. NO.	STATE	FEDERAL AID PROJECT NO.			HIGHWAY NO.
DWG:	6	TEXAS				CORDOVA
CHK DWG:	DIST.	COUNTY	CONT. NO.	SECT. NO.	JOB NO.	SHEET NO.
	SAT	GUADALUPE	0915	46	052	

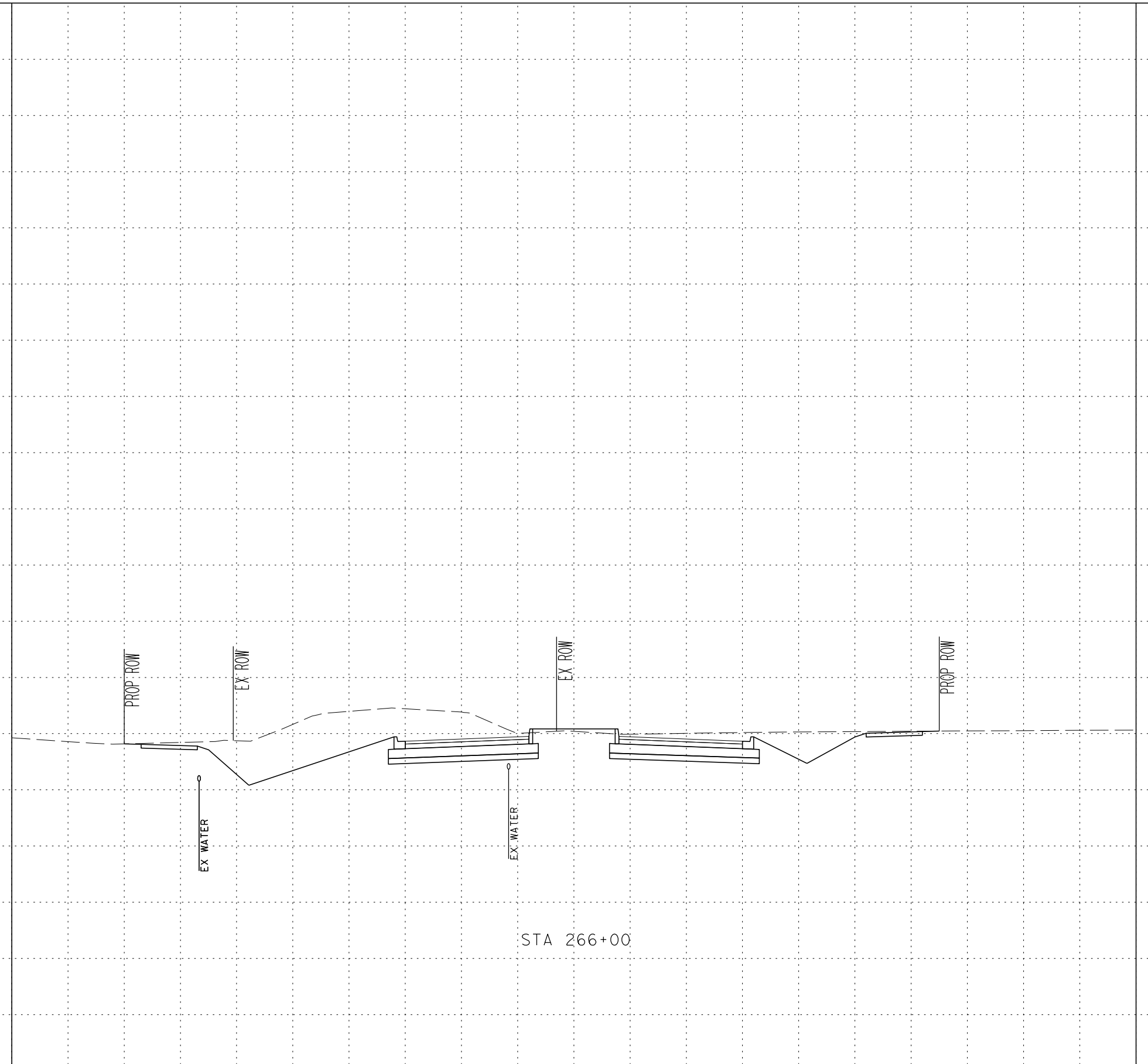
Plotted on: 11/7/2023

Design File name: ... \GeoPak\1277500_XS_231017.dgn

-100 -90 -80 -70 -60 -50 -40 -30 -20 -10 0 10 20 30 40 50 60 70 80 90 100

610
605
600
595
590
585
580
575
570
565

610
605
600
595
590
585
580
575
570
565



SCALE: H: 1" = 20'
V: 1" = 10'



SAN ANTONIO | AUSTIN | HOUSTON | FORT WORTH | DALLAS
2000 NW LOOP 410 | SAN ANTONIO, TX 78213 | 210.375.9000
TEXAS ENGINEERING FIRM #470 | TEXAS SURVEYING FIRM #10028800



It's real.



CROSS SECTIONS
STA 266+00 TO STA 266+00

CHK DGN:	FED. RD. DIV. NO.	STATE	FEDERAL AID PROJECT NO.			HIGHWAY NO.
DWG:	DIST.	COUNTY	CONT. NO.	SECT. NO.	JOB NO.	SHEET NO.
	6	TEXAS				CORDOVA
	SAT	GUADALUPE	0915	46	052	

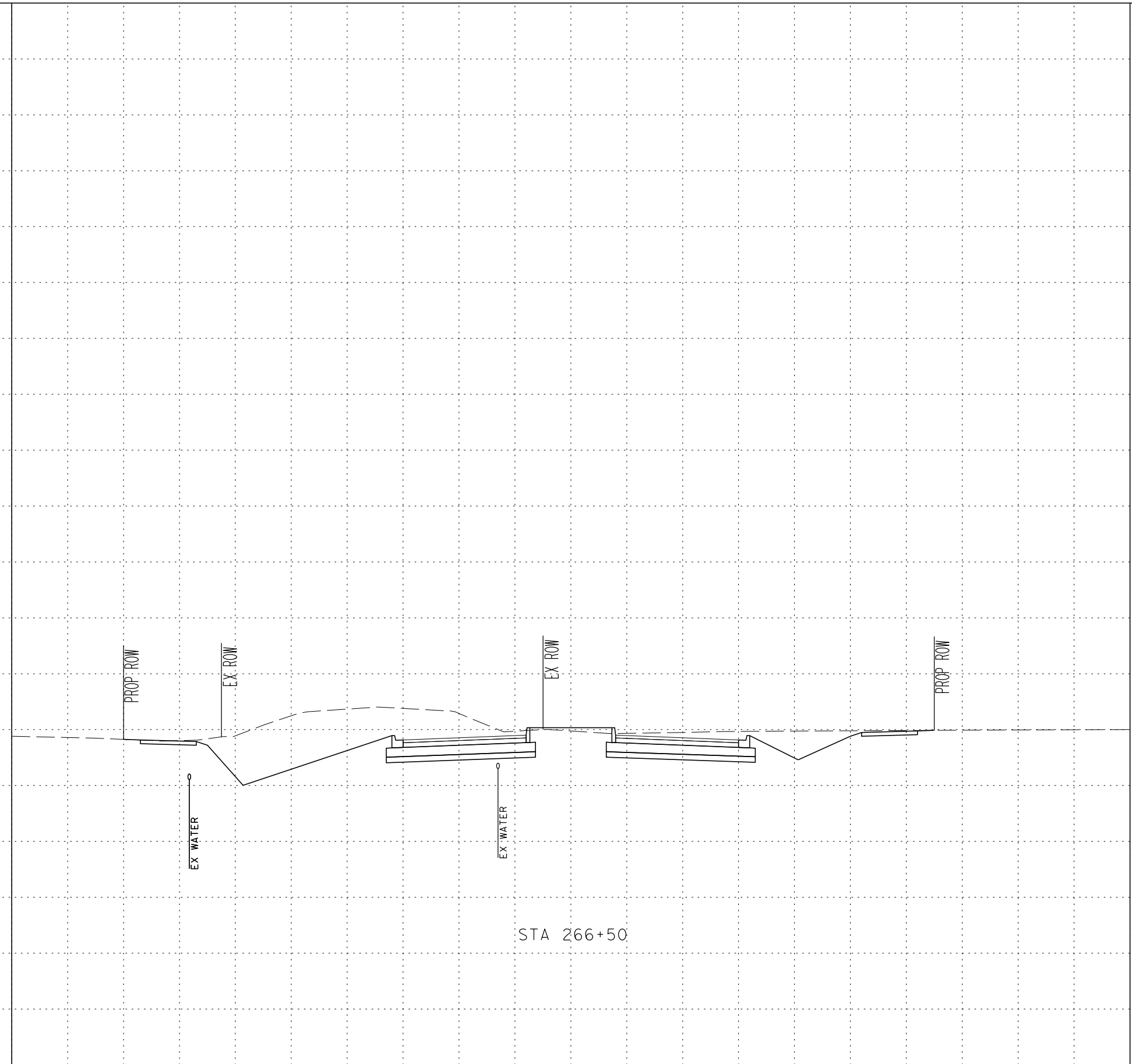
Plotted on: 11/7/2023

Design File name: ... \GeoPak\1277500_XS_231017.dgn

-100 -90 -80 -70 -60 -50 -40 -30 -20 -10 0 10 20 30 40 50 60 70 80 90 100

610
605
600
595
590
585
580
575
570
565

610
605
600
595
590
585
580
575
570
565



SCALE: H: 1" = 20'
V: 1" = 10'



SAN ANTONIO | AUSTIN | HOUSTON | FORT WORTH | DALLAS
2000 NW LOOP 410 | SAN ANTONIO, TX 78213 | 210.375.9000
TEXAS ENGINEERING FIRM #470 | TEXAS SURVEYING FIRM #10028800



It's real.



CROSS SECTIONS
STA 266+50 TO STA 266+50

CHK DGN:	FED. RD. DIV. NO.	STATE	FEDERAL AID PROJECT NO.			HIGHWAY NO.
DWG:	6	TEXAS				CORDOVA
CHK DWG:	DIST.	COUNTY	CONT. NO.	SECT. NO.	JOB NO.	SHEET NO.
	SAT	GUADALUPE	0915	46	052	

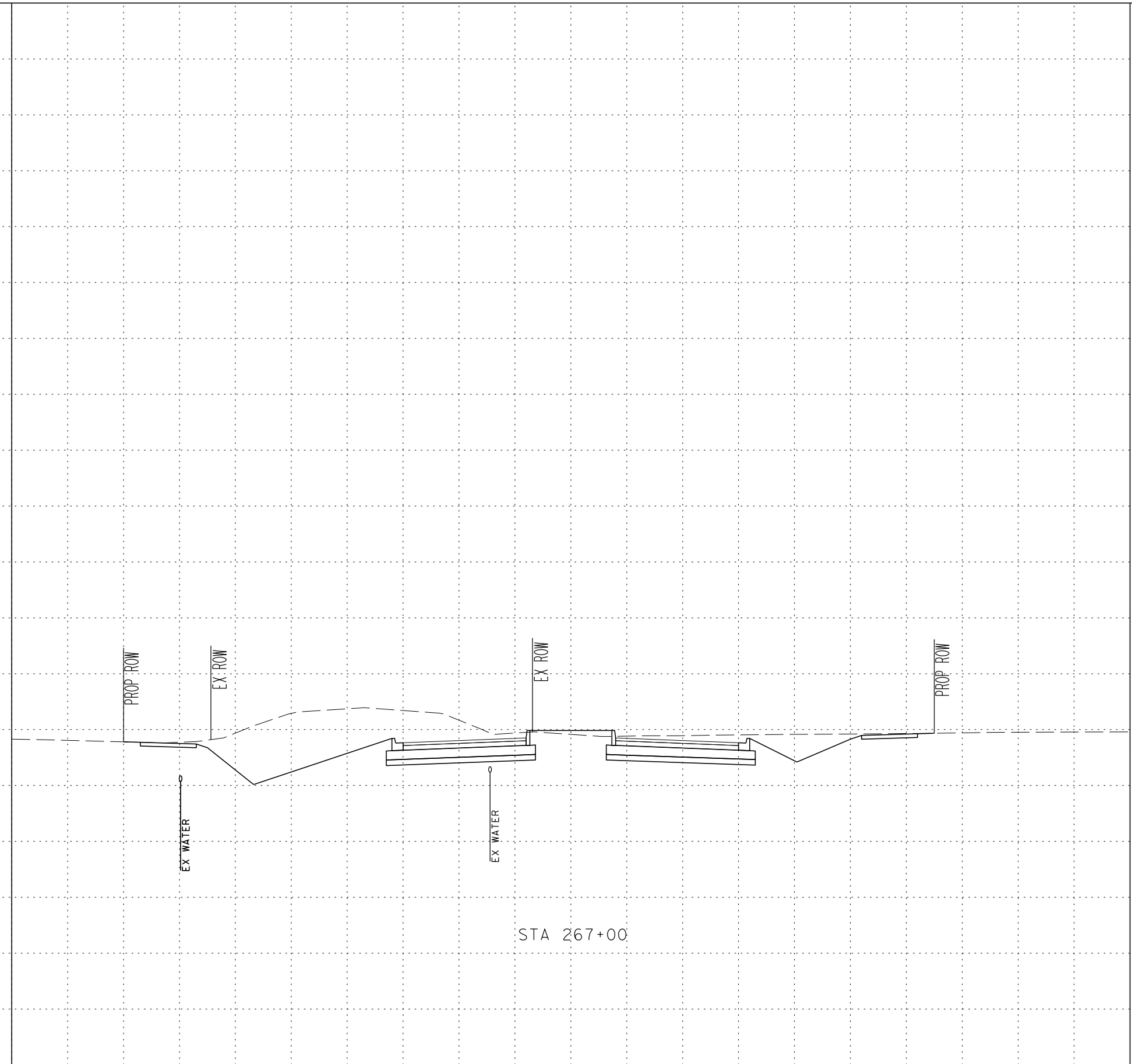
Plotted on: 11/7/2023

Design File name: ... \GeoPak\1277500_XS_231017.dgn

-100 -90 -80 -70 -60 -50 -40 -30 -20 -10 0 10 20 30 40 50 60 70 80 90 100

610
605
600
595
590
585
580
575
570
565

610
605
600
595
590
585
580
575
570
565



STA 267+00

SCALE: H: 1" = 20'
V: 1" = 10'



SAN ANTONIO | AUSTIN | HOUSTON | FORT WORTH | DALLAS
2000 NW LOOP 410 | SAN ANTONIO, TX 78213 | 210.375.9000
TEXAS ENGINEERING FIRM #470 | TEXAS SURVEYING FIRM #10028800



It's real.



CROSS SECTIONS
STA 267+00 TO STA 267+00

CHK DGN:	FED. RD. DIV. NO.	STATE	FEDERAL AID PROJECT NO.			HIGHWAY NO.
DWG:	6	TEXAS				CORDOVA
CHK DWG:	DIST.	COUNTY	CONT. NO.	SECT. NO.	JOB NO.	SHEET NO.
	SAT	GUADALUPE	0915	46	052	

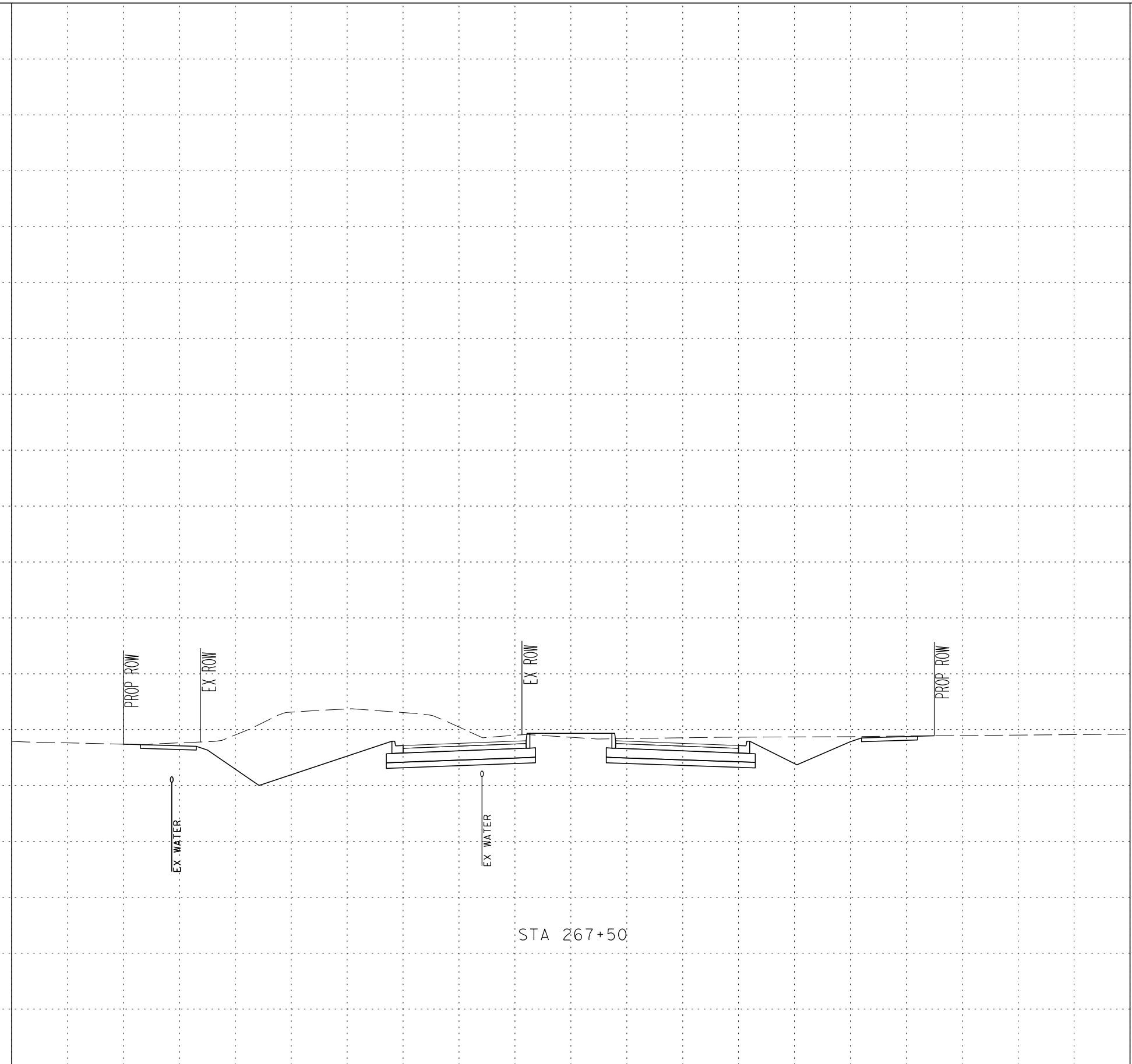
Plotted on: 11/7/2023

Design File name: ... \GeoPak\1277500_XS_231017.dgn

-100 -90 -80 -70 -60 -50 -40 -30 -20 -10 0 10 20 30 40 50 60 70 80 90 100

610
605
600
595
590
585
580
575
570
565

610
605
600
595
590
585
580
575
570
565



SCALE: H: 1" = 20'
V: 1" = 10'



SAN ANTONIO | AUSTIN | HOUSTON | FORT WORTH | DALLAS
2000 NW LOOP 410 | SAN ANTONIO, TX 78213 | 210.375.9000
TEXAS ENGINEERING FIRM #470 | TEXAS SURVEYING FIRM #10028800



It's real.



CROSS SECTIONS
STA 267+50 TO STA 267+50

CHK DGN:	FED. RD. DIV. NO.	STATE	FEDERAL AID PROJECT NO.			HIGHWAY NO.
DWG:	6	TEXAS				CORDOVA
CHK DWG:	DIST.	COUNTY	CONT. NO.	SECT. NO.	JOB NO.	SHEET NO.
	SAT	GUADALUPE	0915	46	052	

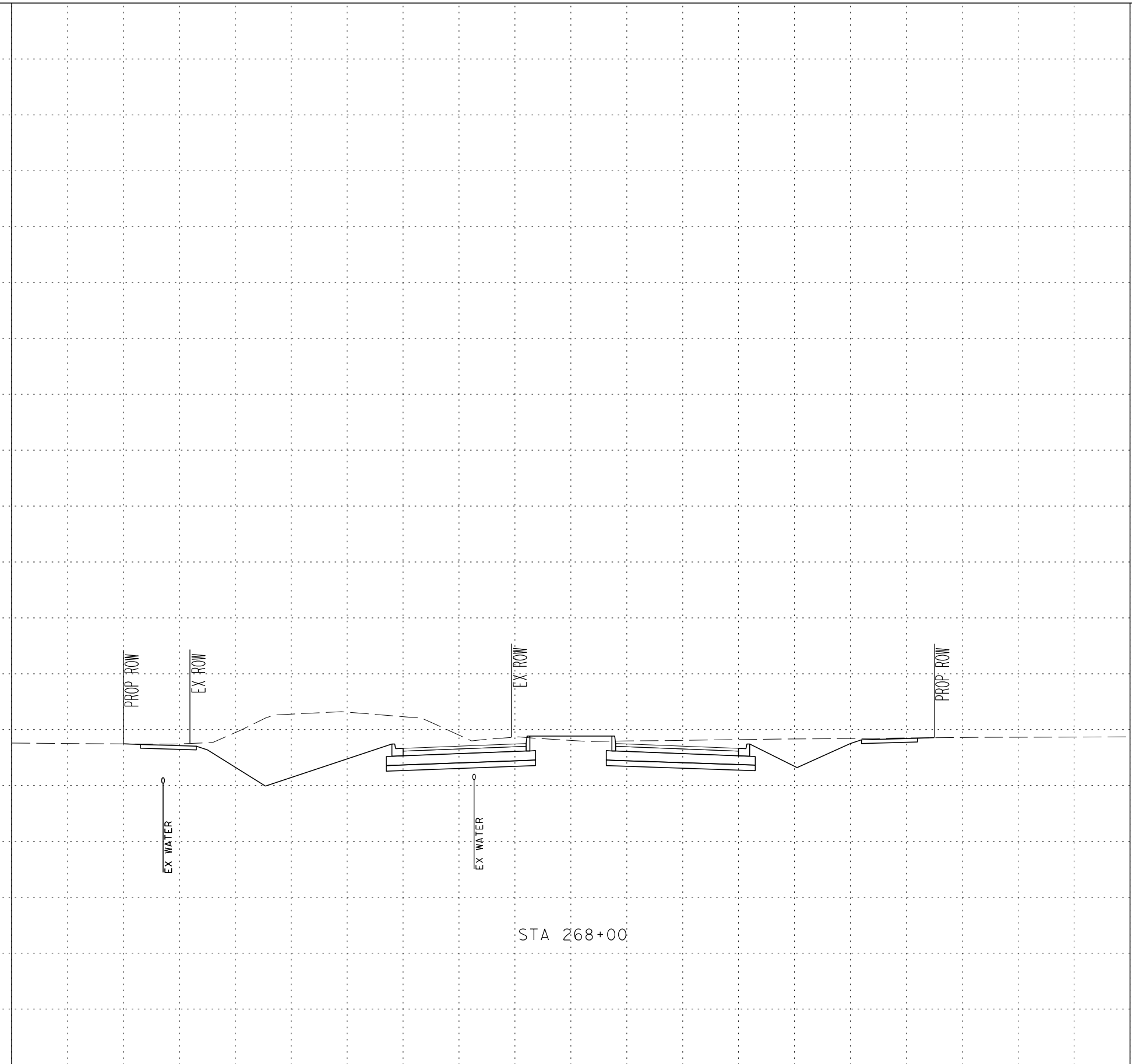
Plotted on: 11/7/2023

Design File name: ... \GeoPak\1277500_XS_231017.dgn

-100 -90 -80 -70 -60 -50 -40 -30 -20 -10 0 10 20 30 40 50 60 70 80 90 100

610
605
600
595
590
585
580
575
570
565

610
605
600
595
590
585
580
575
570
565



STA 268+00

SCALE: H: 1" = 20'
V: 1" = 10'



SAN ANTONIO | AUSTIN | HOUSTON | FORT WORTH | DALLAS
2000 NW LOOP 410 | SAN ANTONIO, TX 78213 | 210.375.9000
TEXAS ENGINEERING FIRM #470 | TEXAS SURVEYING FIRM #10028800



It's real.



CROSS SECTIONS
STA 268+00 TO STA 268+00

CHK DGN:	FED. RD. DIV. NO.	STATE	FEDERAL AID PROJECT NO.			HIGHWAY NO.
DWG:	6	TEXAS				CORDOVA
CHK DWG:	DIST.	COUNTY	CONT. NO.	SECT. NO.	JOB NO.	SHEET NO.
	SAT	GUADALUPE	0915	46	052	

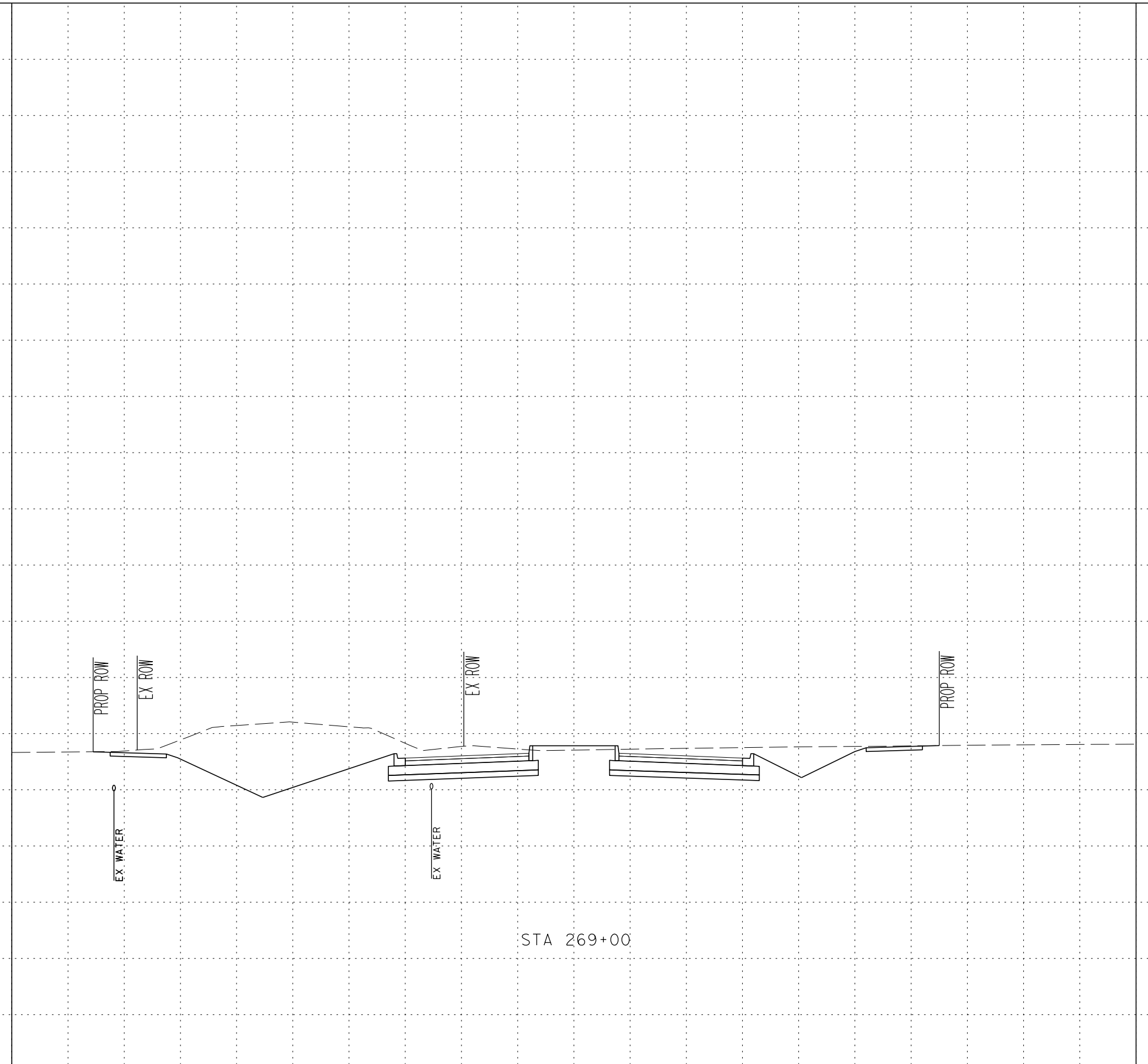
Plotted on: 11/7/2023

Design File name: ... \GeoPak\1277500_XS_231017.dgn

-100 -90 -80 -70 -60 -50 -40 -30 -20 -10 0 10 20 30 40 50 60 70 80 90 100

610
605
600
595
590
585
580
575
570
565

610
605
600
595
590
585
580
575
570
565



STA 269+00

SCALE: H: 1" = 20'
V: 1" = 10'



SAN ANTONIO | AUSTIN | HOUSTON | FORT WORTH | DALLAS
2000 NW LOOP 410 | SAN ANTONIO, TX 78213 | 210.375.9000
TEXAS ENGINEERING FIRM #470 | TEXAS SURVEYING FIRM #10028800



It's real.



CROSS SECTIONS
STA 269+00 TO STA 269+00

CHK	FED. RD. DIV. NO.	STATE	FEDERAL AID PROJECT NO.			HIGHWAY NO.
DGN:	6	TEXAS				CORDOVA
DWG:	DIST.	COUNTY	CONT. NO.	SECT. NO.	JOB NO.	SHEET NO.
CHK	SAT	GUADALUPE	0915	46	052	

Plotted on: 11/7/2023

Design File name: ... \GeoPak\1277500_XS_231017.dgn

-100 -90 -80 -70 -60 -50 -40 -30 -20 -10 0 10 20 30 40 50 60 70 80 90 100

610
605
600
595
590
585
580
575
570
565

610
605
600
595
590
585
580
575
570
565

PROP ROW

EX ROW

EX WATER

EX ROW

EX WATER

PROP ROW

STA 269+50

SCALE: H: 1" = 20'
V: 1" = 10'

**Pape-Dawson
ENGINEERS**

SAN ANTONIO | AUSTIN | HOUSTON | FORT WORTH | DALLAS
2000 NW LOOP 410 | SAN ANTONIO, TX 78213 | 210.375.9000
TEXAS ENGINEERING FIRM #470 | TEXAS SURVEYING FIRM #10028800



It's real.



Texas Department of Transportation
©2023

CROSS SECTIONS
STA 269+50 TO STA 269+50

CHK DGN:	FED. RD. DIV. NO.	STATE	FEDERAL AID PROJECT NO.			HIGHWAY NO.
DWG:	6	TEXAS				CORDOVA
CHK DWG:	DIST.	COUNTY	CONT. NO.	SECT. NO.	JOB NO.	SHEET NO.
	SAT	GUADALUPE	0915	46	052	

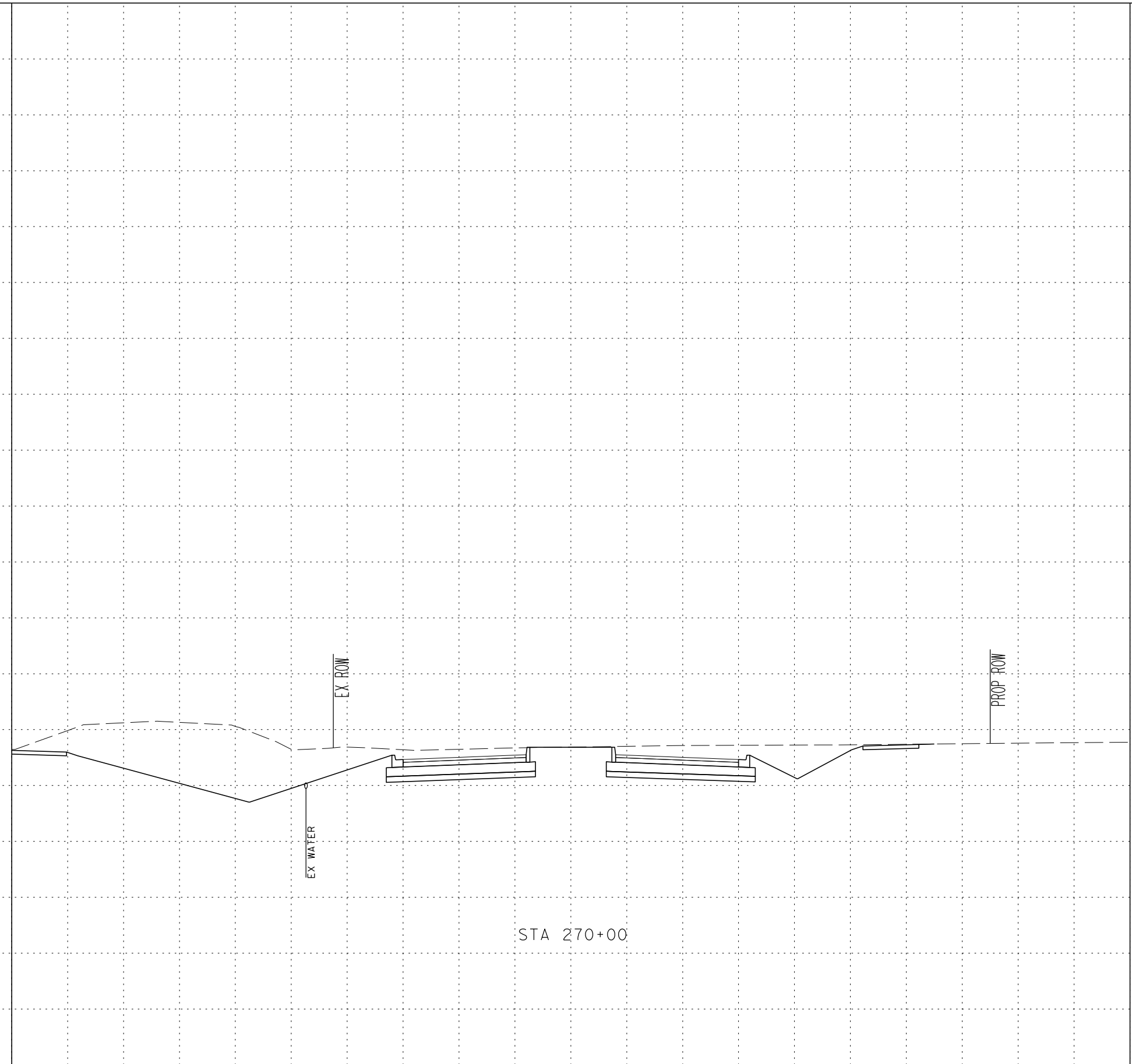
Plotted on: 11/7/2023

Design File name: ... \GeoPak\1277500_XS_231017.dgn

-100 -90 -80 -70 -60 -50 -40 -30 -20 -10 0 10 20 30 40 50 60 70 80 90 100

610
605
600
595
590
585
580
575
570
565

610
605
600
595
590
585
580
575
570
565



SCALE: H: 1" = 20'
V: 1" = 10'



SAN ANTONIO | AUSTIN | HOUSTON | FORT WORTH | DALLAS
2000 NW LOOP 410 | SAN ANTONIO, TX 78213 | 210.375.9000
TEXAS ENGINEERING FIRM #470 | TEXAS SURVEYING FIRM #10028800



It's real.



CROSS SECTIONS
STA 270+00 TO STA 270+00

CHK DGN:	FED. RD. DIV. NO.:	STATE:	FEDERAL AID PROJECT NO.:			HIGHWAY NO.:
DWG:	DIST.:	COUNTY:	CONT. NO.:	SECT. NO.:	JOB NO.:	SHEET NO.:
	6	TEXAS				CORDOVA
	SAT	GUADALUPE	0915	46	052	

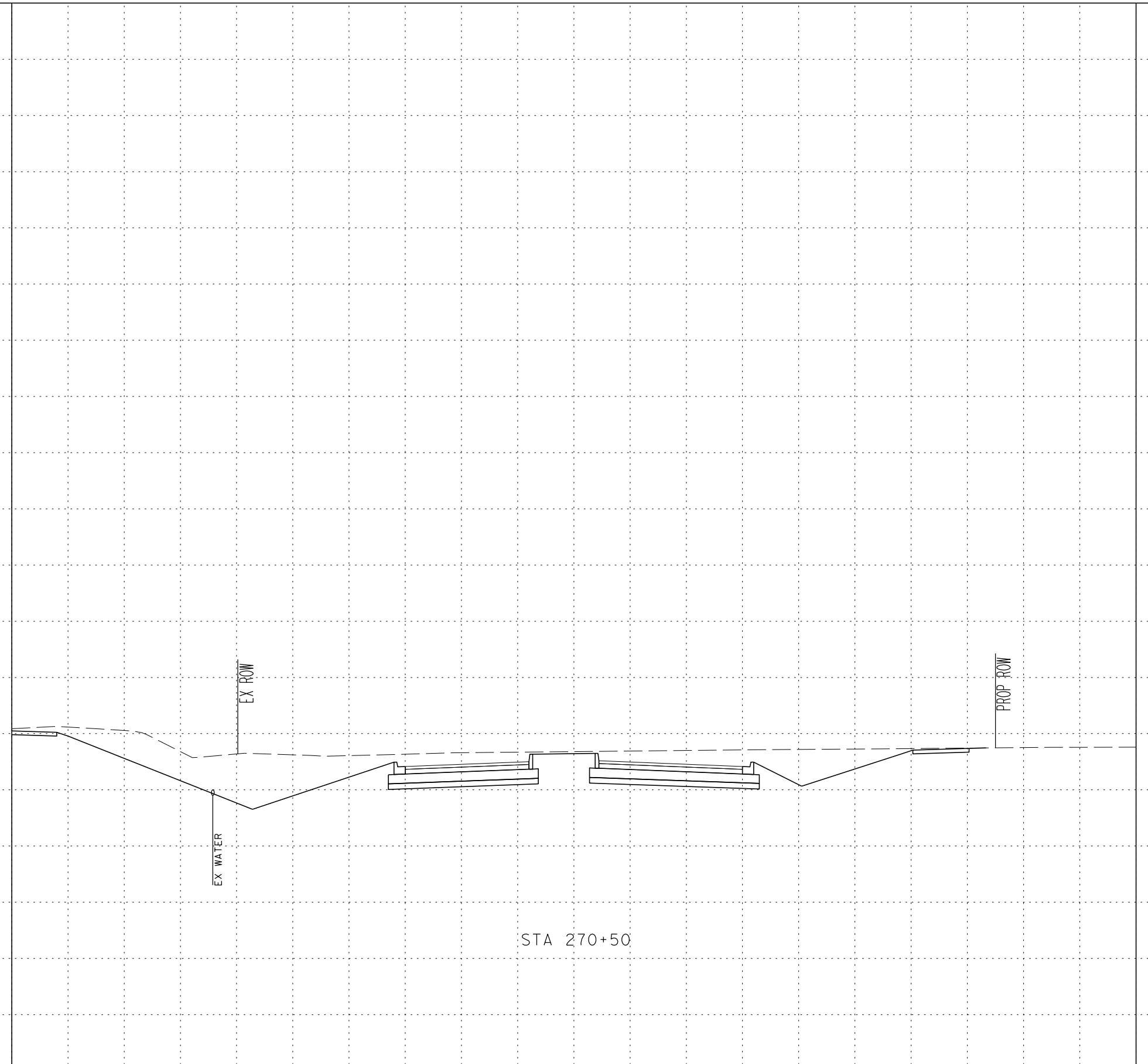
Plotted on: 11/7/2023

Design File name: ... \GeoPak\1277500_XS_231017.dgn

-100 -90 -80 -70 -60 -50 -40 -30 -20 -10 0 10 20 30 40 50 60 70 80 90 100

610
605
600
595
590
585
580
575
570
565

610
605
600
595
590
585
580
575
570
565



SCALE: H: 1" = 20'
V: 1" = 10'



SAN ANTONIO | AUSTIN | HOUSTON | FORT WORTH | DALLAS
2000 NW LOOP 410 | SAN ANTONIO, TX 78213 | 210.375.9000
TEXAS ENGINEERING FIRM #470 | TEXAS SURVEYING FIRM #10028800



It's real.



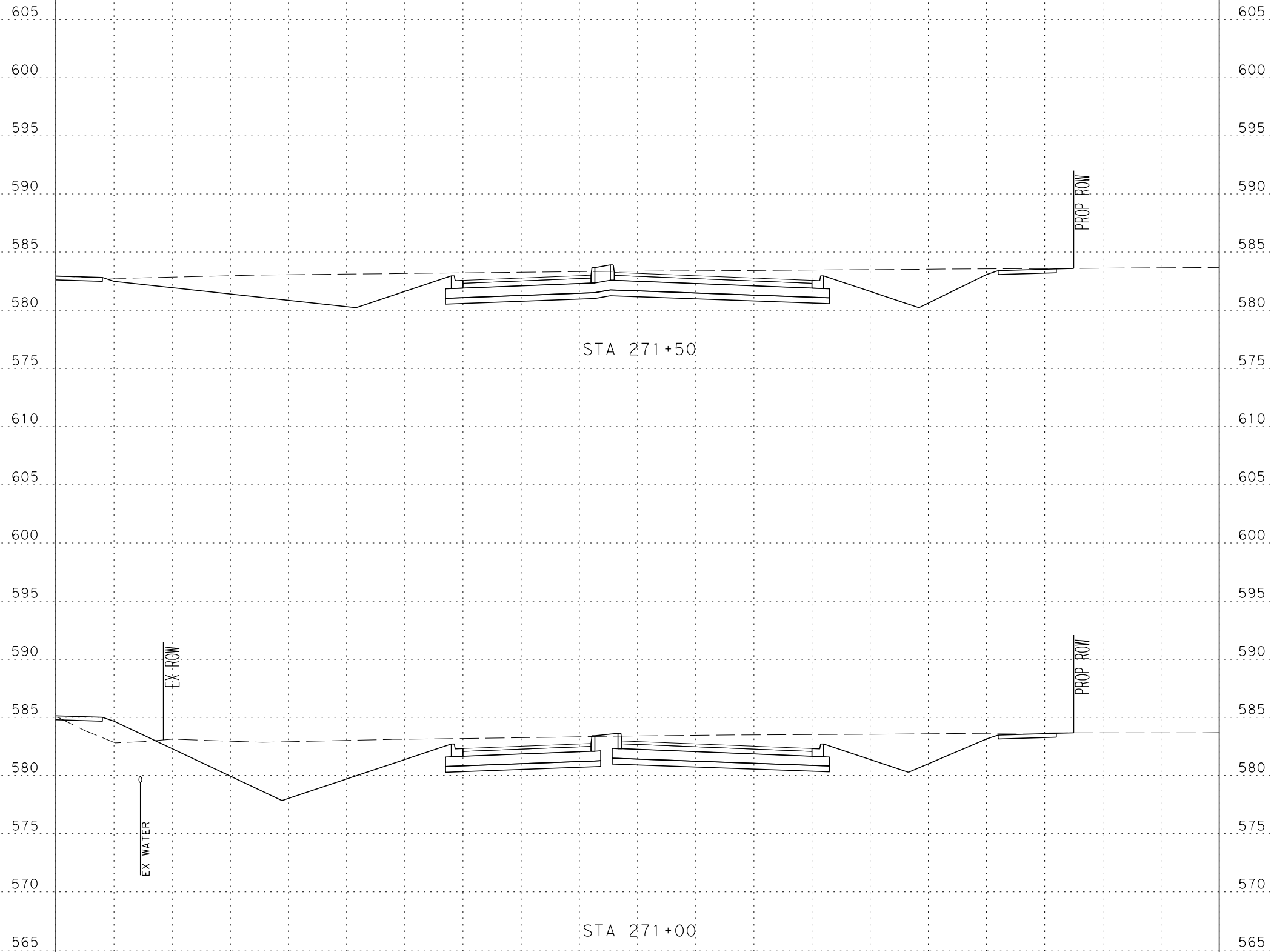
CROSS SECTIONS
STA 270+50 TO STA 270+50

CHK DGN:	FED. RD. DIV. NO.:	STATE:	FEDERAL AID PROJECT NO.:			HIGHWAY NO.:
DWG:	DIST.:	COUNTY:	CONT. NO.:	SECT. NO.:	JOB NO.:	SHEET NO.:
	SAT	GUADALUPE	0915	46	052	CORDOVA

Plotted on: 11/7/2023

Design File name: ... \GeoPak\1277500_XS_231017.dgn

610 -100 -90 -80 -70 -60 -50 -40 -30 -20 -10 0 10 20 30 40 50 60 70 80 90 100 610



SCALE: H: 1" = 20'
V: 1" = 10'

PAPE-DAWSON ENGINEERS

SAN ANTONIO | AUSTIN | HOUSTON | FORT WORTH | DALLAS
2000 NW LOOP 410 | SAN ANTONIO, TX 78213 | 210.375.9000
TEXAS ENGINEERING FIRM #470 | TEXAS SURVEYING FIRM #10028800



It's real.

Texas Department of Transportation
©2023

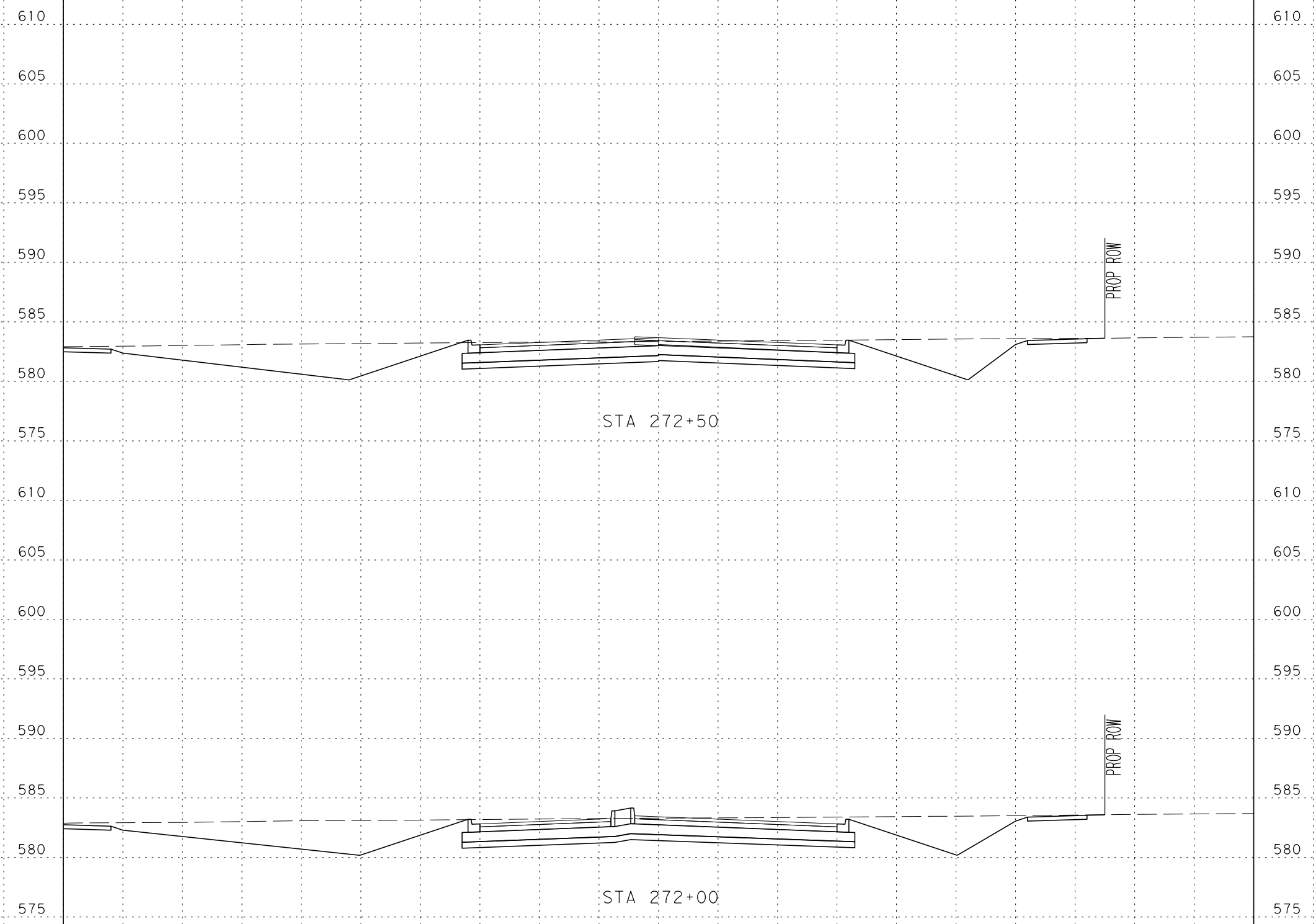
CROSS SECTIONS
STA 271+00 TO STA 271+50

CHK DGN:	FED. RD. DIV. NO.	STATE	FEDERAL AID PROJECT NO.			HIGHWAY NO.
DWG:	6	TEXAS				CORDOVA
CHK DWG:	DIST.	COUNTY	CONT. NO.	SECT. NO.	JOB NO.	SHEET NO.
	SAT	GUADALUPE	0915	46	052	

Plotted on: 11/7/2023

Design File name: ... \GeoPak\1277500_XS_231017.dgn

-100 -90 -80 -70 -60 -50 -40 -30 -20 -10 0 10 20 30 40 50 60 70 80 90 100



SCALE: H: 1" = 20'
V: 1" = 10'



SAN ANTONIO | AUSTIN | HOUSTON | FORT WORTH | DALLAS
2000 NW LOOP 410 | SAN ANTONIO, TX 78213 | 210.375.9000
TEXAS ENGINEERING FIRM #470 | TEXAS SURVEYING FIRM #10028800



It's real.



CROSS SECTIONS
STA 272+00 TO STA 272+50

CHK DGN:	FED. RD. DIV. NO.	STATE	FEDERAL AID PROJECT NO.			HIGHWAY NO.
DWG:	6	TEXAS				CORDOVA
CHK DWG:	DIST.	COUNTY	CONT. NO.	SECT. NO.	JOB NO.	SHEET NO.
	SAT	GUADALUPE	0915	46	052	

Plotted on: 11/7/2023

Design File name: ... \GeoPak\1277500_XS_231017.dgn

-100 -90 -80 -70 -60 -50 -40 -30 -20 -10 0 10 20 30 40 50 60 70 80 90 100

610
605
600
595
590
585
580
575
610
605
600
595
590
585
580
575

610
605
600
595
590
585
580
575
610
605
600
595
590
585
580
575

STA 273+50

STA 273+00

PROP ROW

PROP ROW

SCALE: H: 1" = 20'
V: 1" = 10'

PAPE-DAWSON ENGINEERS

SAN ANTONIO | AUSTIN | HOUSTON | FORT WORTH | DALLAS
2000 NW LOOP 410 | SAN ANTONIO, TX 78213 | 210.375.9000
TEXAS ENGINEERING FIRM #470 | TEXAS SURVEYING FIRM #10028800



It's real.

Texas Department of Transportation
©2023

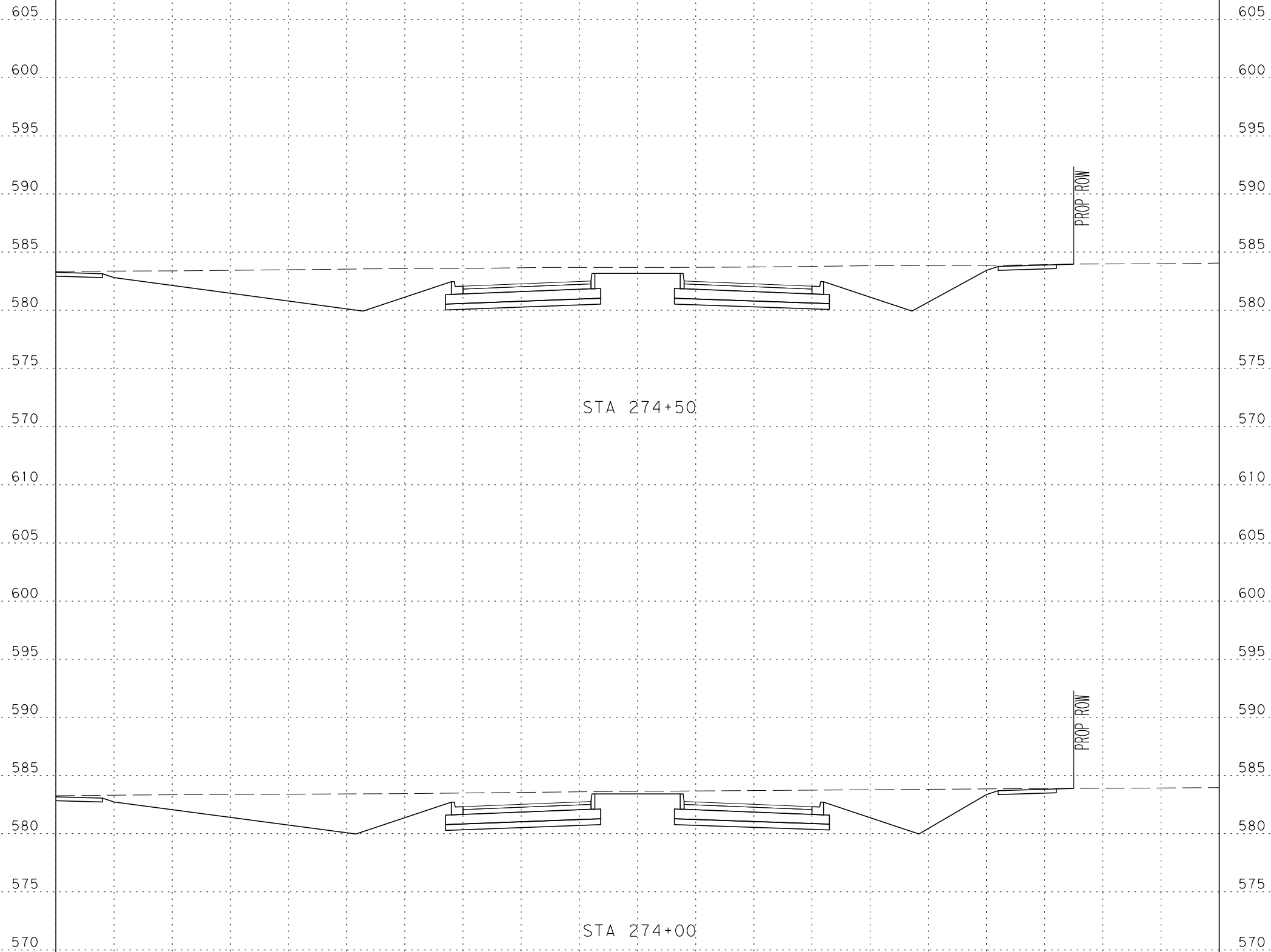
CROSS SECTIONS
STA 273+00 TO STA 273+50

CHK DGN:	FED. RD. DIV. NO.:	STATE:	FEDERAL AID PROJECT NO.:			HIGHWAY NO.:
DWG:	DIST.:	COUNTY:	CONT. NO.:	SECT. NO.:	JOB NO.:	SHEET NO.:
	SAT	GUADALUPE	0915	46	052	CORDOVA

Plotted on: 11/7/2023

Design File name: ... \GeoPak\1277500_XS_231017.dgn

610 -100 -90 -80 -70 -60 -50 -40 -30 -20 -10 0 10 20 30 40 50 60 70 80 90 100 610



SCALE: H: 1" = 20'
V: 1" = 10'

PAPE-DAWSON ENGINEERS

SAN ANTONIO | AUSTIN | HOUSTON | FORT WORTH | DALLAS
2000 NW LOOP 410 | SAN ANTONIO, TX 78213 | 210.375.9000
TEXAS ENGINEERING FIRM #470 | TEXAS SURVEYING FIRM #10028800



It's real.



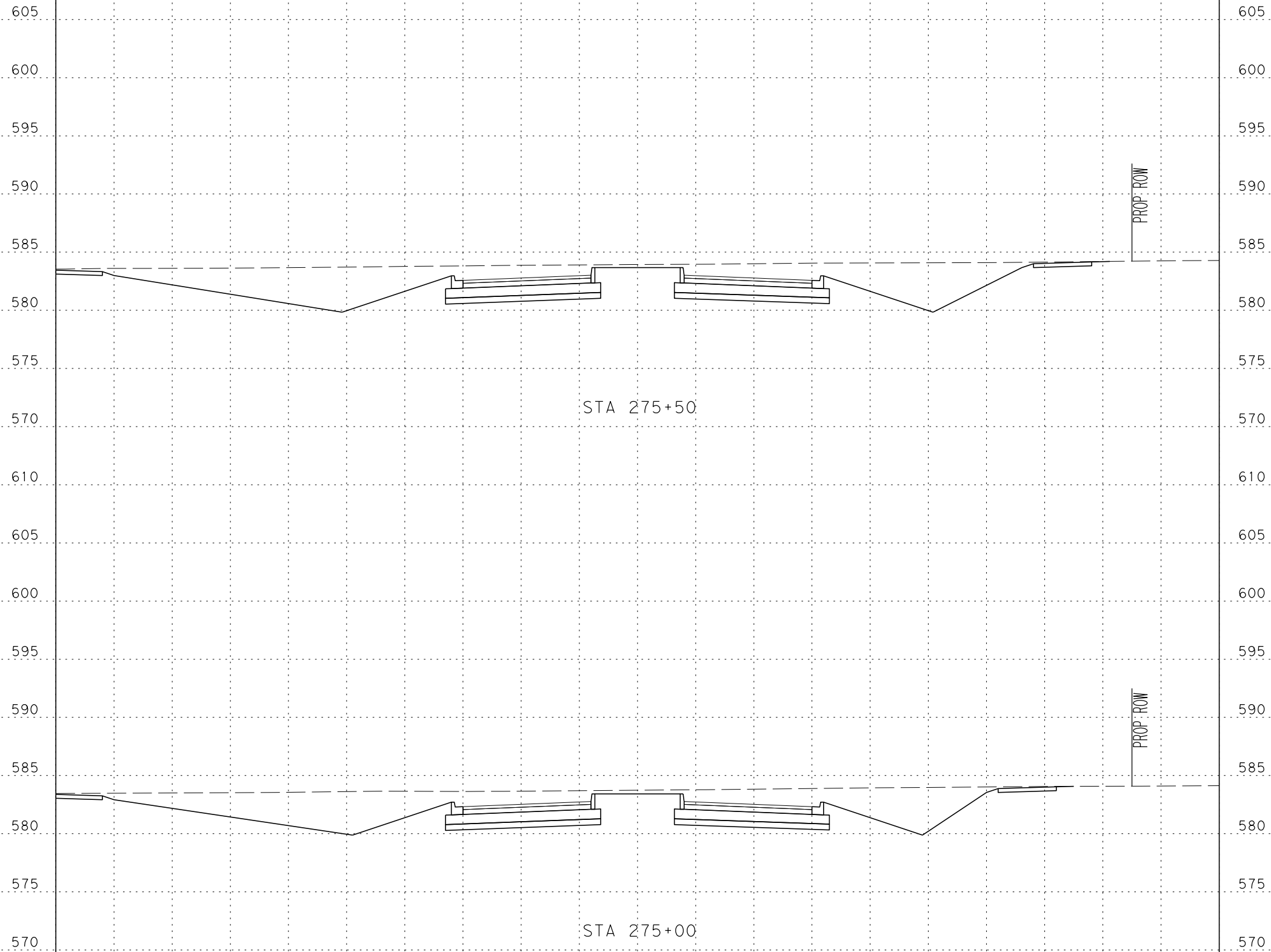
CROSS SECTIONS
STA 274+00 TO STA 274+50

CHK DGN:	FED. RD. DIV. NO.	STATE	FEDERAL AID PROJECT NO.			HIGHWAY NO.
DWG:	6	TEXAS				CORDOVA
CHK DWG:	DIST.	COUNTY	CONT. NO.	SECT. NO.	JOB NO.	SHEET NO.
	SAT	GUADALUPE	0915	46	052	

Plotted on: 11/7/2023

Design File name: ... \GeoPak\1277500_XS_231017.dgn

610 -100 -90 -80 -70 -60 -50 -40 -30 -20 -10 0 10 20 30 40 50 60 70 80 90 100 610



SCALE: H: 1" = 20'
V: 1" = 10'

PAPE-DAWSON ENGINEERS

SAN ANTONIO | AUSTIN | HOUSTON | FORT WORTH | DALLAS
2000 NW LOOP 410 | SAN ANTONIO, TX 78213 | 210.375.9000
TEXAS ENGINEERING FIRM #470 | TEXAS SURVEYING FIRM #10028800



It's real.



Texas Department of Transportation
©2023

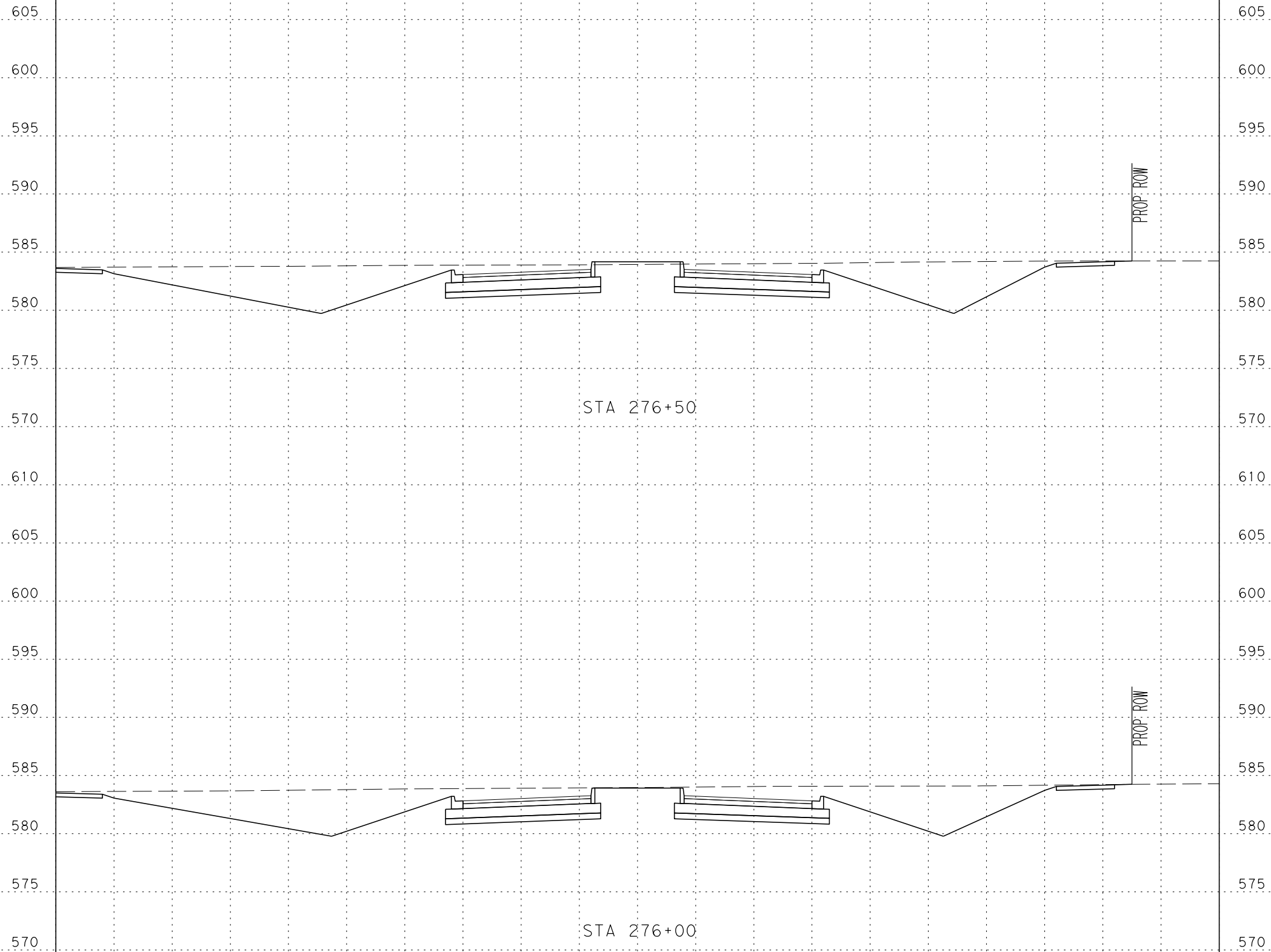
CROSS SECTIONS
STA 275+00 TO STA 275+50

CHK DGN:	FED. RD. DIV. NO.:	STATE:	FEDERAL AID PROJECT NO.:			HIGHWAY NO.:
DWG:	DIST.:	COUNTY:	CONT. NO.:	SECT. NO.:	JOB NO.:	SHEET NO.:
	6	TEXAS				CORDOVA
	SAT	GUADALUPE	0915	46	052	

Plotted on: 11/7/2023

Design File name: ... \GeoPak\1277500_XS_231017.dgn

610 -100 -90 -80 -70 -60 -50 -40 -30 -20 -10 0 10 20 30 40 50 60 70 80 90 100 610



SCALE: H: 1" = 20'
V: 1" = 10'

PAPE-DAWSON ENGINEERS

SAN ANTONIO | AUSTIN | HOUSTON | FORT WORTH | DALLAS
2000 NW LOOP 410 | SAN ANTONIO, TX 78213 | 210.375.9000
TEXAS ENGINEERING FIRM #470 | TEXAS SURVEYING FIRM #10028800



It's real.

Texas Department of Transportation
©2023

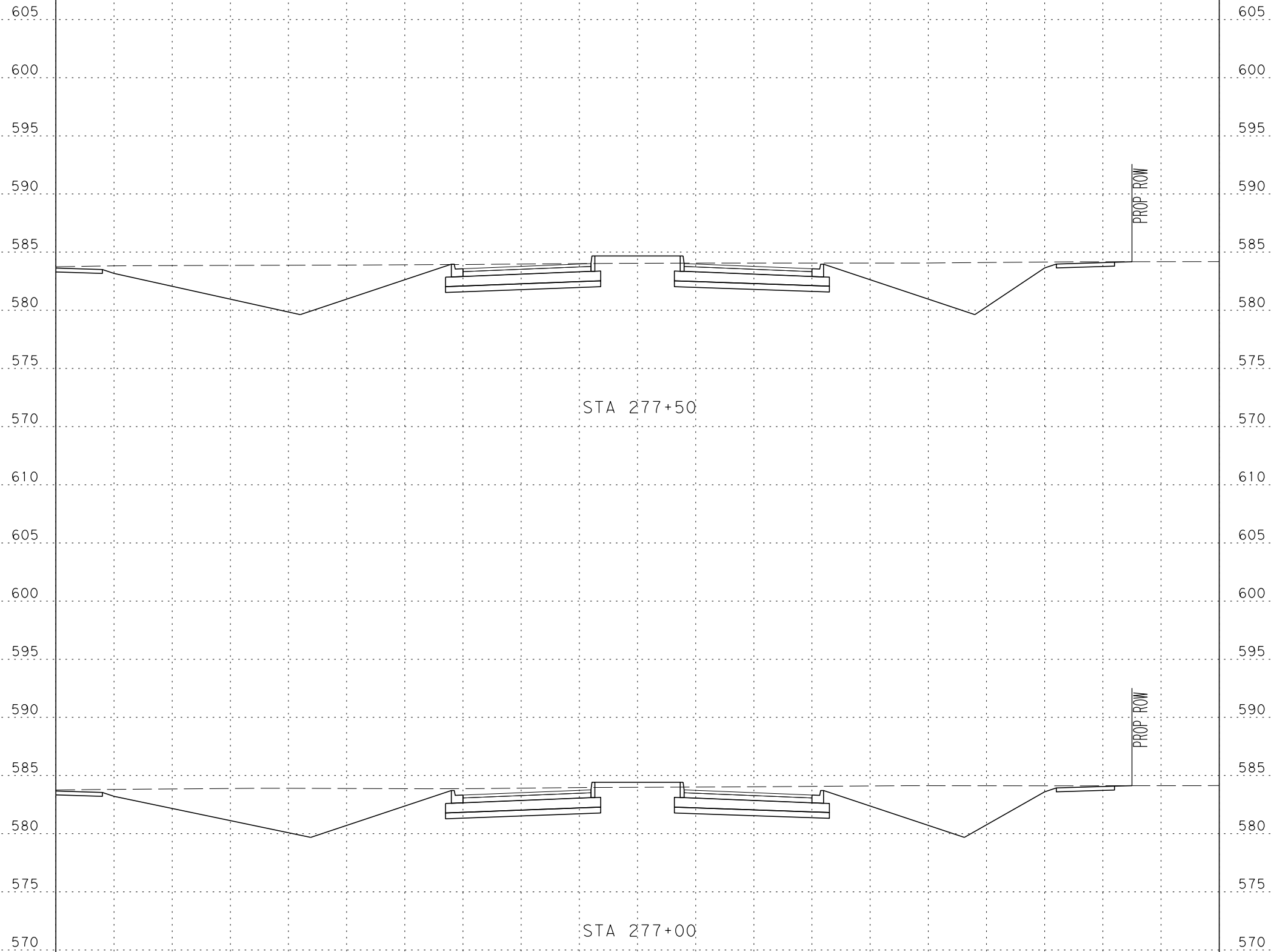
CROSS SECTIONS
STA 276+00 TO STA 276+50

CHK DCN:	FED. RD. DIV. NO.	STATE	FEDERAL AID PROJECT NO.			HIGHWAY NO.
DWG:	6	TEXAS				CORDOVA
CHK DWG:	DIST.	COUNTY	CONT. NO.	SECT. NO.	JOB NO.	SHEET NO.
	SAT	GUADALUPE	0915	46	052	

Plotted on: 11/7/2023

Design File name: ... \GeoPak\1277500_XS_231017.dgn

610 -100 -90 -80 -70 -60 -50 -40 -30 -20 -10 0 10 20 30 40 50 60 70 80 90 100 610



SCALE: H: 1" = 20'
V: 1" = 10'

PAPE-DAWSON ENGINEERS

SAN ANTONIO | AUSTIN | HOUSTON | FORT WORTH | DALLAS
2000 NW LOOP 410 | SAN ANTONIO, TX 78213 | 210.375.9000
TEXAS ENGINEERING FIRM #470 | TEXAS SURVEYING FIRM #10028800



It's real.



Texas Department of Transportation
©2023

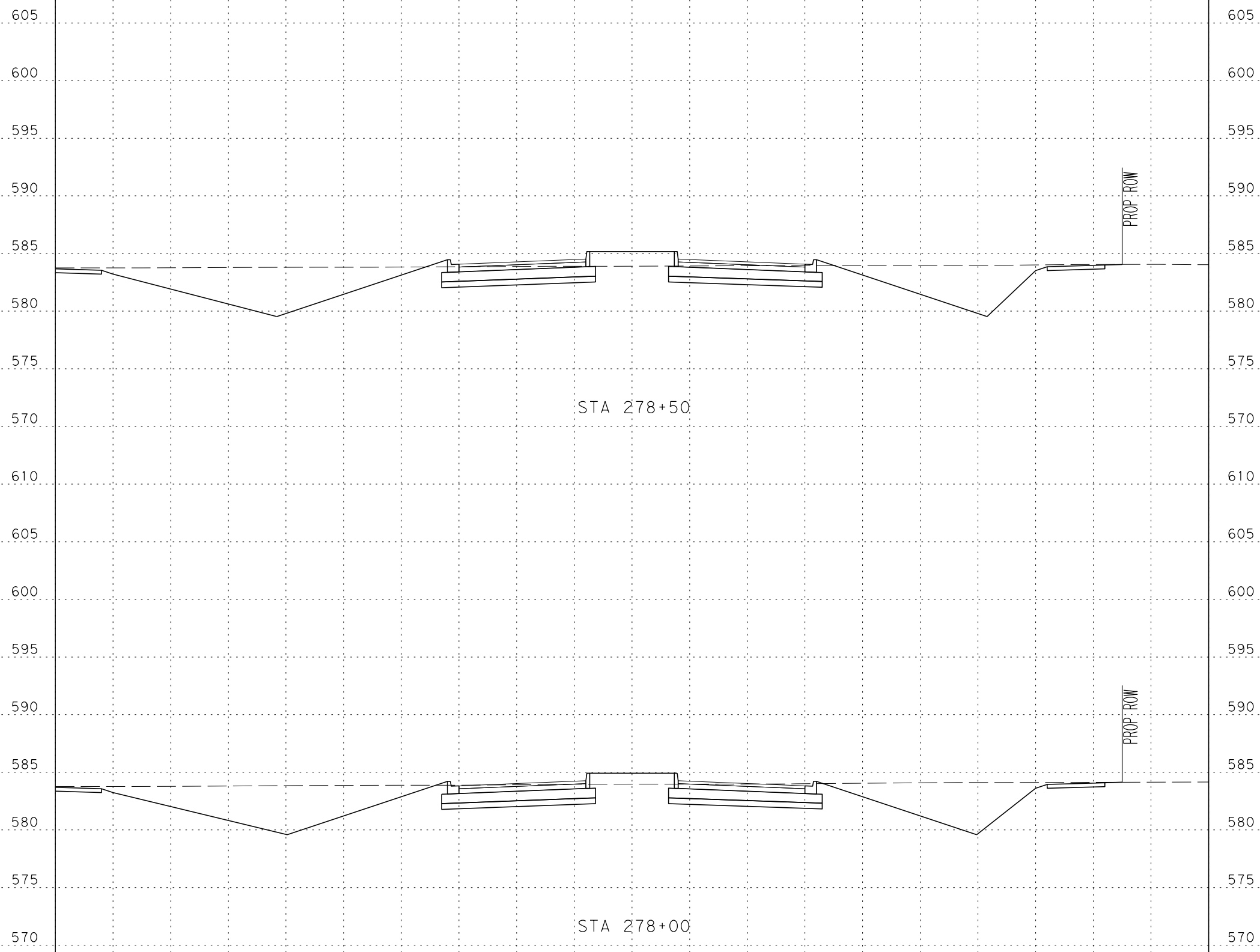
CROSS SECTIONS
STA 277+00 TO STA 277+50

CHK	DIV. NO.	STATE	FEDERAL AID PROJECT NO.			HIGHWAY NO.
DGN:	6	TEXAS				CORDOVA
DWG:	DIST.	COUNTY	CONT. NO.	SECT. NO.	JOB NO.	SHEET NO.
DGN:	SAT	GUADALUPE	0915	46	052	

Plotted on: 11/7/2023

Design File name: ... \GeoPak\1277500_XS_231017.dgn

610 -100 -90 -80 -70 -60 -50 -40 -30 -20 -10 0 10 20 30 40 50 60 70 80 90 100 610



SCALE: H: 1" = 20'
V: 1" = 10'



SAN ANTONIO | AUSTIN | HOUSTON | FORT WORTH | DALLAS
2000 NW LOOP 410 | SAN ANTONIO, TX 78213 | 210.375.9000
TEXAS ENGINEERING FIRM #470 | TEXAS SURVEYING FIRM #10028800



It's real.



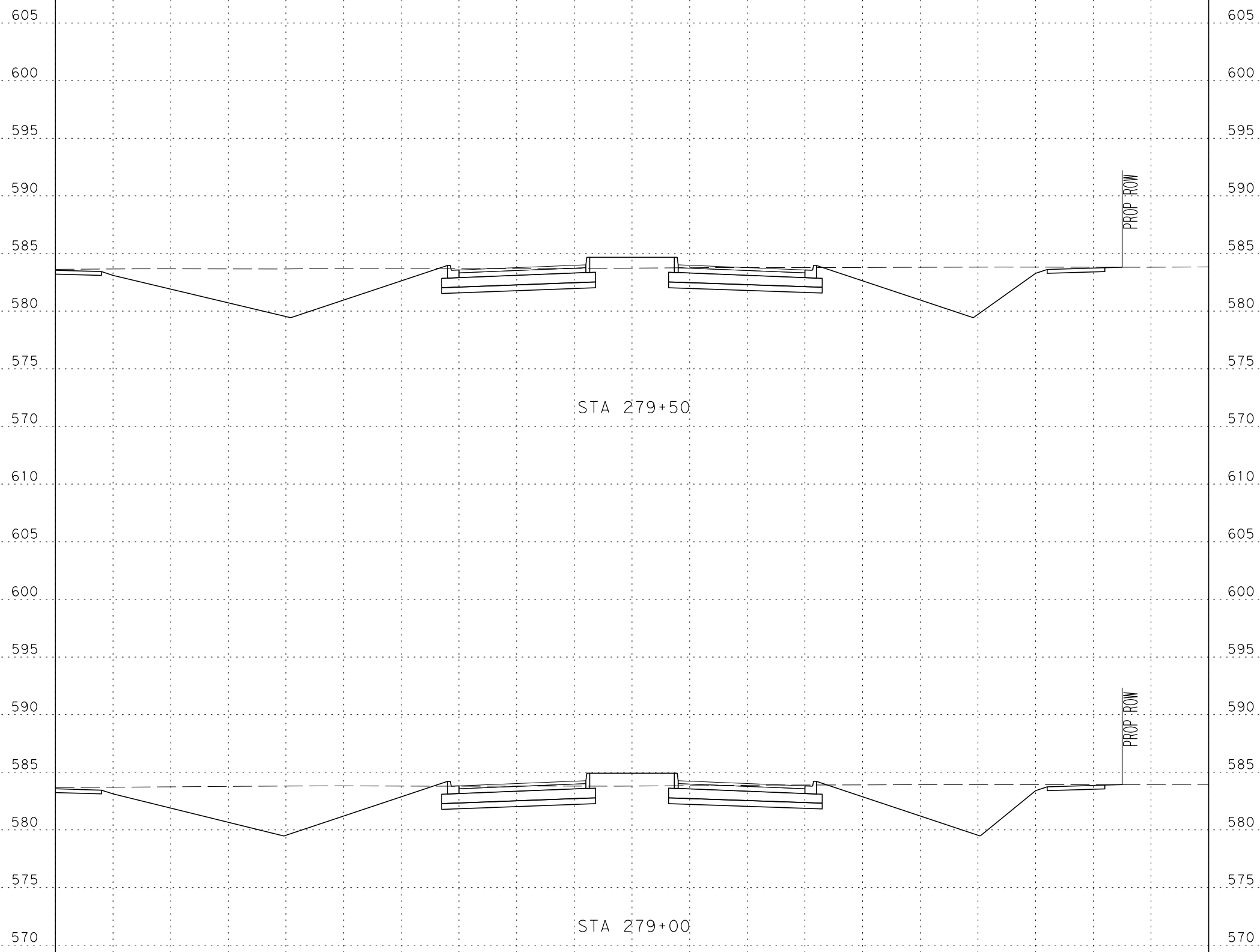
CROSS SECTIONS
STA 278+00 TO STA 278+50

CHK DGN:	FED. RD. DIV. NO.	STATE	FEDERAL AID PROJECT NO.			HIGHWAY NO.
DWG:	6	TEXAS				CORDOVA
CHK DWG:	DIST.	COUNTY	CONT. NO.	SECT. NO.	JOB NO.	SHEET NO.
	SAT	GUADALUPE	0915	46	052	

Plotted on: 11/7/2023

Design File name: ... \GeoPak\1277500_XS_231017.dgn

610 -100 -90 -80 -70 -60 -50 -40 -30 -20 -10 0 10 20 30 40 50 60 70 80 90 100 610



STA 279+50

STA 279+00

SCALE: H: 1" = 20'
V: 1" = 10'

PAPE-DAWSON ENGINEERS

SAN ANTONIO | AUSTIN | HOUSTON | FORT WORTH | DALLAS
2000 NW LOOP 410 | SAN ANTONIO, TX 78213 | 210.375.9000
TEXAS ENGINEERING FIRM #470 | TEXAS SURVEYING FIRM #10028800



It's real.



Texas Department of Transportation
©2023

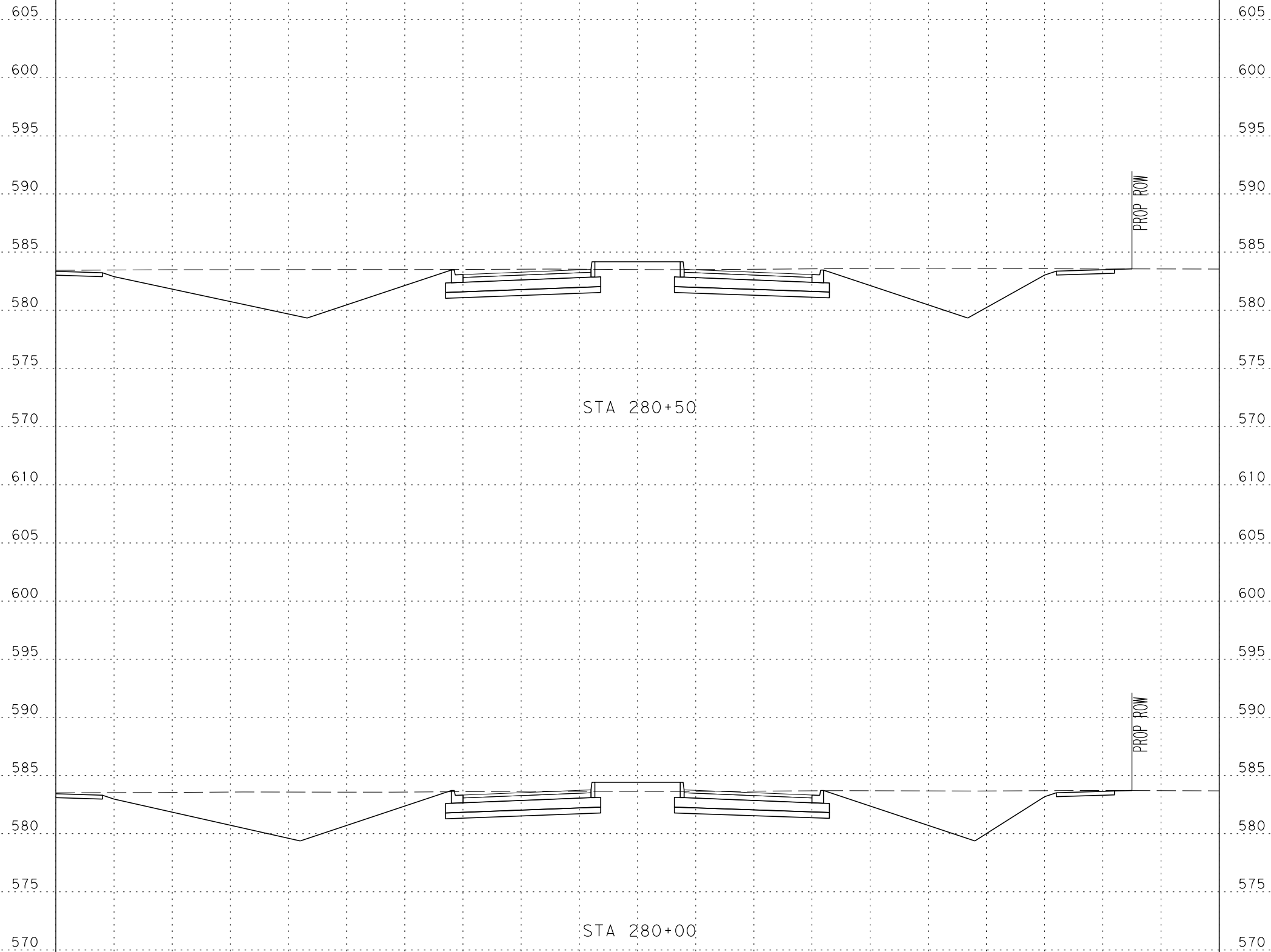
CROSS SECTIONS
STA 279+00 TO STA 279+50

CHK DCN:	FED. RD. DIV. NO.	STATE	FEDERAL AID PROJECT NO.			HIGHWAY NO.
DWG:	6	TEXAS				CORDOVA
CHK DWG:	DIST.	COUNTY	CONT. NO.	SECT. NO.	JOB NO.	SHEET NO.
	SAT	GUADALUPE	0915	46	052	

Plotted on: 11/7/2023

Design File name: ... \GeoPak\1277500_XS_231017.dgn

610 -100 -90 -80 -70 -60 -50 -40 -30 -20 -10 0 10 20 30 40 50 60 70 80 90 100 610



SCALE: H: 1" = 20'
V: 1" = 10'

PAPE-DAWSON ENGINEERS

SAN ANTONIO | AUSTIN | HOUSTON | FORT WORTH | DALLAS
2000 NW LOOP 410 | SAN ANTONIO, TX 78213 | 210.375.9000
TEXAS ENGINEERING FIRM #470 | TEXAS SURVEYING FIRM #10028800



It's real.

Texas Department of Transportation
©2023

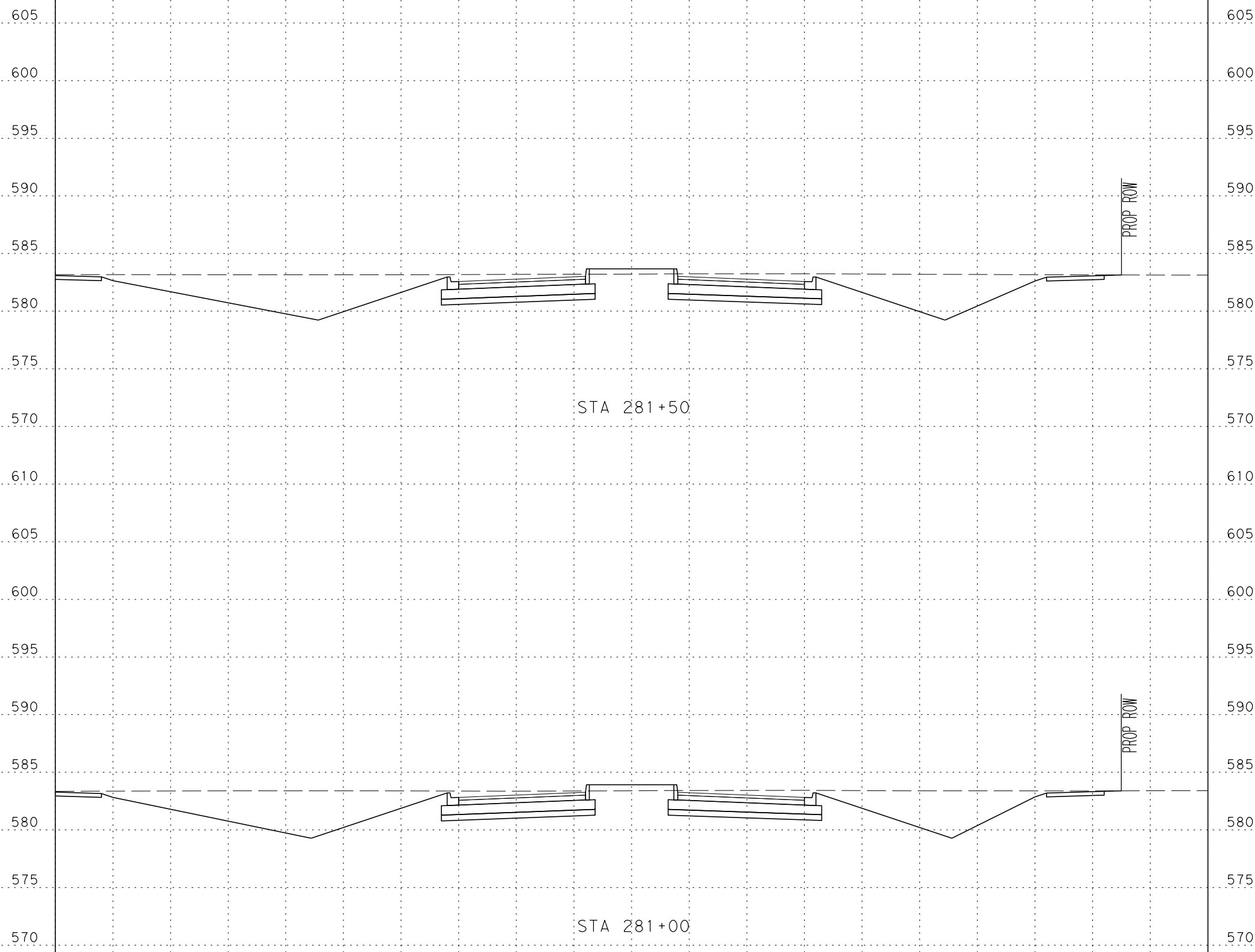
CROSS SECTIONS
STA 280+00 TO STA 280+50

CHK DGN:	FED. RD. DIV. NO.	STATE	FEDERAL AID PROJECT NO.			HIGHWAY NO.
DWG:	6	TEXAS				CORDOVA
CHK DWG:	DIST.	COUNTY	CONT. NO.	SECT. NO.	JOB NO.	SHEET NO.
	SAT	GUADALUPE	0915	46	052	

Plotted on: 11/7/2023

Design File name: ... \GeoPak\1277500_XS_231017.dgn

610 -100 -90 -80 -70 -60 -50 -40 -30 -20 -10 0 10 20 30 40 50 60 70 80 90 100 610



SCALE: H: 1" = 20'
V: 1" = 10'

**Pape-Dawson
ENGINEERS**

SAN ANTONIO | AUSTIN | HOUSTON | FORT WORTH | DALLAS
2000 NW LOOP 410 | SAN ANTONIO, TX 78213 | 210.375.9000
TEXAS ENGINEERING FIRM #470 | TEXAS SURVEYING FIRM #10028800



It's real.

 Texas Department of Transportation
©2023

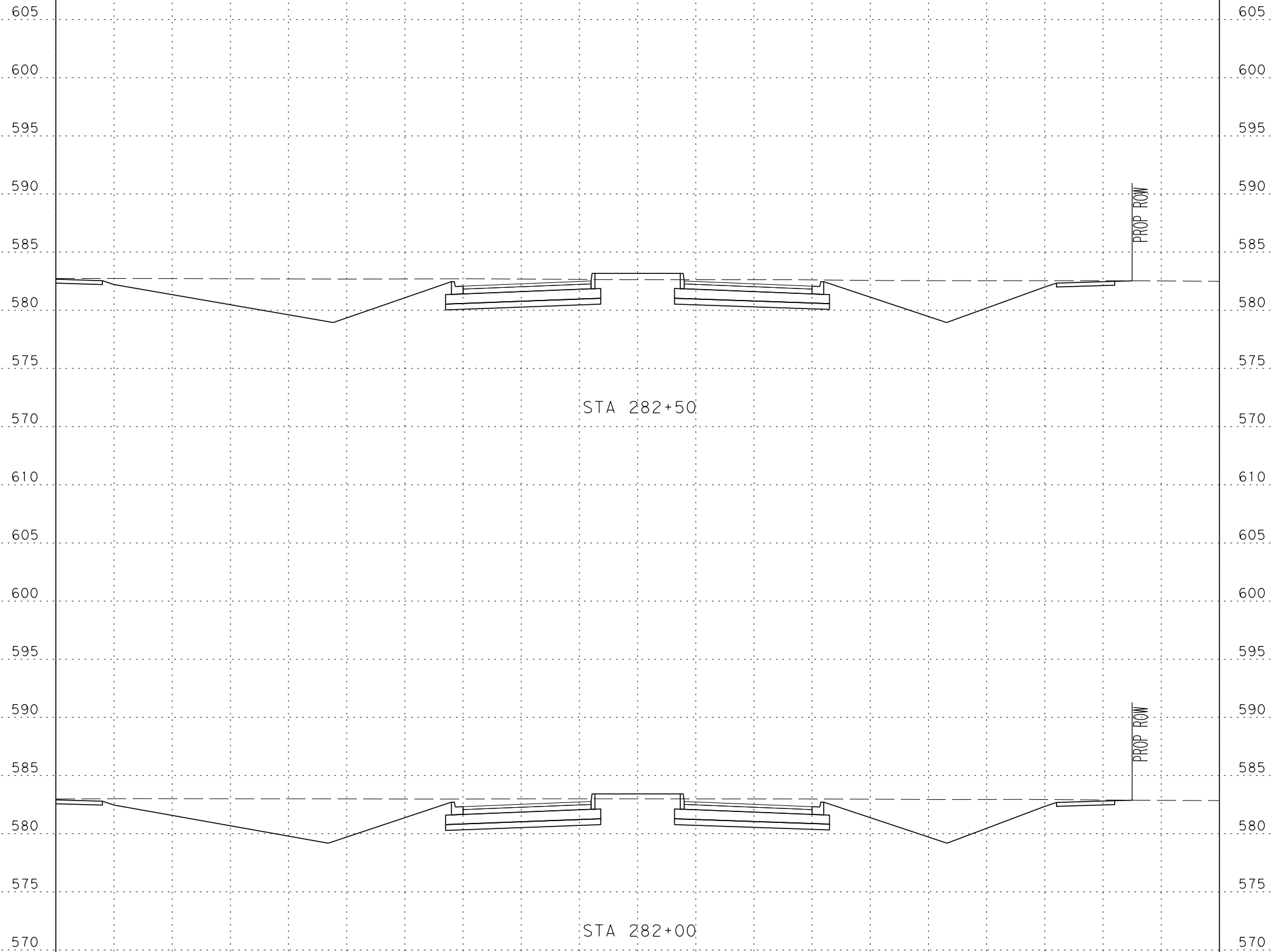
CROSS SECTIONS
STA 281+00 TO STA 281+50

CHK DGN:	FED. RD. DIV. NO.	STATE	FEDERAL AID PROJECT NO.			HIGHWAY NO.
DWG:	6	TEXAS				CORDOVA
CHK DWG:	DIST.	COUNTY	CONT. NO.	SECT. NO.	JOB NO.	SHEET NO.
	SAT	GUADALUPE	0915	46	052	

Plotted on: 11/7/2023

Design File name: ... \GeoPak\1277500_XS_231017.dgn

610 -100 -90 -80 -70 -60 -50 -40 -30 -20 -10 0 10 20 30 40 50 60 70 80 90 100 610



SCALE: H: 1" = 20'
V: 1" = 10'

PAPE-DAWSON ENGINEERS

SAN ANTONIO | AUSTIN | HOUSTON | FORT WORTH | DALLAS
2000 NW LOOP 410 | SAN ANTONIO, TX 78213 | 210.375.9000
TEXAS ENGINEERING FIRM #470 | TEXAS SURVEYING FIRM #10028800



It's real.

Texas Department of Transportation
©2023

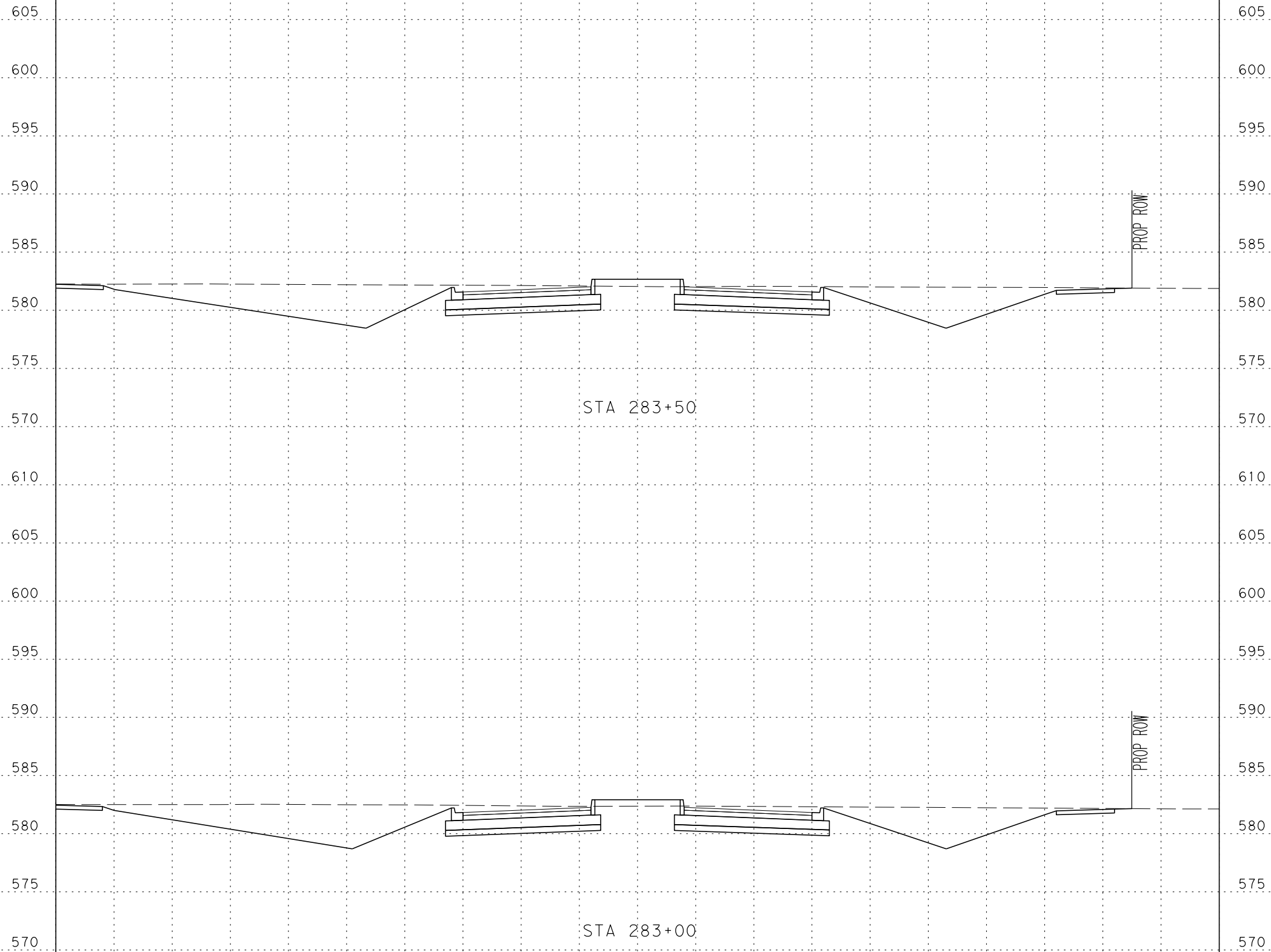
CROSS SECTIONS
STA 282+00 TO STA 282+50

CHK DGN:	FED. RD. DIV. NO.:	STATE:	FEDERAL AID PROJECT NO.:			HIGHWAY NO.:
DWG:	DIST.:	COUNTY:	CONT. NO.:	SECT. NO.:	JOB NO.:	SHEET NO.:
	SAT	GUADALUPE	0915	46	052	CORDOVA

Plotted on: 11/7/2023

Design File name: ... \GeoPak\1277500_XS_231017.dgn

610 -100 -90 -80 -70 -60 -50 -40 -30 -20 -10 0 10 20 30 40 50 60 70 80 90 100 610



SCALE: H: 1" = 20'
V: 1" = 10'

PAPE-DAWSON ENGINEERS

SAN ANTONIO | AUSTIN | HOUSTON | FORT WORTH | DALLAS
2000 NW LOOP 410 | SAN ANTONIO, TX 78213 | 210.375.9000
TEXAS ENGINEERING FIRM #470 | TEXAS SURVEYING FIRM #10028800



It's real.



 Texas Department of Transportation
©2023

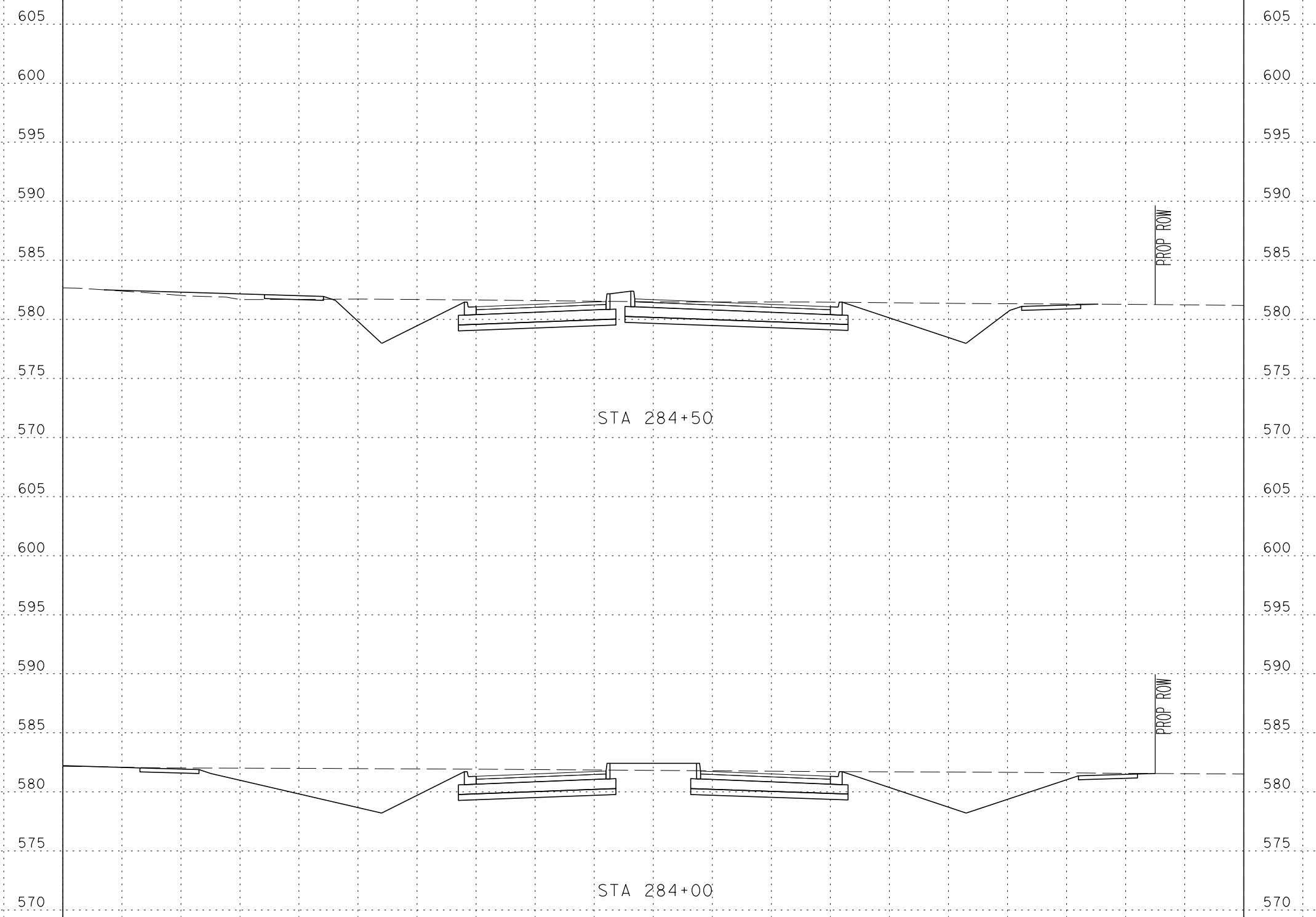
CROSS SECTIONS
STA 283+00 TO STA 283+50

CHK DGN:	FED. RD. DIV. NO.	STATE	FEDERAL AID PROJECT NO.			HIGHWAY NO.
DWG:	6	TEXAS				CORDOVA
CHK DWG:	DIST.	COUNTY	CONT. NO.	SECT. NO.	JOB NO.	SHEET NO.
	SAT	GUADALUPE	0915	46	052	

Plotted on: 11/7/2023

Design File name: ... \GeoPak\1277500_XS_231017.dgn

-100 -90 -80 -70 -60 -50 -40 -30 -20 -10 0 10 20 30 40 50 60 70 80 90 100



SCALE: H: 1" = 20'
V: 1" = 10'



SAN ANTONIO | AUSTIN | HOUSTON | FORT WORTH | DALLAS
2000 NW LOOP 410 | SAN ANTONIO, TX 78213 | 210.375.9000
TEXAS ENGINEERING FIRM #470 | TEXAS SURVEYING FIRM #10028800



It's real.



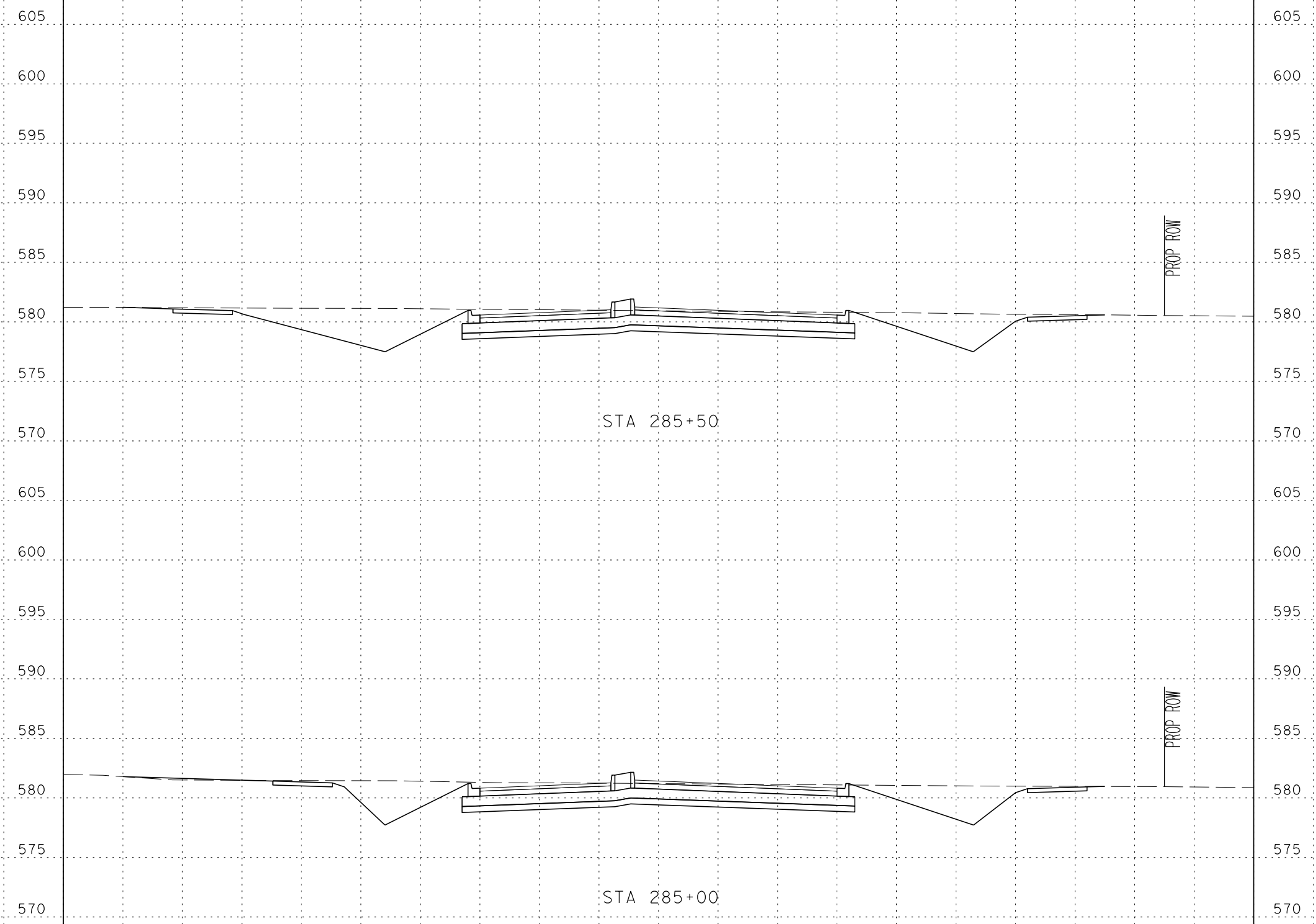
CROSS SECTIONS
STA 284+00 TO STA 284+50

CHK DGN:	FED. RD. DIV. NO.:	STATE:	FEDERAL AID PROJECT NO.:			HIGHWAY NO.:
DWG:	DIST.:	COUNTY:	CONT. NO.:	SECT. NO.:	JOB NO.:	SHEET NO.:
	SAT	GUADALUPE	0915	46	052	CORDOVA

Plotted on: 11/7/2023

Design File name: ... \GeoPak\1277500_XS_231017.dgn

-100 -90 -80 -70 -60 -50 -40 -30 -20 -10 0 10 20 30 40 50 60 70 80 90 100



SCALE: H: 1" = 20'
V: 1" = 10'



SAN ANTONIO | AUSTIN | HOUSTON | FORT WORTH | DALLAS
2000 NW LOOP 410 | SAN ANTONIO, TX 78213 | 210.375.9000
TEXAS ENGINEERING FIRM #470 | TEXAS SURVEYING FIRM #10028800



It's real.



CROSS SECTIONS
STA 285+00 TO STA 285+50

CHK DGN:	FED. RD. DIV. NO.:	STATE:	FEDERAL AID PROJECT NO.:			HIGHWAY NO.:
DWG:	DIST.:	COUNTY:	CONT. NO.:	SECT. NO.:	JOB NO.:	SHEET NO.:
	SAT	GUADALUPE	0915	46	052	CORDOVA

Plotted on: 11/7/2023

Design File name: ... \GeoPak\1277500_XS_231017.dgn

-100 -90 -80 -70 -60 -50 -40 -30 -20 -10 0 10 20 30 40 50 60 70 80 90 100

605
600
595
590
585
580
575
570
605
600
595
590
585
580
575
570

605
600
595
590
585
580
575
570
605
600
595
590
585
580
575
570

STA 286+50

STA 286+00

PROP ROW

PROP ROW

SCALE: H: 1" = 20'
V: 1" = 10'

PAPE-DAWSON ENGINEERS

SAN ANTONIO | AUSTIN | HOUSTON | FORT WORTH | DALLAS
2000 NW LOOP 410 | SAN ANTONIO, TX 78213 | 210.375.9000
TEXAS ENGINEERING FIRM #470 | TEXAS SURVEYING FIRM #10028800



It's real.



Texas Department of Transportation
©2023

CROSS SECTIONS
STA 286+00 TO STA 286+50

CHK DGN:	FED. RD. DIV. NO.:	STATE:	FEDERAL AID PROJECT NO.:			HIGHWAY NO.:
DWG:	DIST.:	COUNTY:	CONT. NO.:	SECT. NO.:	JOB NO.:	SHEET NO.:
	SAT	GUADALUPE	0915	46	052	CORDOVA

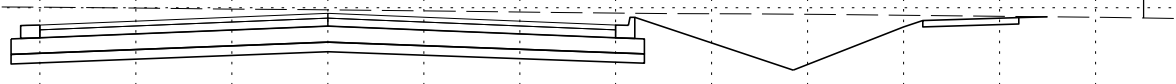
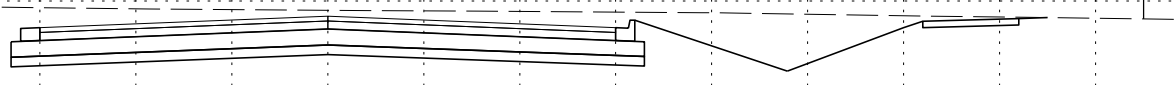
Plotted on: 11/7/2023

Design File name: ... \GeoPak\1277500_XS_231017.dgn

-100 -90 -80 -70 -60 -50 -40 -30 -20 -10 0 10 20 30 40 50 60 70 80 90 100

605
600
595
590
585
580
575
570
605
600
595
590
585
580
575
570

605
600
595
590
585
580
575
570
605
600
595
590
585
580
575
570



SCALE: H: 1" = 20'
V: 1" = 10'



SAN ANTONIO | AUSTIN | HOUSTON | FORT WORTH | DALLAS
2000 NW LOOP 410 | SAN ANTONIO, TX 78213 | 210.375.9000
TEXAS ENGINEERING FIRM #470 | TEXAS SURVEYING FIRM #10028800



It's real.



CROSS SECTIONS
STA 287+00 TO STA 287+50

CHK DGN:	FED. RD. DIV. NO.:	STATE:	FEDERAL AID PROJECT NO.:			HIGHWAY NO.:
DWG:	DIST.:	COUNTY:	CONT. NO.:	SECT. NO.:	JOB NO.:	SHEET NO.:
	6	TEXAS				CORDOVA
	SAT	GUADALUPE	0915	46	052	

Plotted on: 11/7/2023

Design File name: ... \GeoPak\1277500_XS_231017.dgn

-100 -90 -80 -70 -60 -50 -40 -30 -20 -10 0 10 20 30 40 50 60 70 80 90 100

605
600
595
590
585
580
575
570
605
600
595
590
585
580
575
570

605
600
595
590
585
580
575
570
605
600
595
590
585
580
575
570

STA 288+50

STA 288+00

PROP ROW

PROP ROW

SCALE: H: 1" = 20'
V: 1" = 10'



SAN ANTONIO | AUSTIN | HOUSTON | FORT WORTH | DALLAS
2000 NW LOOP 410 | SAN ANTONIO, TX 78213 | 210.375.9000
TEXAS ENGINEERING FIRM #470 | TEXAS SURVEYING FIRM #10028800



It's real.



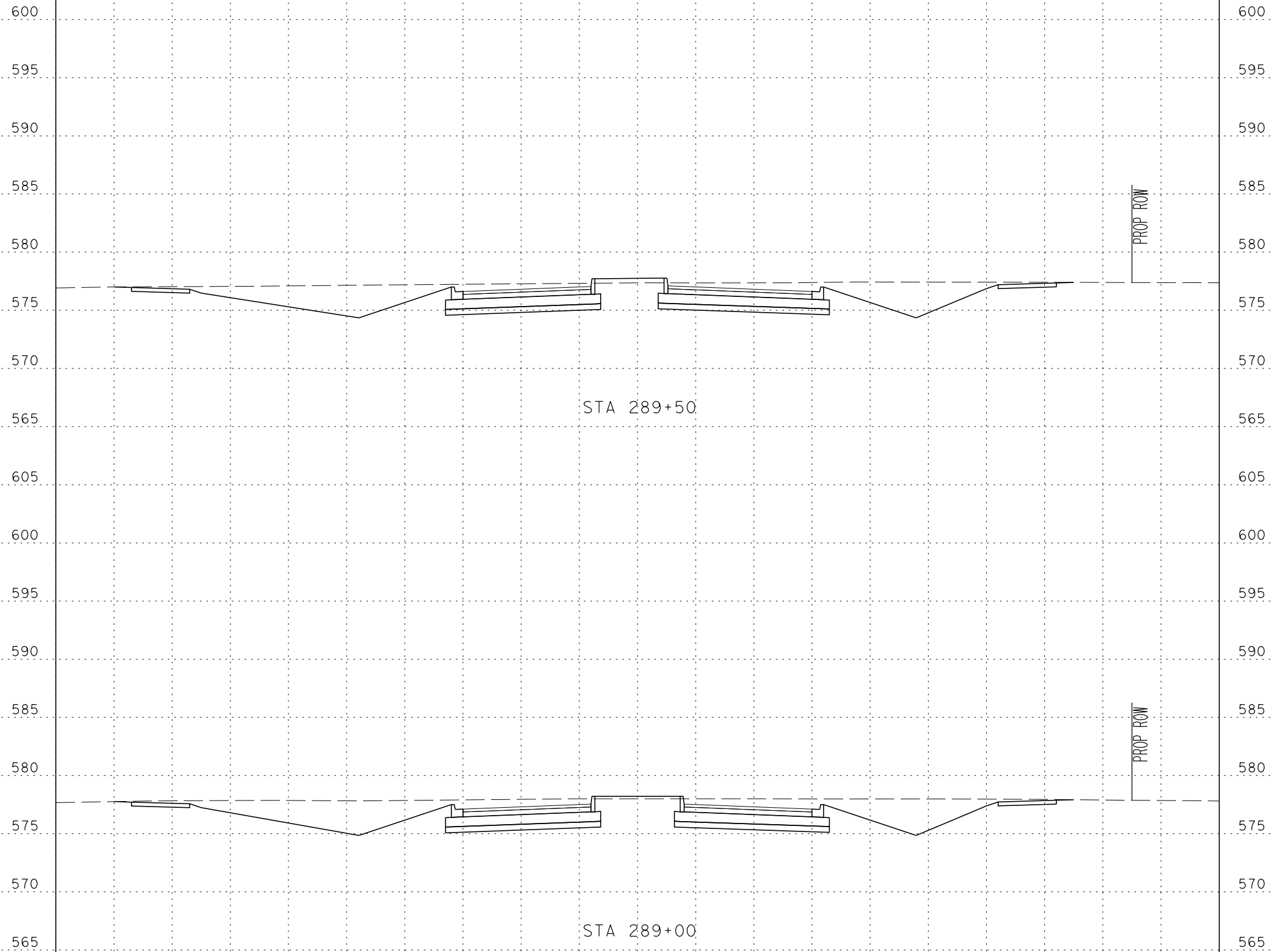
CROSS SECTIONS
STA 288+00 TO STA 288+50

CHK DGN:	FED. RD. DIV. NO.:	STATE:	FEDERAL AID PROJECT NO.:			HIGHWAY NO.:
DWG:	DIST.:	COUNTY:	CONT. NO.:	SECT. NO.:	JOB NO.:	SHEET NO.:
	6	TEXAS				CORDOVA
	SAT	GUADALUPE	0915	46	052	

Plotted on: 11/7/2023

Design File name: ... \GeoPak\1277500_XS_231017.dgn

605 -100 -90 -80 -70 -60 -50 -40 -30 -20 -10 0 10 20 30 40 50 60 70 80 90 100 605



SCALE: H: 1" = 20'
V: 1" = 10'

PAPE-DAWSON ENGINEERS

SAN ANTONIO | AUSTIN | HOUSTON | FORT WORTH | DALLAS
2000 NW LOOP 410 | SAN ANTONIO, TX 78213 | 210.375.9000
TEXAS ENGINEERING FIRM #470 | TEXAS SURVEYING FIRM #10028800



It's real.



Texas Department of Transportation
©2023

CROSS SECTIONS
STA 289+00 TO STA 289+50

CHK DGN:	FED. RD. DIV. NO.:	STATE:	FEDERAL AID PROJECT NO.:			HIGHWAY NO.:
DWG:	DIST.:	COUNTY:	CONT. NO.:	SECT. NO.:	JOB NO.:	SHEET NO.:
	SAT	GUADALUPE	0915	46	052	CORDOVA

Plotted on: 11/7/2023

Design File name: ... \GeoPak\1277500_XS_231017.dgn

-100 -90 -80 -70 -60 -50 -40 -30 -20 -10 0 10 20 30 40 50 60 70 80 90 100

605
600
595
590
585
580
575
570
565

605
600
595
590
585
580
575
570
565

EX ROW

PROP ROW

STA 290+00

-100 -90 -80 -70 -60 -50 -40 -30 -20 -10 0 10 20 30 40 50 60 70 80 90 100

SCALE: H: 1" = 20'
V: 1" = 10'



SAN ANTONIO | AUSTIN | HOUSTON | FORT WORTH | DALLAS
2000 NW LOOP 410 | SAN ANTONIO, TX 78213 | 210.375.9000
TEXAS ENGINEERING FIRM #470 | TEXAS SURVEYING FIRM #10028800



It's real.



CROSS SECTIONS
STA 290+00 TO STA 290+00

CHK DGN:	FED. RD. DIV. NO.:	STATE:	FEDERAL AID PROJECT NO.:			HIGHWAY NO.:
DWG:	DIST.:	COUNTY:	CONT. NO.:	SECT. NO.:	JOB NO.:	SHEET NO.:
	SAT	GUADALUPE	0915	46	052	CORDOVA

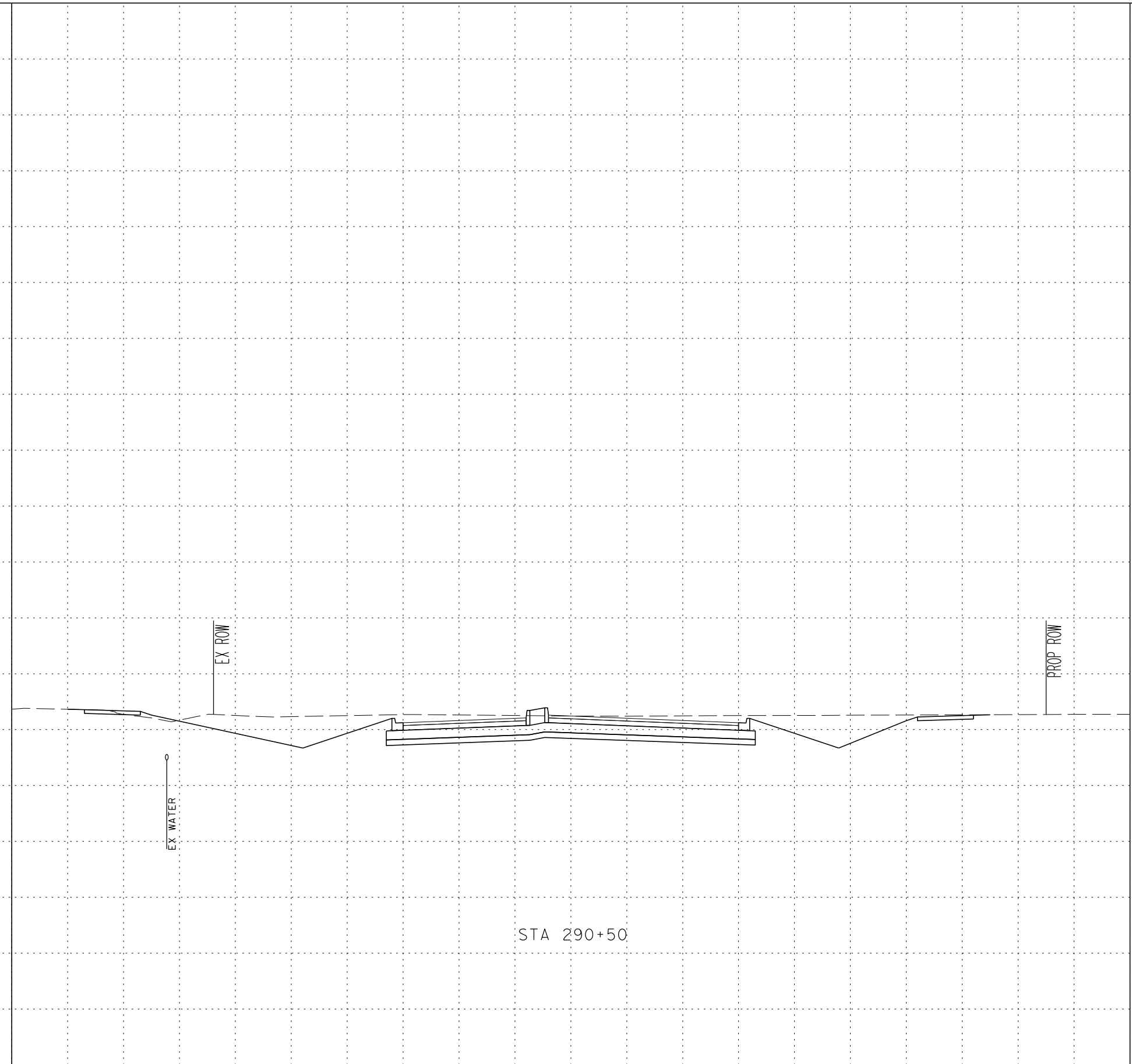
Plotted on: 11/7/2023

Design File name: ... \GeoPak\1277500_XS_231017.dgn

-100 -90 -80 -70 -60 -50 -40 -30 -20 -10 0 10 20 30 40 50 60 70 80 90 100

600
595
590
585
580
575
570
565
560
555

600
595
590
585
580
575
570
565
560
555



SCALE: H: 1" = 20'
V: 1" = 10'



SAN ANTONIO | AUSTIN | HOUSTON | FORT WORTH | DALLAS
2000 NW LOOP 410 | SAN ANTONIO, TX 78213 | 210.375.9000
TEXAS ENGINEERING FIRM #470 | TEXAS SURVEYING FIRM #10028800



It's real.



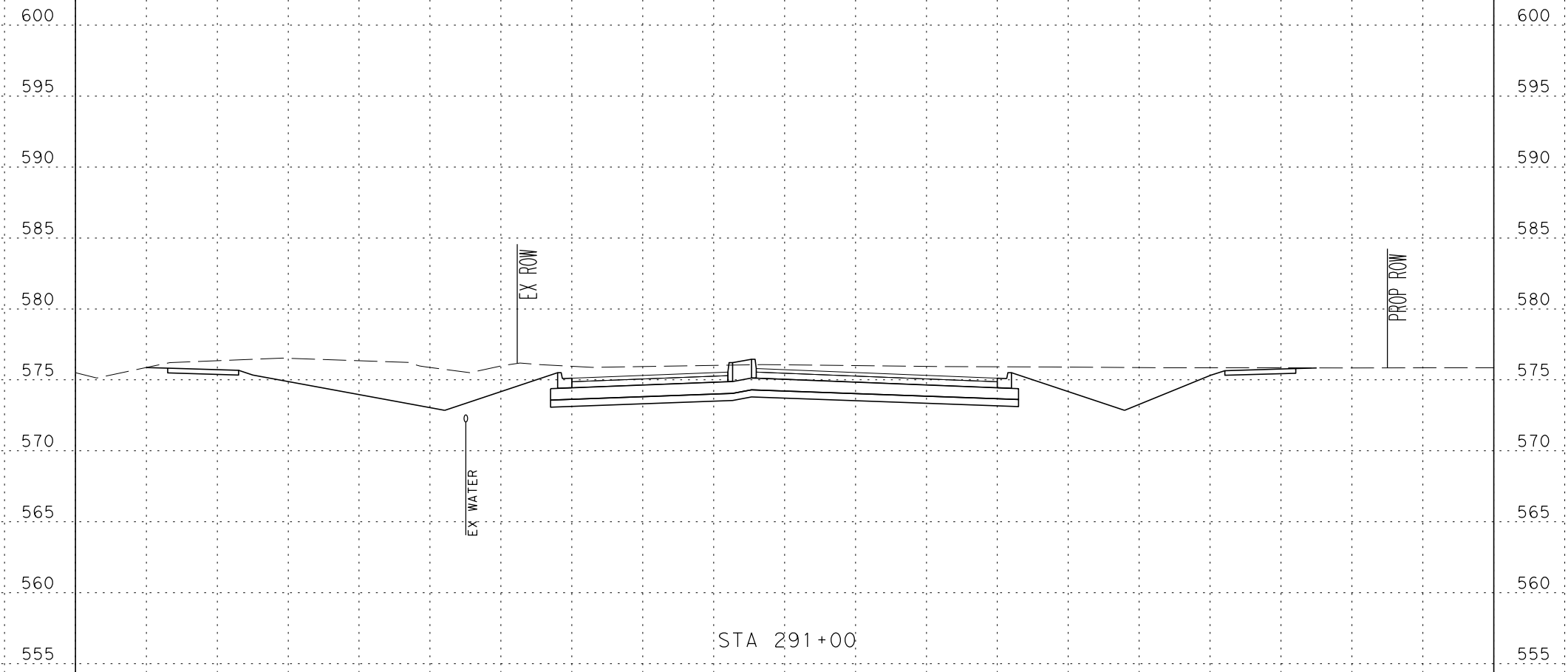
CROSS SECTIONS
STA 290+50 TO STA 290+50

CHK DGN:	FED. RD. DIV. NO.:	STATE:	FEDERAL AID PROJECT NO.:			HIGHWAY NO.:
DWG:	DIST.:	COUNTY:	CONT. NO.:	SECT. NO.:	JOB NO.:	SHEET NO.:
	SAT	GUADALUPE	0915	46	052	CORDOVA

Plotted on: 11/7/2023

Design File name: ... \GeoPak\1277500_XS_231017.dgn

-100 -90 -80 -70 -60 -50 -40 -30 -20 -10 0 10 20 30 40 50 60 70 80 90 100



-100 -90 -80 -70 -60 -50 -40 -30 -20 -10 0 10 20 30 40 50 60 70 80 90 100

SCALE: H: 1" = 20'
V: 1" = 10'



SAN ANTONIO | AUSTIN | HOUSTON | FORT WORTH | DALLAS
2000 NW LOOP 410 | SAN ANTONIO, TX 78213 | 210.375.9000
TEXAS ENGINEERING FIRM #470 | TEXAS SURVEYING FIRM #10028800



It's real.



CROSS SECTIONS
STA 291+00 TO STA 291+00

CHK DGN:	FED. RD. DIV. NO.:	STATE:	FEDERAL AID PROJECT NO.:			HIGHWAY NO.:
DWG:	DIST.:	COUNTY:	CONT. NO.:	SECT. NO.:	JOB NO.:	SHEET NO.:
	6	TEXAS				CORDOVA
	SAT	GUADALUPE	0915	46	052	

Plotted on: 11/7/2023

Design File name: ... \GeoPak\1277500_XS_231017.dgn

-100 -90 -80 -70 -60 -50 -40 -30 -20 -10 0 10 20 30 40 50 60 70 80 90 100



SCALE: H: 1" = 20'
V: 1" = 10'



SAN ANTONIO | AUSTIN | HOUSTON | FORT WORTH | DALLAS
2000 NW LOOP 410 | SAN ANTONIO, TX 78213 | 210.375.9000
TEXAS ENGINEERING FIRM #470 | TEXAS SURVEYING FIRM #10028800



It's real.



CROSS SECTIONS
STA 291+50 TO STA 291+50

CHK DGN:	FED. RD. DIV. NO.:	STATE:	FEDERAL AID PROJECT NO.:			HIGHWAY NO.:
DWG:	DIST.:	COUNTY:	CONT. NO.:	SECT. NO.:	JOB NO.:	SHEET NO.:
	SAT	GUADALUPE	0915	46	052	CORDOVA

Plotted on: 11/7/2023

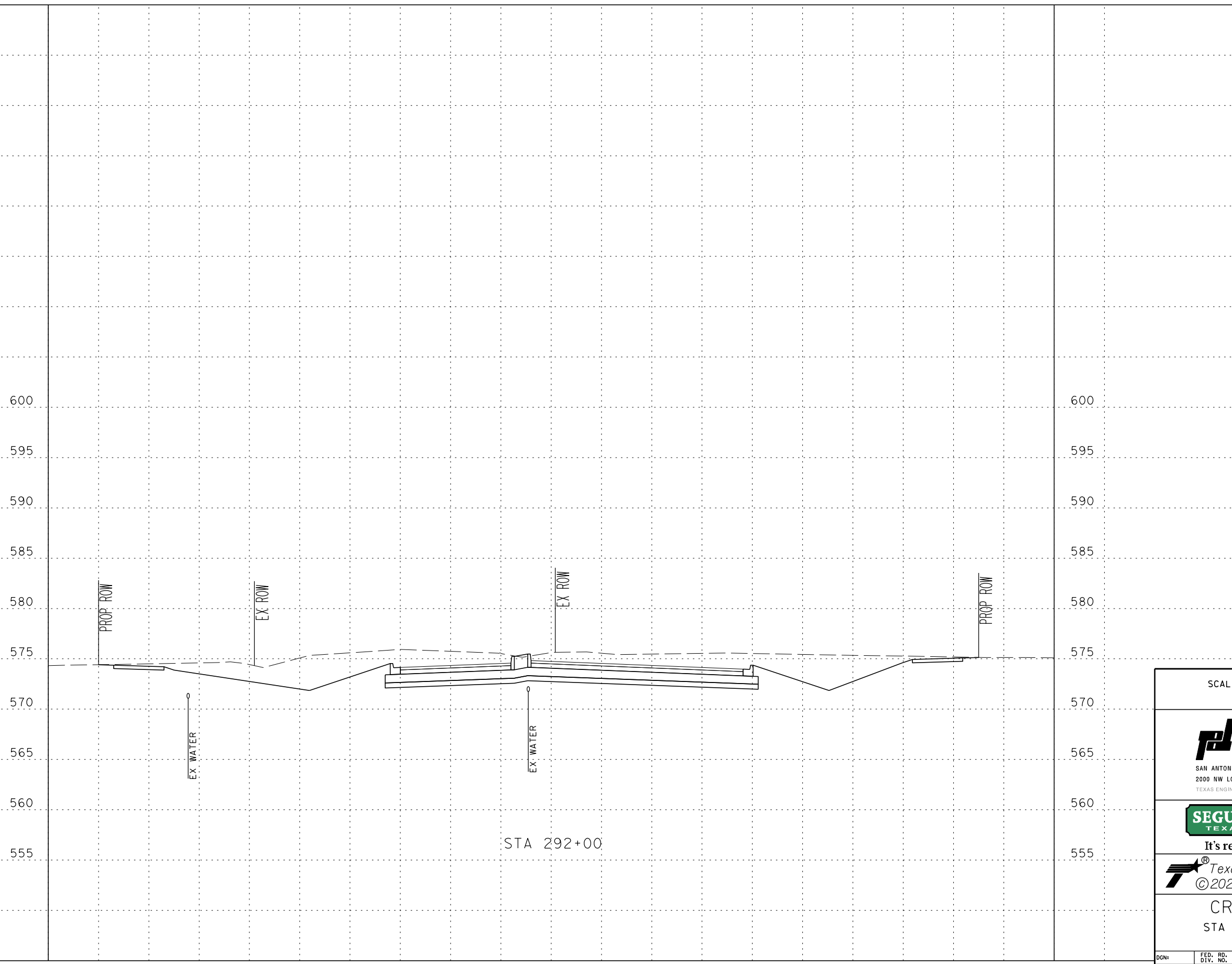
Design File name: ... \GeoPak\1277500_XS_231017.dgn

-100 -90 -80 -70 -60 -50 -40 -30 -20 -10 0 10 20 30 40 50 60 70 80 90 100

600
595
590
585
580
575
570
565
560
555

600
595
590
585
580
575
570
565
560
555

-100 -90 -80 -70 -60 -50 -40 -30 -20 -10 0 10 20 30 40 50 60 70 80 90 100



SCALE: H: 1" = 20'
V: 1" = 10'

PAPE-DAWSON ENGINEERS

SAN ANTONIO | AUSTIN | HOUSTON | FORT WORTH | DALLAS
2000 NW LOOP 410 | SAN ANTONIO, TX 78213 | 210.375.9000
TEXAS ENGINEERING FIRM #470 | TEXAS SURVEYING FIRM #10028800



It's real.



Texas Department of Transportation
©2023

CROSS SECTIONS
STA 292+00 TO STA 292+00

DGN:	FED. RD. DIV. NO.:	STATE:	FEDERAL AID PROJECT NO.:			HIGHWAY NO.:
CHK DGN:	6	TEXAS				CORDOVA
DWG:	DIST.:	COUNTY:	CONT. NO.:	SECT. NO.:	JOB NO.:	SHEET NO.:
CHK DWG:	SAT	GUADALUPE	0915	46	052	

Plotted on: 11/7/2023

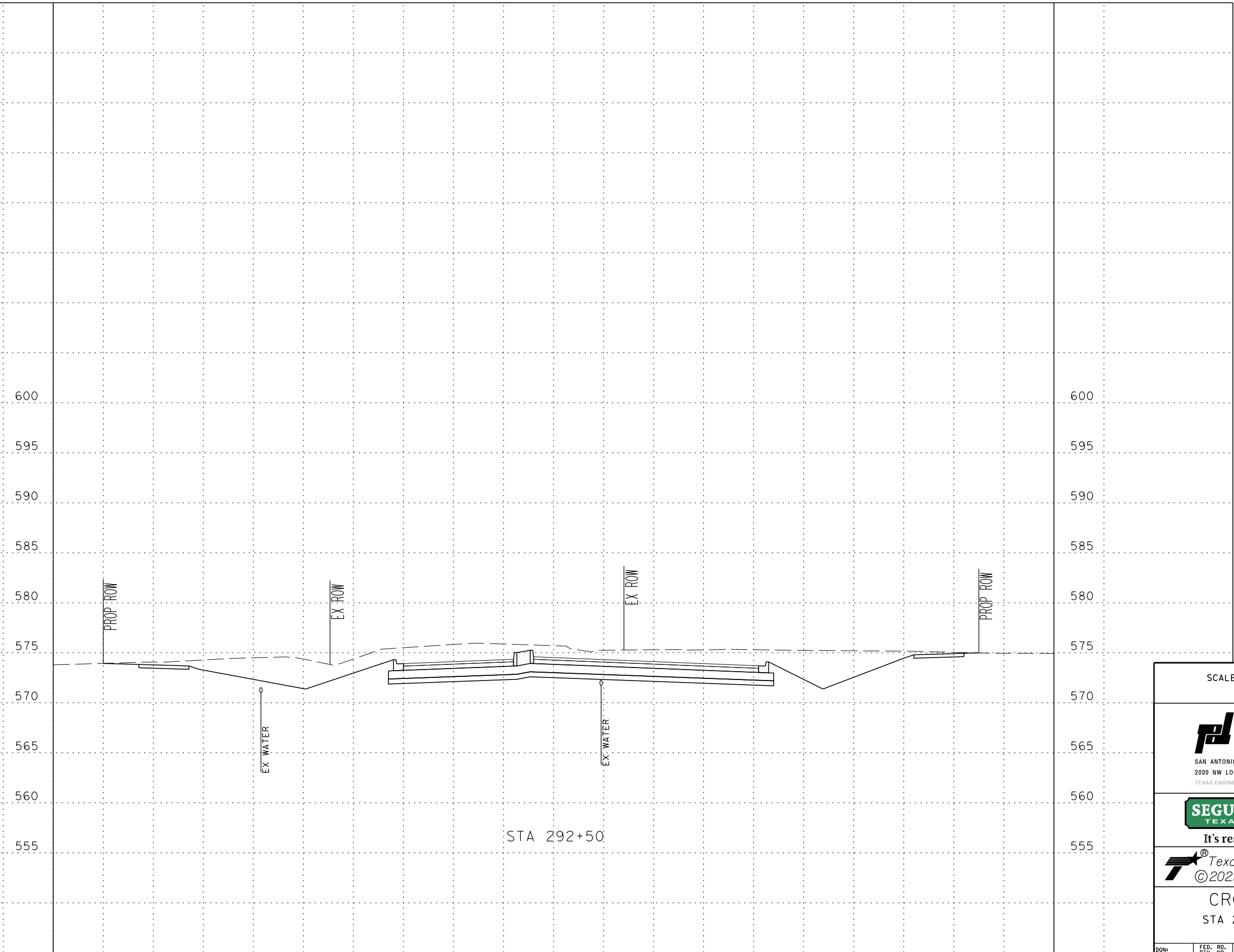
Design File name: ... \GeoPak\1277500_XS_231017.dgn

-100 -90 -80 -70 -60 -50 -40 -30 -20 -10 0 10 20 30 40 50 60 70 80 90 100

600
595
590
585
580
575
570
565
560
555

600
595
590
585
580
575
570
565
560
555

-100 -90 -80 -70 -60 -50 -40 -30 -20 -10 0 10 20 30 40 50 60 70 80 90 100



SCALE: H: 1" = 20'
V: 1" = 10'



SAN ANTONIO | AUSTIN | HOUSTON | FORT WORTH | DALLAS
2000 NW LOOP 410 | SAN ANTONIO, TX 78213 | 210.375.9000
TEXAS ENGINEERING FIRM #470 | TEXAS SURVEYING FIRM #10028800



It's real.



CROSS SECTIONS
STA 292+50 TO STA 292+50

CHK DGN:	FED. RD. DIV. NO.	STATE	FEDERAL AID PROJECT NO.			HIGHWAY NO.
DWG:	6	TEXAS				CORDOVA
CHK DWG:	DIST.	COUNTY	CONT. NO.	SECT. NO.	JOB NO.	SHEET NO.
	SAT	GUADALUPE	0915	46	052	


Plotted on: 11/7/2023

Design File name: ... \GeoPak\1277500_XS_231017.dgn

-100 -90 -80 -70 -60 -50 -40 -30 -20 -10 0 10 20 30 40 50 60 70 80 90 100

600
595
590
585
580
575
570
565
560
555

600
595
590
585
580
575
570
565
560
555



SCALE: H: 1" = 20'
V: 1" = 10'



SAN ANTONIO | AUSTIN | HOUSTON | FORT WORTH | DALLAS
2000 NW LOOP 410 | SAN ANTONIO, TX 78213 | 210.375.9000
TEXAS ENGINEERING FIRM #470 | TEXAS SURVEYING FIRM #10028800



It's real.



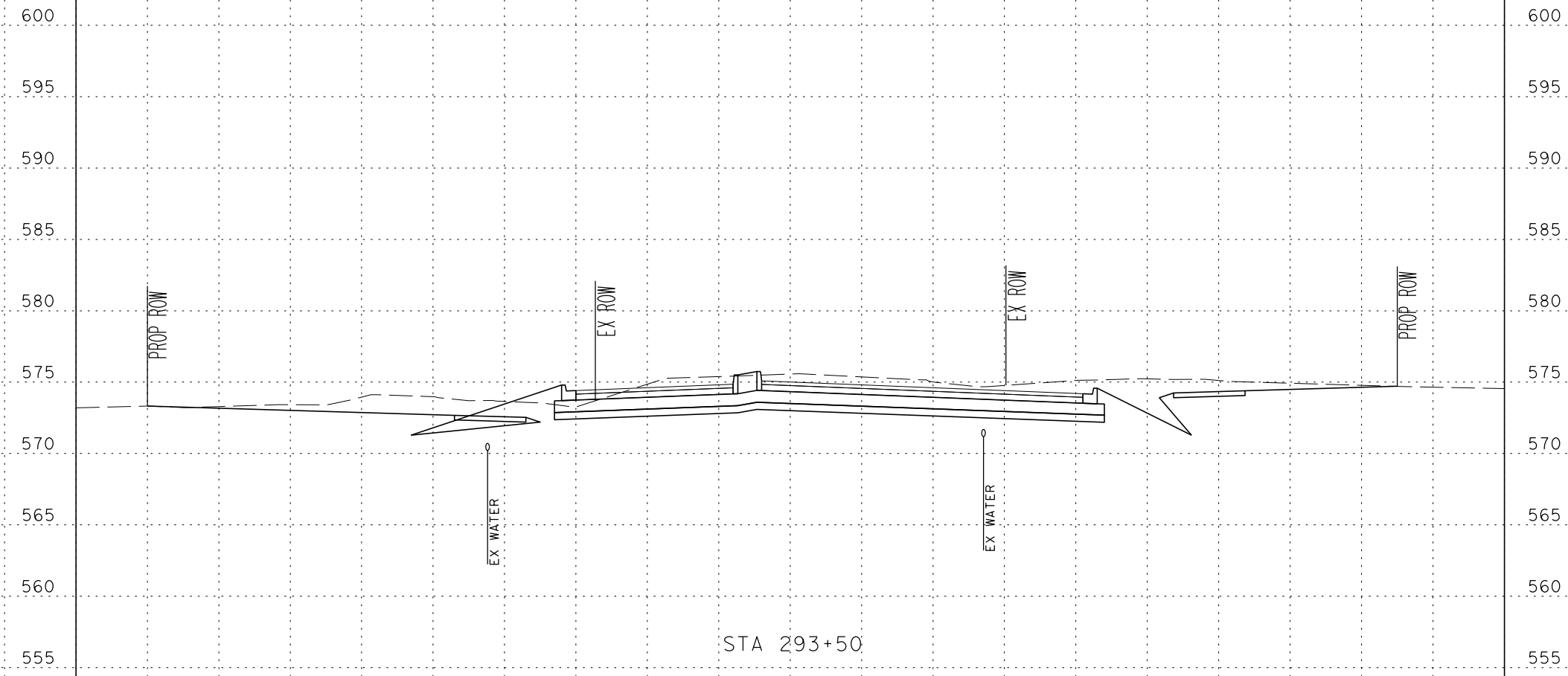
CROSS SECTIONS
STA 293+00 TO STA 293+00

DGN:	FED. RD. DIV. NO.:	STATE:	FEDERAL AID PROJECT NO.:			HIGHWAY NO.:
CHK DGN:	6	TEXAS				CORDOVA
DWG:	DIST.:	COUNTY:	CONT. NO.:	SECT. NO.:	JOB NO.:	SHEET NO.:
CHK DWG:	SAT	GUADALUPE	0915	46	052	

Plotted on: 11/7/2023

Design File name: ... \GeoPak\1277500_XS_231017.dgn

-100 -90 -80 -70 -60 -50 -40 -30 -20 -10 0 10 20 30 40 50 60 70 80 90 100



SCALE: H: 1" = 20'
V: 1" = 10'

PAPE-DAWSON ENGINEERS

SAN ANTONIO | AUSTIN | HOUSTON | FORT WORTH | DALLAS
2000 NW LOOP 410 | SAN ANTONIO, TX 78213 | 210.375.9000
TEXAS ENGINEERING FIRM #470 | TEXAS SURVEYING FIRM #10028800



It's real.

Texas Department of Transportation
©2023

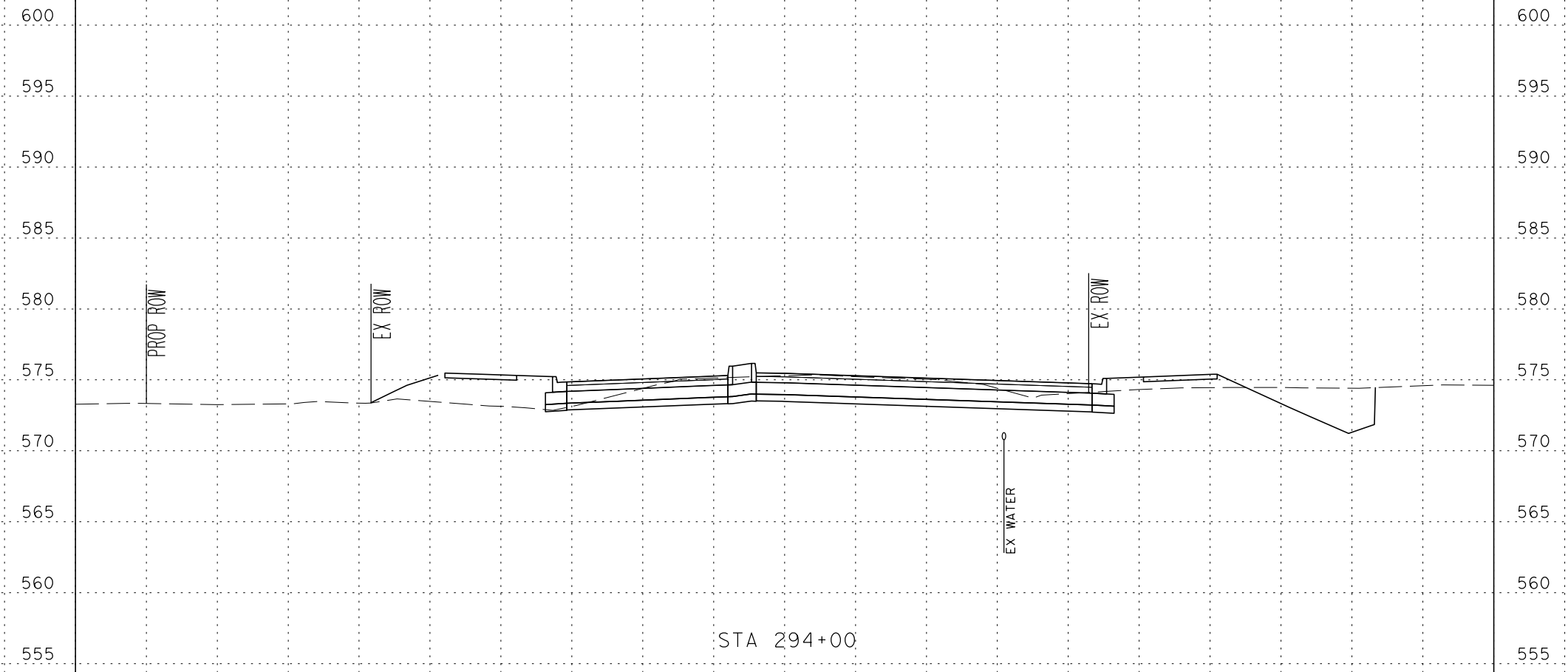
CROSS SECTIONS
STA 293+50 TO STA 293+50

CHK	FED. RD. DIV. NO.	STATE	FEDERAL AID PROJECT NO.			HIGHWAY NO.
DGN:	6	TEXAS				CORDOVA
DWG:	DIST.	COUNTY	CONT. NO.	SECT. NO.	JOB NO.	SHEET NO.
DWG:	SAT	GUADALUPE	0915	46	052	

Plotted on: 11/7/2023

Design File name: ... \GeoPak\1277500_XS_231017.dgn

-100 -90 -80 -70 -60 -50 -40 -30 -20 -10 0 10 20 30 40 50 60 70 80 90 100



SCALE: H: 1" = 20'
V: 1" = 10'



SAN ANTONIO | AUSTIN | HOUSTON | FORT WORTH | DALLAS
2000 NW LOOP 410 | SAN ANTONIO, TX 78213 | 210.375.9000
TEXAS ENGINEERING FIRM #470 | TEXAS SURVEYING FIRM #10028800



It's real.



CROSS SECTIONS
STA 294+00 TO STA 294+00

CHK DGN:	FED. RD. DIV. NO.	STATE	FEDERAL AID PROJECT NO.			HIGHWAY NO.
DWG:	6	TEXAS				CORDOVA
CHK DGN:	DIST.	COUNTY	CONT. NO.	SECT. NO.	JOB NO.	SHEET NO.
DWG:	SAT	GUADALUPE	0915	46	052	